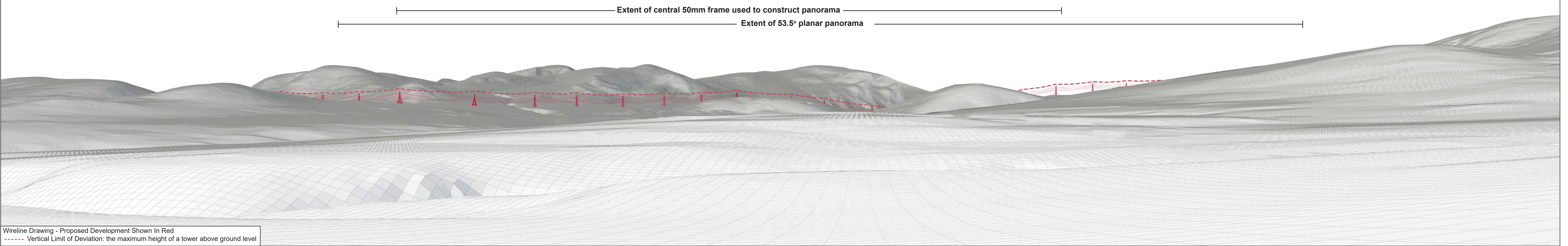




Baseline Photograph

This image provides landscape and visual context only



Wireline Drawing - Proposed Development Shown In Red  
----- Vertical Limit of Deviation: the maximum height of a tower above ground level

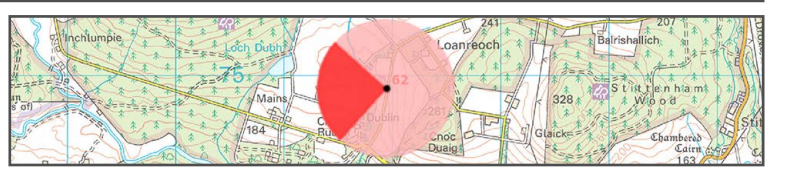
**V4a Figure 7-62a**  
Viewpoint 62: Ardross (north)  
**Beauly to Spittal OHL**




OS reference: 261948 874873  
Eye Level: 211m AOD  
Direction of view: 270.4°  
Distance to Development: 6.24 km

Horizontal field of view: (90° cylindrical projection)  
Principal distance: 812.5mm

Camera: Canon EOS R5  
Lens: 50mm (Canon AF 50mm f/1.2)  
Camera height: 1.5m AGL  
Date and time: 02/10/2024 10:40







Wireline Drawing - Proposed Development Shown In Red  
----- Vertical Limit of Deviation: the maximum height of a tower above ground level

View flat at a comfortable arm's length

|                          |               |                             |                           |                |                            |
|--------------------------|---------------|-----------------------------|---------------------------|----------------|----------------------------|
| OS reference:            | 261948 874873 | Horizontal field of view:   | 53.5° (planar projection) | Camera:        | Canon EOS R5               |
| Eye Level:               | 211m AOD      | Principal distance:         | 812.5mm                   | Lens:          | 50mm (Canon AF 50mm f/1.2) |
| Direction of view:       | 270.4°        | Paper size:                 | 841 x 297 mm              | Camera height: | 1.5m AGL                   |
| Distance to Development: | 6.24 km       | Correct printed image size: | 820 x 260 mm              | Date and time: | 02/10/2024 10:40           |



**V4a Figure 7-62b**  
Viewpoint 62: Ardross (north)  
**Beaulieu to Spittal OHL**





Photomontage

View flat at a comfortable arm's length