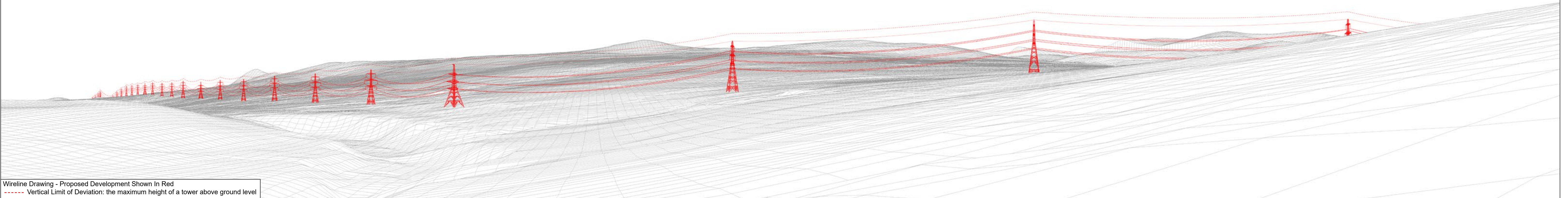




Baseline Photograph

This image provides landscape and visual context only



Wireline Drawing - Proposed Development Shown In Red
----- Vertical Limit of Deviation: the maximum height of a tower above ground level

V4a Figure 7-70a
Viewpoint 70: Milton Lodge
Beauly to Spittal OHL

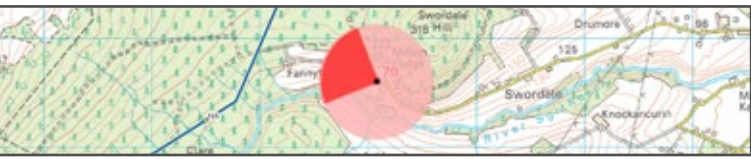



OS reference: 256080 865606
Eye Level: 181m AOD
Direction of view: 292°
Distance to Development: 1 km

Horizontal field of view: (90° cylindrical projection)
Principal distance: 812.5mm

Camera:
Lens:
Camera height:
Date and time:

Canon EOS R5
50mm (Canon AF 50mm f/1.2)
1.5m AGL
26/09/2024 12:20






Wireline Drawing - Proposed Development Shown In Red
----- Vertical Limit of Deviation: the maximum height of a tower above ground level

View flat at a comfortable arm's length

OS reference:	256080 865606	Horizontal field of view:	53.5° (planar projection)	Camera:	Canon EOS R5
Eye Level:	181m AOD	Principal distance:	812.5mm	Lens:	50mm (Canon AF 50mm f/1.2)
Direction of view:	276°	Paper size:	841 x 297 mm	Camera height:	1.5m AGL
Distance to Development:	1 km	Correct printed image size:	820 x 260 mm	Date and time:	26/09/2024 12:20



V4a Figure 7-70b
Viewpoint 70: Milton Lodge
Beauly to Spittal OHL



Photomontage

View flat at a comfortable arm's length