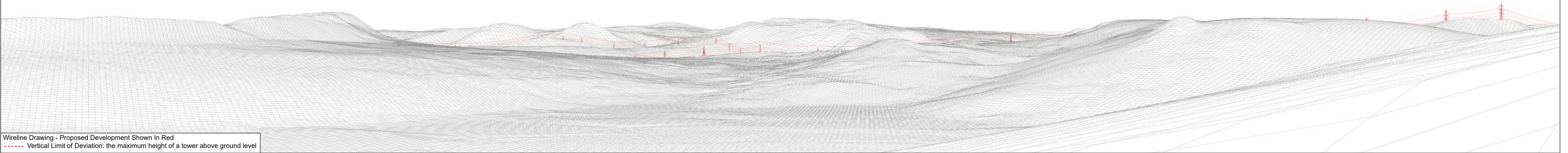




Baseline Photograph

This image provides landscape and visual context only



Wireline Drawing - Proposed Development Shown In Red
----- Vertical Limit of Deviation: the maximum height of a tower above ground level

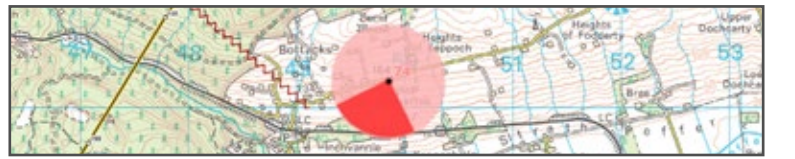
V4a Figure 7-74a
Viewpoint 74: Heights of Inchvannie
Beauly to Spittal OHL




OS reference: 249882 860271
Eye Level: 158m AOD
Direction of view: 200°
Distance to Development: 1.7 km

Horizontal field of view: (90° cylindrical projection)
Principal distance: 812.5mm

Camera: Canon EOS R5
Lens: 50mm (Canon AF 50mm f/1.2)
Camera height: 1.5m AGL
Date and time: 26/09/2024 16:10





Wireline Drawing - Proposed Development Shown In Red
----- Vertical Limit of Deviation: the maximum height of a tower above ground level

View flat at a comfortable arm's length

OS reference:	249882 860271	Horizontal field of view:	53.5° (planar projection)	Camera:	Canon EOS R5
Eye Level:	158m AOD	Principal distance:	812.5mm	Lens:	50mm (Canon AF 50mm f/1.2)
Direction of view:	200°	Paper size:	841 x 297 mm	Camera height:	1.5m AGL
Distance to Development:	1.7 km	Correct printed image size:	820 x 260 mm	Date and time:	26/09/2024 16:10



Photomontage

View flat at a comfortable arm's length