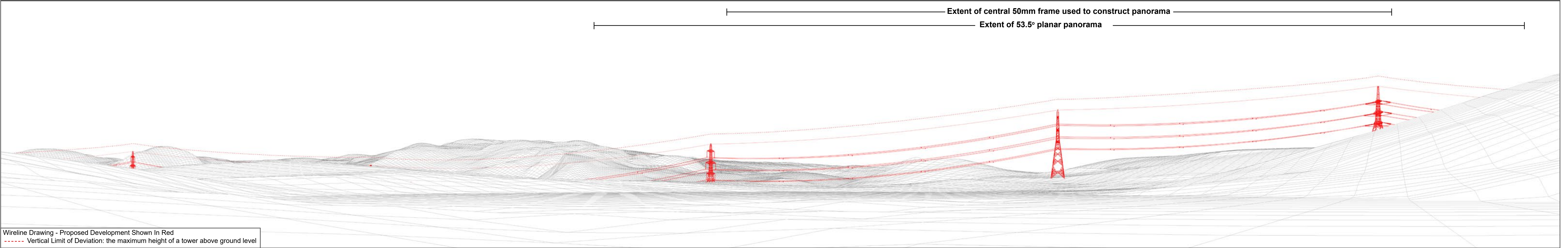




Baseline Photograph

This image provides landscape and visual context only



**V4a Figure 7-76a**  
**Viewpoint 76: Loch Kinellan**  
**Beauly to Spittal OHL**

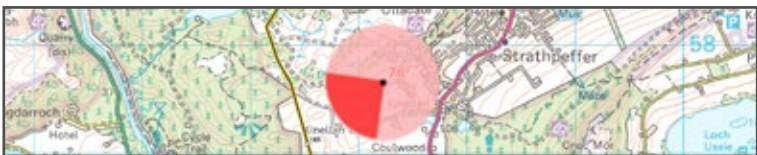


OS reference: 247223 857657  
Eye Level: 123m AOD  
Direction of view: 234°  
Distance to Development: 0.8 km


Horizontal field of view: (90° cylindrical projection)  
Principal distance: 812.5mm

Camera:  
Lens:  
Camera height:  
Date and time:

Canon EOS R5  
50mm (Canon AF 50mm f/1.2)  
1.5m AGL  
06/11/2024 10:15







Wireline Drawing - Proposed Development Shown In Red  
----- Vertical Limit of Deviation: the maximum height of a tower above ground level

|                          |               |                             |                           |                |                            |
|--------------------------|---------------|-----------------------------|---------------------------|----------------|----------------------------|
| OS reference:            | 247223 857657 | Horizontal field of view:   | 53.5° (planar projection) | Camera:        | Canon EOS R5               |
| Eye Level:               | 123m AOD      | Principal distance:         | 812.5mm                   | Lens:          | 50mm (Canon AF 50mm f/1.2) |
| Direction of view:       | 250°          | Paper size:                 | 841 x 297 mm              | Camera height: | 1.5m AGL                   |
| Distance to Development: | 0.8 km        | Correct printed image size: | 820 x 260 mm              | Date and time: | 06/11/2024 10:15           |

View flat at a comfortable arm's length



**V4a Figure 7-76b**  
**Viewpoint 76: Loch Kinellan**  
**Beauly to Spittal OHL**





Photomontage

View flat at a comfortable arm's length