




Baseline Photograph

This image provides landscape and visual context only



Wireline Drawing - Proposed Development Shown In Red
----- Vertical Limit of Deviation: the maximum height of a tower above ground level

V4a Figure 7-77a
Viewpoint 77: View Rock, Contin
Beauly to Spittal OHL



OS reference: 246153 857365
Eye Level: 151m AOD
Direction of view: 55°
Distance to Development: 0.3 km

Horizontal field of view: (90° cylindrical projection)
Principal distance: 812.5mm

Camera:
Lens:
Camera height:
Date and time:

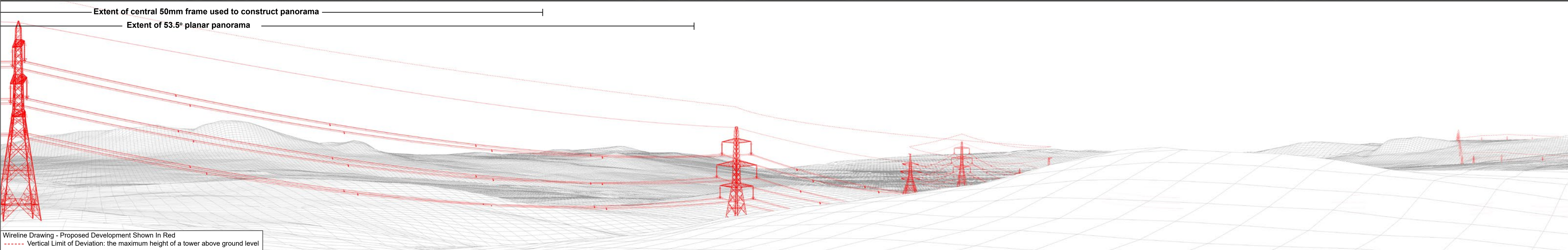
Canon EOS R5
50mm (Canon AF 50mm f/1.2)
1.5m AGL
02/10/2024 18:20





Baseline Photograph

This image provides landscape and visual context only




OS reference: 246153 857365
Eye Level: 151m AOD
Direction of view: 145°
Distance to Development: 0.3 km

Horizontal field of view: (90° cylindrical projection)
Principal distance: 812.5mm

Camera: Canon EOS R5
Lens: 50mm (Canon AF 50mm f/1.2)
Camera height: 1.5m AGL
Date and time: 02/10/2024 18:20





Wireline Drawing - Proposed Development Shown In Red
----- Vertical Limit of Deviation: the maximum height of a tower above ground level

View flat at a comfortable arm's length



Photomontage

View flat at a comfortable arm's length

OS reference:	246153 857365	Horizontal field of view:	53.5° (planar projection)	Camera:	Canon EOS R5
Eye Level:	151m AOD	Principal distance:	812.5mm	Lens:	50mm (Canon AF 50mm f/1.2)
Direction of view:	108.5°	Paper size:	841 x 297 mm	Camera height:	1.5m AGL
Distance to Development:	0.3 km	Correct printed image size:	820 x 260 mm	Date and time:	02/10/2024 18:20