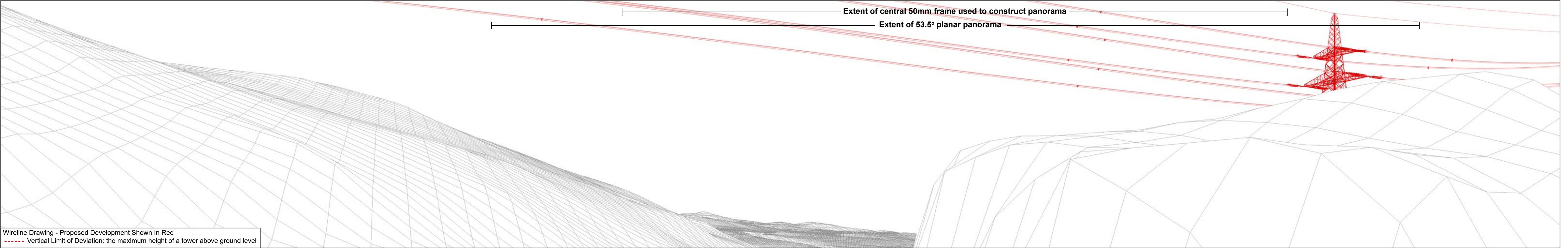




Baseline Photograph

This image provides landscape and visual context only



Wireline Drawing - Proposed Development Shown In Red
----- Vertical Limit of Deviation: the maximum height of a tower above ground level

V4a Figure 7-90a
Viewpoint 90: Torr a Bealaidh
Beauly to Spittal OHL

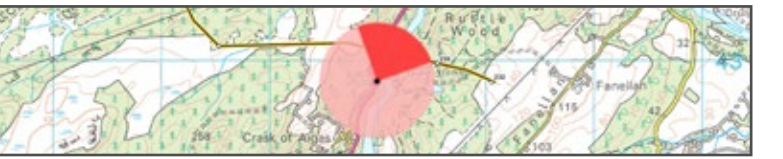



OS reference: 246993 842807
Eye Level: 61m AOD
Direction of view: 29°
Distance to Development: 0.4 km

Horizontal field of view: (90° cylindrical projection)
Principal distance: 812.5mm

Camera:
Lens:
Camera height:
Date and time:

Canon EOS R5
50mm (Canon AF 50mm f/1.2)
1.5m AGL
14/02/2025 12:15





Wireline Drawing - Proposed Development Shown In Red
----- Vertical Limit of Deviation: the maximum height of a tower above ground level

OS reference:	246993 842807	Horizontal field of view:	53.5° (planar projection)	Camera:	Canon EOS R5
Eye Level:	61m AOD	Principal distance:	812.5mm	Lens:	50mm (Canon AF 50mm f/1.2)
Direction of view:	39°	Paper size:	841 x 297 mm	Camera height:	1.5m AGL
Distance to Development:	0.4 km	Correct printed image size:	820 x 260 mm	Date and time:	14/02/2025 12:15

View flat at a comfortable arm's length



V4a Figure 7-90b
Viewpoint 90: Torr a Bealaidh
Beauly to Spittal OHL



Photomontage

View flat at a comfortable arm's length