
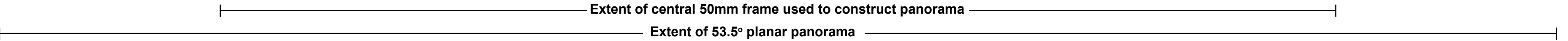




Baseline Photograph

This image provides landscape and visual context only



Wireline Drawing - Proposed Development Shown In Red  
----- Vertical Limit of Deviation: the maximum height of a tower above ground level

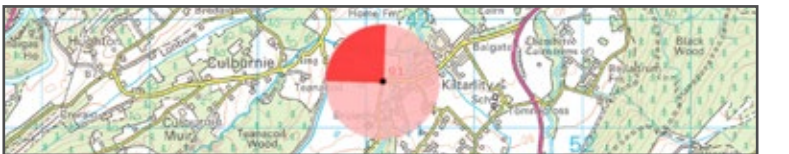
**V4a Figure 7-91a**  
**Viewpoint 91: Kiltarlity**  
**Beauly to Spittal OHL**




OS reference: 250156 841427  
Eye Level: 33m AOD  
Direction of view: 315°  
Distance to Development: 2.7 km

Horizontal field of view: (90° cylindrical projection)  
Principal distance: 812.5mm

Camera: Canon EOS R5  
Lens: 50mm (Canon AF 50mm f/1.2)  
Camera height: 1.5m AGL  
Date and time: 11/11/2024 13:15





Wireline Drawing - Proposed Development Shown In Red  
----- Vertical Limit of Deviation: the maximum height of a tower above ground level

View flat at a comfortable arm's length

OS reference:	250156 841427	Horizontal field of view:	53.5° (planar projection)	Camera:	Canon EOS R5
Eye Level:	33m AOD	Principal distance:	812.5mm	Lens:	50mm (Canon AF 50mm f/1.2)
Direction of view:	315°	Paper size:	841 x 297 mm	Camera height:	1.5m AGL
Distance to Development:	2.7 km	Correct printed image size:	820 x 260 mm	Date and time:	11/11/2024 13:15



Photomontage

View flat at a comfortable arm's length