
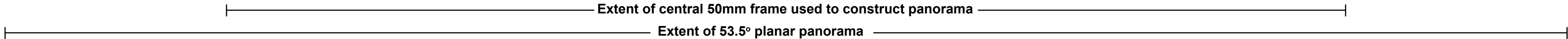




Baseline Photograph

This image provides landscape and visual context only



Wireline Drawing - Proposed Development Shown In Red
Proposed Development Special Arrangements - Permanent diversion works required to existing 132 kV and 275 kV lines to enable the construction of the Proposed Development are shown in blue
----- Vertical Limit of Deviation: the maximum height of a tower above ground level

V4a Figure 7-92a
Viewpoint 92: Femnock
Beauly to Spittal OHL

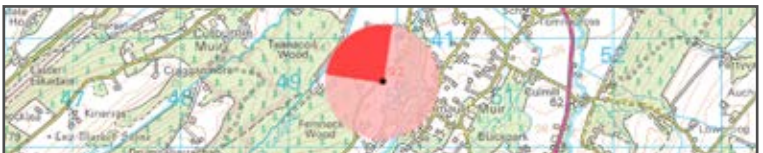



OS reference: 249871 840606
Eye Level: 63m AOD
Direction of view: 320°
Distance to Development: 3.1 km

Horizontal field of view: (90° cylindrical projection)
Principal distance: 812.5mm

Camera:
Lens:
Camera height:
Date and time:

Canon EOS R5
50mm (Canon AF 50mm f/1.2)
1.5m AGL
11/11/2024 14:30





Wireline Drawing - Proposed Development Shown In Red
Proposed Development Special Arrangements - Permanent diversion works required to existing 132 kV and 275 kV lines to enable the construction of the Proposed Development are shown in blue
----- Vertical Limit of Deviation: the maximum height of a tower above ground level

View flat at a comfortable arm's length

OS reference:	249871 840606	Horizontal field of view:	53.5° (planar projection)	Camera:	Canon EOS R5
Eye Level:	63m AOD	Principal distance:	812.5mm	Lens:	50mm (Canon AF 50mm f/1.2)
Direction of view:	320°	Paper size:	841 x 297 mm	Camera height:	1.5m AGL
Distance to Development:	3.1 km	Correct printed image size:	820 x 260 mm	Date and time:	11/11/2024 14:30



Photomontage

View flat at a comfortable arm's length