
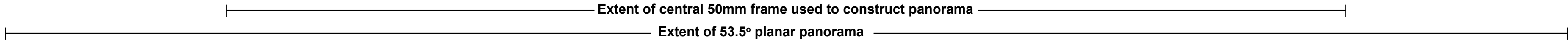




Baseline Photograph

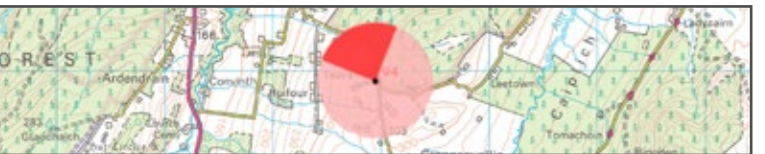
This image provides landscape and visual context only




Wireline Drawing - Proposed Development Shown In Red  
Proposed Development Special Arrangements - Permanent diversion works required to existing 132 kV and 275 kV lines to enable the construction of the Proposed Development are shown in blue  
----- Vertical Limit of Deviation: the maximum height of a tower above ground level

**V4a Figure 7-94a**  
**Viewpoint 94: Teavarran**  
**Beauly to Spittal OHL**

OS reference:	252962 837904	Horizontal field of view:	(90° cylindrical projection)	Camera:	Canon EOS R5
Eye Level:	298m AOD	Principal distance:	812.5mm	Lens:	50mm (Canon AF 50mm f/1.2)
Direction of view:	336°			Camera height:	1.5m AGL
Distance to Development:	7.2 km			Date and time:	11/12/2024 16:53







Wireline Drawing - Proposed Development Shown In Red  
Proposed Development Special Arrangements - Permanent diversion works required to existing 132 kV and 275 kV lines to enable the construction of the Proposed Development are shown in blue  
----- Vertical Limit of Deviation: the maximum height of a tower above ground level

View flat at a comfortable arm's length

OS reference:	310651 932958	Horizontal field of view:	53.5° (planar projection)	Camera:	Canon EOS R5
Eye Level:	117m AOD	Principal distance:	812.5mm	Lens:	50mm (Canon AF 50mm f/1.2)
Direction of view:	331°	Paper size:	841 x 297 mm	Camera height:	1.5m AGL
Distance to Development:	3.6 km	Correct printed image size:	820 x 260 mm	Date and time:	11/12/2024 16:53







Photomontage

View flat at a comfortable arm's length