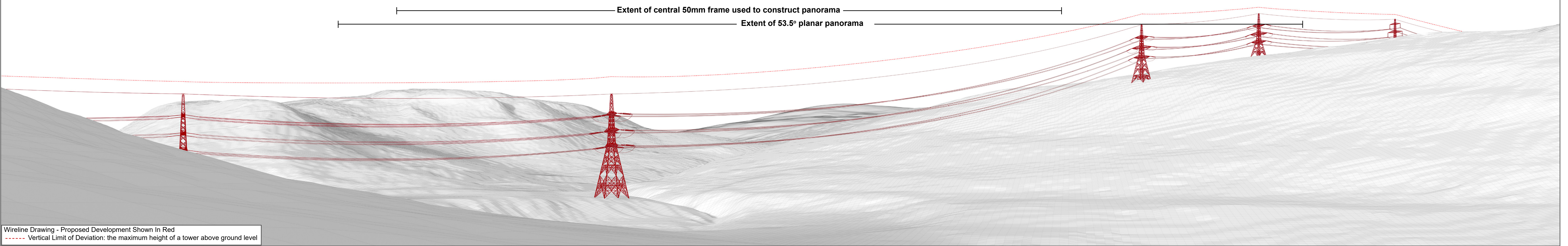




Baseline Photograph

This image provides landscape and visual context only



Wireline Drawing - Proposed Development Shown In Red  
----- Vertical Limit of Deviation: the maximum height of a tower above ground level

**V4a Figure 7-26a**  
**Viewpoint 26: Marrel**  
**Beauly to Spittal OHL**

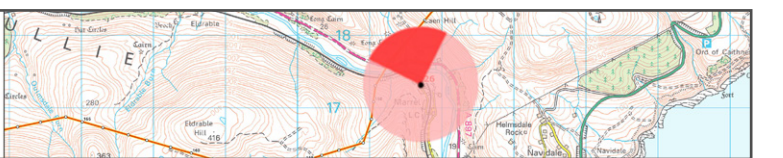


OS reference: 301702 917311  
Eye Level: 30m AOD  
Direction of view: 347°  
Distance to Development: 0.53 km


Horizontal field of view: (90° cylindrical projection)  
Principal distance: 812.5mm

Camera:  
Lens:  
Camera height:  
Date and time:

Canon EOS R5  
50mm (Canon AF 50mm f/1.2)  
1.5m AGL  
30/11/2024 13:40







Wireline Drawing - Proposed Development Shown In Red  
----- Vertical Limit of Deviation: the maximum height of a tower above ground level

View flat at a comfortable arm's length





Photomontage

View flat at a comfortable arm's length

OS reference:	301702 917311	Horizontal field of view:	53.5° (planar projection)	Camera:	Canon EOS R5
Eye Level:	30m AOD	Principal distance:	812.5mm	Lens:	50mm (Canon AF 50mm f/1.2)
Direction of view:	347°	Paper size:	841 x 297 mm	Camera height:	1.5m AGL
Distance to Development:	0.53 km	Correct printed image size:	820 x 260 mm	Date and time:	30/11/2024 13:40