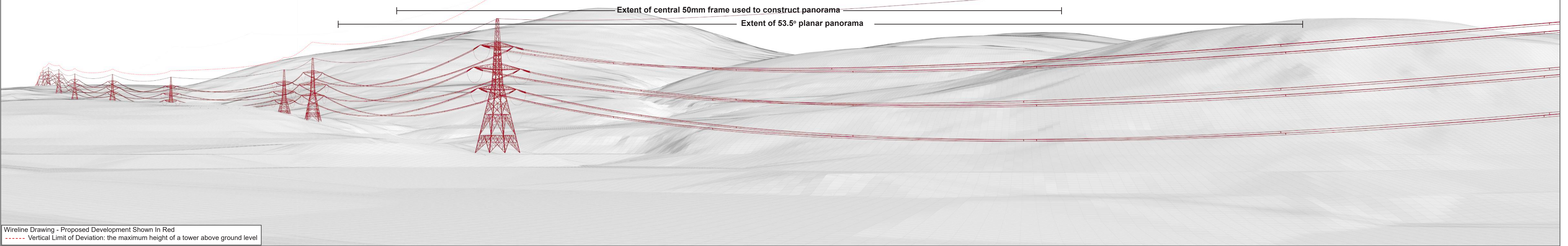




Baseline Photograph

This image provides landscape and visual context only




Wireline Drawing - Proposed Development Shown In Red
----- Vertical Limit of Deviation: the maximum height of a tower above ground level

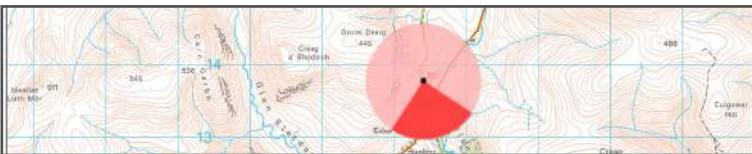


Baseline Photograph

This image provides landscape and visual context only



Wireline Drawing - Proposed Development Shown In Red
----- Vertical Limit of Deviation: the maximum height of a tower above ground level




OS reference: 293394 913764
Eye Level: 162m AOD
Direction of view: 167°
Distance to Development: 0.215 km

Horizontal field of view: (90° cylindrical projection)
Principal distance: 812.5mm

Camera: Canon EOS R5
Lens: 50mm (Canon AF 50mm f/1.2)
Camera height: 1.5m AGL
Date and time: 13/02/2024 15:35



V4a Figure 7-30a(i)
Viewpoint 30: Glen Loth (south)
Beaulieu to Spittal OHL



Wireline Drawing - Proposed Development Shown In Red
----- Vertical Limit of Deviation: the maximum height of a tower above ground level

View flat at a comfortable arm's length



Photomontage

View flat at a comfortable arm's length

OS reference:	293394 913764	Horizontal field of view:	53.5° (planar projection)	Camera:	Canon EOS R5
Eye Level:	162m AOD	Principal distance:	812.5mm	Lens:	50mm (Canon AF 50mm f/1.2)
Direction of view:	165°	Paper size:	841 x 297 mm	Camera height:	1.5m AGL
Distance to Development:	0.215 km	Correct printed image size:	820 x 260 mm	Date and time:	13/02/2024 15:35