




Baseline Photograph

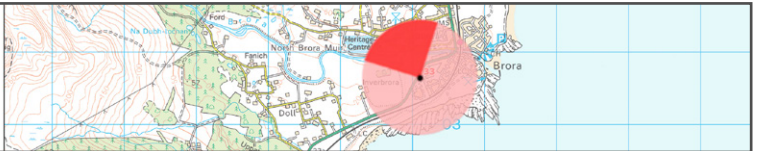
This image provides landscape and visual context only




Wireline Drawing - Proposed Development Shown In Red
----- Vertical Limit of Deviation: the maximum height of a tower above ground level

V4a Figure 7-33a
Viewpoint 33: A9 (T) Brora
Beauly to Spittal OHL

OS reference:	290109 903641	Horizontal field of view:	(90° cylindrical projection)	Camera:	Canon EOS R5
Eye Level:	21m AOD	Principal distance:	812.5mm	Lens:	50mm (Canon AF 50mm f/1.2)
Direction of view:	334°			Camera height:	1.5m AGL
Distance to Development:	4.868 km			Date and time:	27/11/2024 10:30





Wireline Drawing - Proposed Development Shown In Red
----- Vertical Limit of Deviation: the maximum height of a tower above ground level

View flat at a comfortable arm's length



Photomontage

View flat at a comfortable arm's length

OS reference:	290109 903641	Horizontal field of view:	53.5° (planar projection)	Camera:	Canon EOS R5
Eye Level:	21m AOD	Principal distance:	812.5mm	Lens:	50mm (Canon AF 50mm f/1.2)
Direction of view:	355°	Paper size:	841 x 297 mm	Camera height:	1.5m AGL
Distance to Development:	4.868 km	Correct printed image size:	820 x 260 mm	Date and time:	27/11/2024 10:30



V4a Figure 7-33c
Viewpoint 33: A9 (T) Brora
Beauly to Spittal OHL