



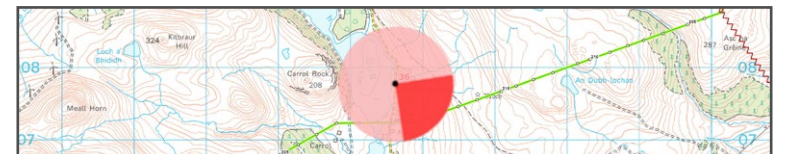
V4a Figure 7-36a
Viewpoint 36: Loch Brora
Beaully to Spittal OHL



OS reference:	285620 907781
Eye Level:	23m AOD
Direction of view:	128°
Distance to Development:	0.54 km

Horizontal field of view:	(90° cylindrical projection)
Principal distance:	812.5mm


n) Camera:
Lens:
Camera height:
Date and time:



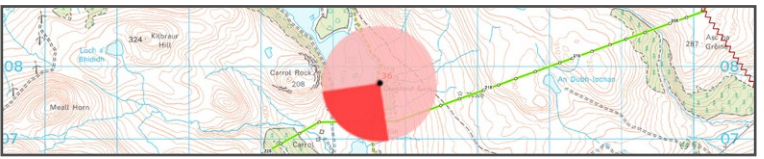


Baseline Photograph

This image provides landscape and visual context only



Wireline Drawing - Proposed Development Shown In Red
----- Vertical Limit of Deviation: the maximum height of a tower above ground level




OS reference: 285620 907781
Eye Level: 23m AOD
Direction of view: 218°
Distance to Development: 0.54 km

Horizontal field of view: (90° cylindrical projection)
Principal distance: 812.5mm

Camera: Canon EOS R5
Lens: 50mm (Canon AF 50mm f/1.2)
Camera height: 1.5m AGL
Date and time: 27/11/2024 15:00



V4a Figure 7-36a(i)
Viewpoint 36: Loch Brora
Beaulieu to Spittal OHL



Wireline Drawing - Proposed Development Shown In Red
----- Vertical Limit of Deviation: the maximum height of a tower above ground level

View flat at a comfortable arm's length



Photomontage

View flat at a comfortable arm's length

OS reference:	285620 907781	Horizontal field of view:	53.5° (planar projection)	Camera:	Canon EOS R5
Eye Level:	23m AOD	Principal distance:	812.5mm	Lens:	50mm (Canon AF 50mm f/1.2)
Direction of view:	168°	Paper size:	841 x 297 mm	Camera height:	1.5m AGL
Distance to Development:	0.54 km	Correct printed image size:	820 x 260 mm	Date and time:	27/11/2024 15:00