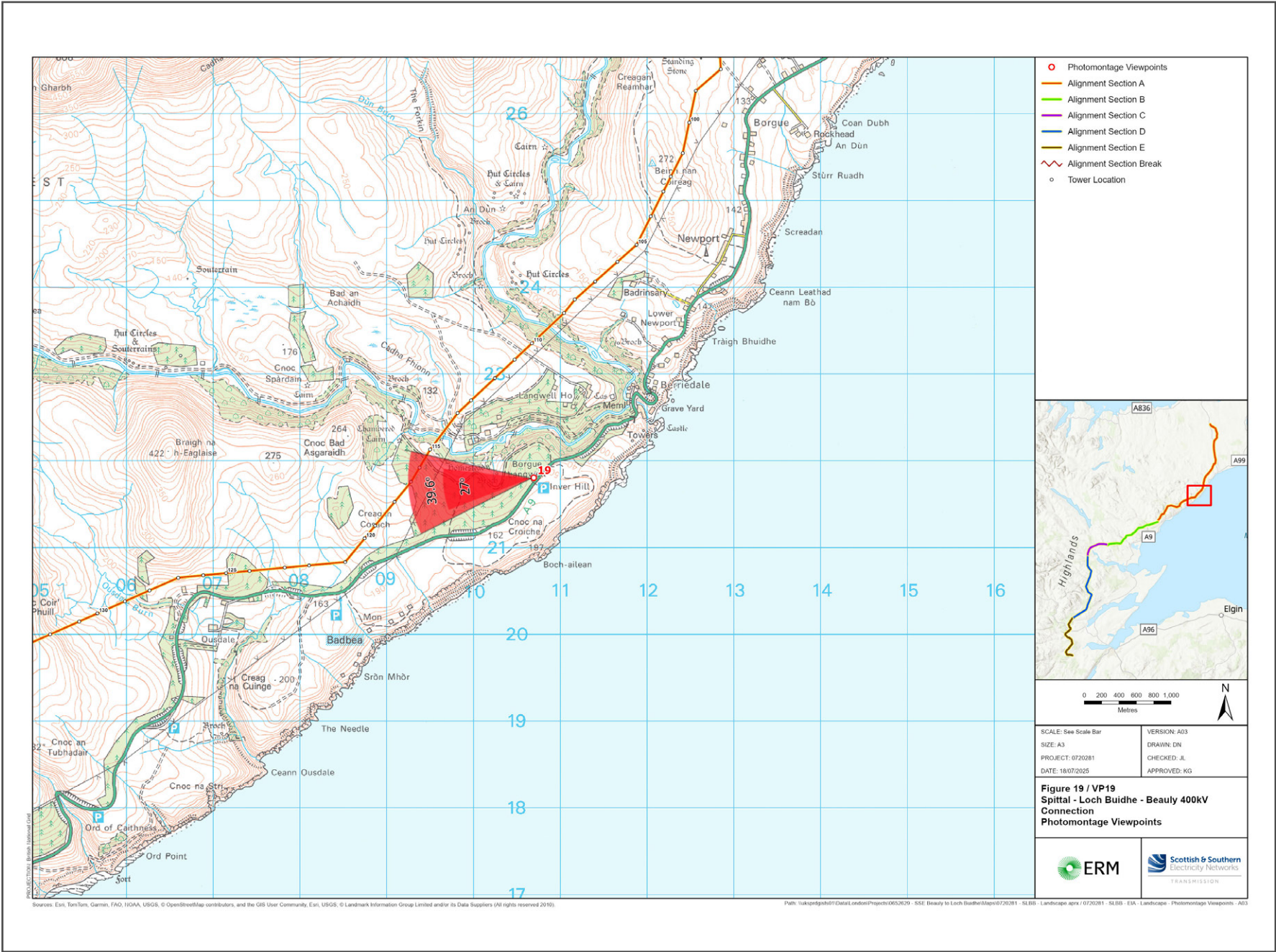


V4b Figure 7- 19a - Viewpoint 19: A9 (T) south-west of Berriedale



Grid Reference: 310695 921802      Distance to the development: 1130m      AOD: 143m      Direction of view: 262°

This viewpoint is at the viewpoint of the hills parking area on the A9, near Berriedale.

Travel south from Berriedale on the A9. Continue for approximately 1.6km and turn into the viewpoint of the hills parking area on the right.

The camera location is near the viewpoint of the hills, as shown in the adjacent photograph.



Extent of 50mm single frame image



**V4b Figure 7- 19b -  
Viewpoint 19: A9 (T) south-west of Berriedale**

Distance to the development: 1130m    Camera: Canon EOS R5    Focal Length: 50mm vertical (27°) x 28mm horizontal (65.5°)    Camera height: 1.5m    Date: 30/11/2024 11:30

The images contained on this page and the following page are not representative of scale and distance from the actual viewpoint and show the development in its wider landscape context only.


For empirical testing, the wireline image on the next page can be accurately assessed in the field when converted to a transparency. If viewed with one eye at a distance of 300mm from exactly the same location and height as the original camera lens, the image will fit the real landscape cues.





V4b Figure 7- 19c - Viewpoint 19: A9 (T) south-west of Berriedale - Existing View

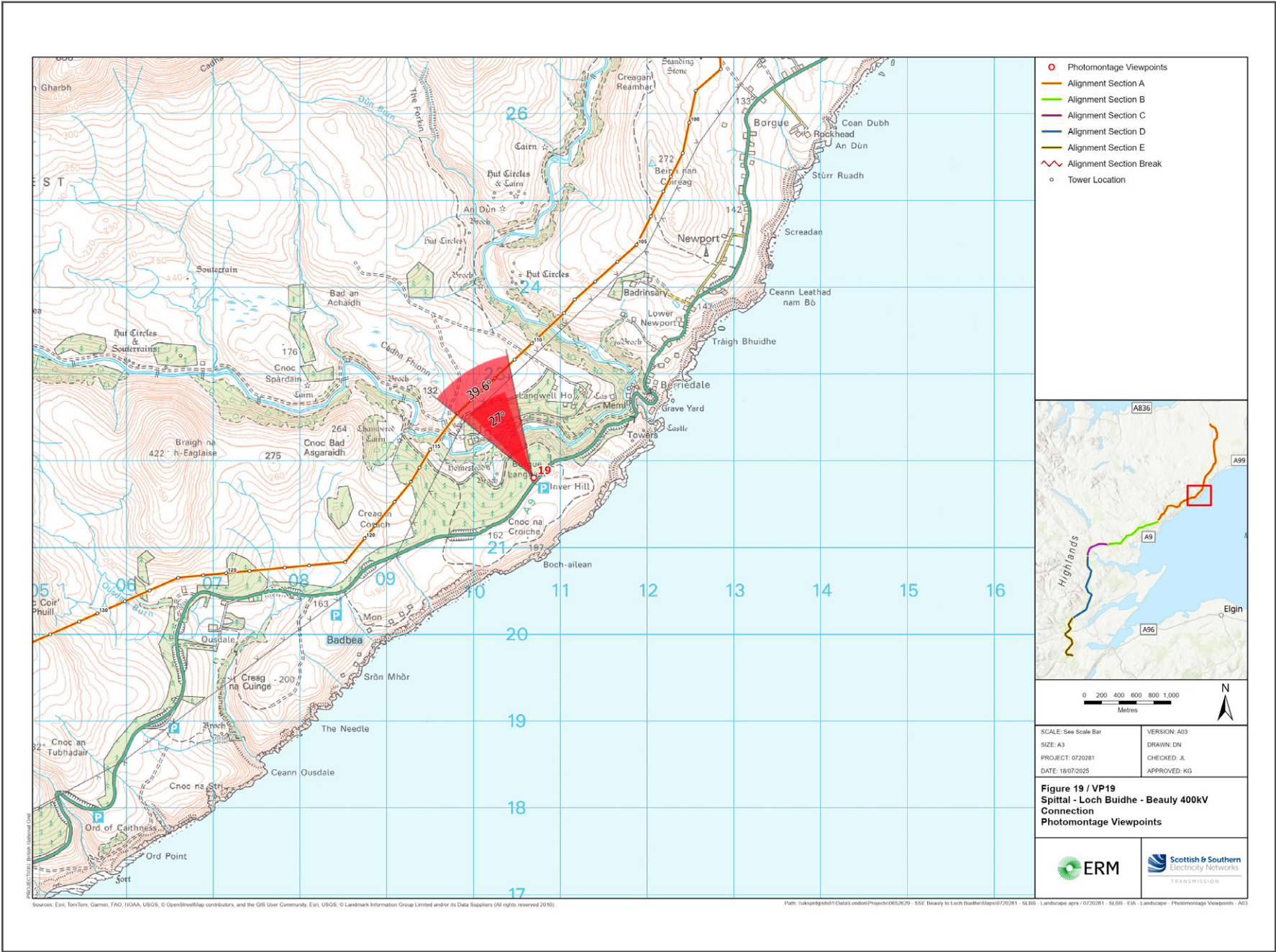
V4b Figure 7- 19d - Viewpoint 19: A9 (T) south-west of Berriedale - Wireline Overlay





V4b Figure 7- 19a(i) - Viewpoint 19: A9 (T) south-west of Berriedale

Reproduced from Ordnance Survey digital map data © Crown copyright 2020. All rights reserved. Licence number 100048606



Grid Reference: 310695 921802      Distance to the development: 1130m      AOD: 143m      Direction of view: 328°

This viewpoint is at the viewpoint of the hills parking area on the A9, near Berriedale.

Travel south from Berriedale on the A9. Continue for approximately 1.6km and turn into the viewpoint of the hills parking area on the right.

The camera location is near the viewpoint of the hills, as shown in the adjacent photograph.



Extent of 50mm single frame image



**V4b Figure 7- 19b(i) -**  
**Viewpoint 19: A9 (T) south-west of Berriedale**

Distance to the development: 1130m    Camera: Canon EOS R5    Focal Length: 50mm vertical (27°) x 28mm horizontal (65.5°)    Camera height: 1.5m    Date: 30/11/2024 11:30

The images contained on this page and the following page are not representative of scale and distance from the actual viewpoint and show the development in its wider landscape context only.


For empirical testing, the wireline image on the next page can be accurately assessed in the field when converted to a transparency. If viewed with one eye at a distance of 300mm from exactly the same location and height as the original camera lens, the image will fit the real landscape cues.





V4b Figure 7- 19c(i) - Viewpoint 19: A9 (T) south-west of Berriedale - Existing View

V4b Figure 7- 19d(i) - Viewpoint 19: A9 (T) south-west of Berriedale - Wireline Overlay







**V4b Figure 7- 19b(ii) - Viewpoint 19: A9 (T) south-west of Berriedale**

Distance to the development: 1130m

Camera: Canon EOS R5

Focal Length: 50mm

Camera height: 1.5m

Date: 30/11/2024 11:30

This image should be viewed at a comfortable arms length (approx. 500mm)





V4b Figure 7- 19b(iii) - Viewpoint 19: A9 (T) south-west of Berriedale

Distance to the development: 1130m

Camera: Canon EOS R5

Focal Length: 75mm

Camera height: 1.5m

Date: 30/11/2024 11:30