
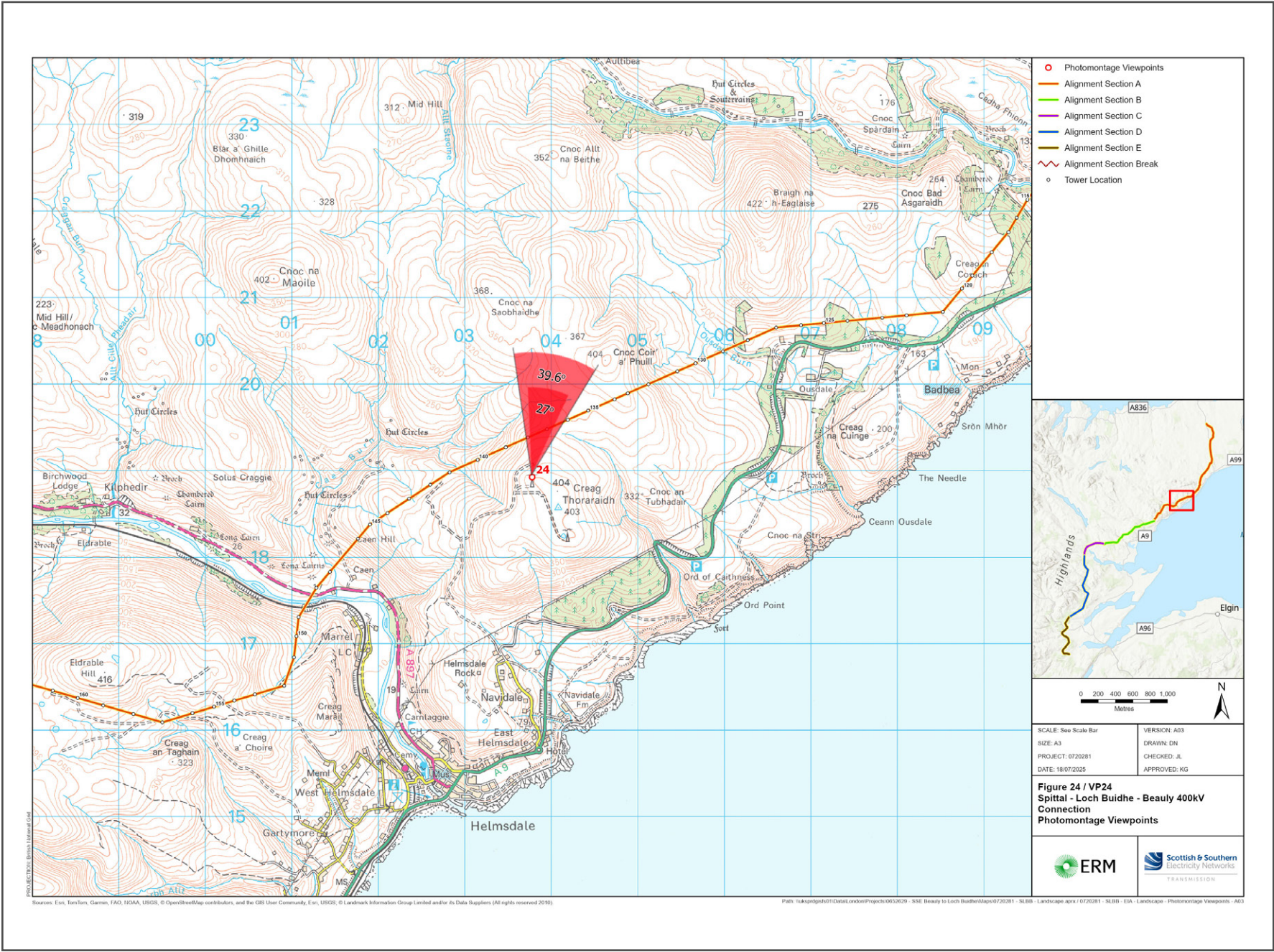


V4b Figure 7- 24a - Viewpoint 24: Creag Thoraraidh

Reproduced from Ordnance Survey digital map data © Crown copyright 2020. All rights reserved. Licence number 100048606



Grid Reference: 303778 918923 Distance to the development: 460m AOD: 399m Direction of view: 10°

This viewpoint is on Creag Thoraraidh (north), about 3.75km north of Helmsdale

Travel east on the A9 from Helmsdale for approximately 1km. Take the first exit at the East Helmsdale roundabout, onto Navidale Road and continue for 1.2km. There is an access road on the left that leads up to the satellite/phone mast on the hill. Follow the path on foot, and the viewpoint location is approximately 90metres north of the mast installation.

The camera location is on the opposite side of the road as shown in the adjacent photograph.



Extent of 50mm single frame image



**V4b Figure 7- 24b - Viewpoint 24: Creag Thoraraidh** Distance to the development: 460m Camera: Canon EOS R5 Focal Length: 50mm vertical (27°) x 28mm horizontal (65.5°) Camera height: 1.5m Date: 19/09/2024 13:07

The images contained on this page and the following page are not representative of scale and distance from the actual viewpoint and show the development in its wider landscape context only.


For empirical testing, the wireline image on the next page can be accurately assessed in the field when converted to a transparency. If viewed with one eye at a distance of 300mm from exactly the same location and height as the original camera lens, the image will fit the real landscape cues.





V4b Figure 7- 24c - Viewpoint 24: Creag Thoraraidh - Existing View

V4b Figure 7- 24d - Viewpoint 24: Creag Thoraraidh - Wireline Overlay



Wireline Drawing - Proposed Development Shown In Red  
 ----- Vertical Limit of Deviation: the maximum height of a tower above ground level





**V4b Figure 7- 24b(i) - Viewpoint 24: Creag Thoraraidh**

Distance to the development: 460m

Camera: Canon EOS R5

Focal Length: 50mm

Camera height: 1.5m

Date: 19/09/2024 13:07

This image should be viewed at a comfortable arms length (approx. 500mm)





**V4b Figure 7- 24b(ii) - Viewpoint 24: Creag Thoraraidh**

Distance to the development: 460m

Camera: Canon EOS R5

Focal Length: 75mm

Camera height: 1.5m

Date: 19/09/2024 13:07

This image should be viewed at a comfortable arms length (approx. 500mm)