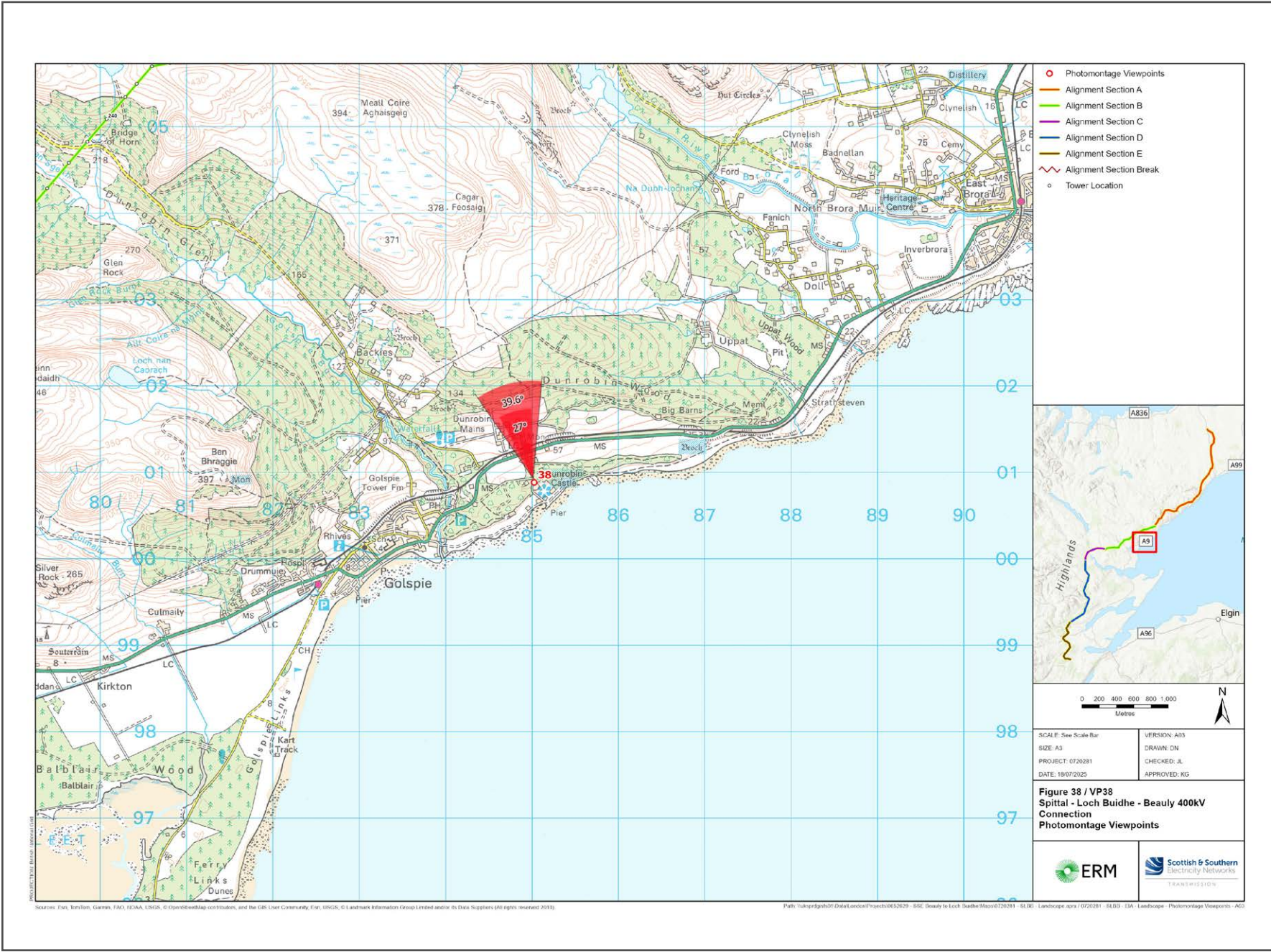


V4b Figure 7-38a Viewpoint 38: Dunrobin Castle

Reproduced from Ordnance Survey digital map data © Crown copyright 2020. All rights reserved. Licence number 100048606




Grid Reference: 285025 900883 Distance to development : 6163m AOD: 30m Direction of view: 347.7°

This viewpoint is located in the car park of Dunrobin Castle

Travel north west from Golspie on the A9 for approximately 1300 meters, and turn right into the Northern Entrance. Continue for 563 meters.

The camera location is in the parking area, as shown in the adjacent photograph.



V4b Figure 7-38b Viewpoint 38: Dunrobin Castle Distance to development: 6163m Camera: Canon EOS R5 Focal Length: 50mm vertical (27°) x 28mm horizontal (65.5°) Camera height: 1.5m Date: 12/11/2024 14:30


The images contained on this page and the following page are not representative of scale and distance from the actual viewpoint and show the wind farm development in its wider landscape context only.

For empirical testing, the wireline image on the next page can be accurately assessed in the field when converted to a transparency. If viewed with one eye at a distance of 300mm from exactly the same location and height as the original camera lens, the image will fit the real landscape cues.



V4b Figure 7-38c Viewpoint 38: Dunrobin Castle - Existing View

V4b Figure 7-38d Viewpoint 38: Dunrobin Castle - Wireline Overlay - Showing No Visibility



Wireline Drawing - Proposed Development Shown In Red
 ----- Vertical Limit of Deviation: the maximum height of a tower above ground level



V4b Figure 7-38b(i) Viewpoint 38: Dunrobin Castle

Distance to development: 6163m Camera: Canon EOS R5 Focal Length: 50mm Camera height: 1.5m Date: 12/11/2024 14:30

This image should be viewed at a comfortable arms length (approx. 500mm)



V4b Figure 7-38b(ii) Viewpoint 38: Dunrobin Castle - Showing No Visibility

Distance to development: 6163m

Camera: Canon EOS R5

Focal Length: 75mm

Camera height: 1.5m

Date: 12/11/2024 14:30

This image should be viewed at a comfortable arms length (approx. 500mm)



V4b Figure 7-38c(ii) Viewpoint 38: Dunrobin Castle - Showing No Visibility

Distance to development: 6163m

Camera: Canon EOS R5

Focal Length: 75mm

Camera height: 1.5m

Date: 12/11/2024 14:30

This image should be viewed at a comfortable arms length (approx. 500mm)