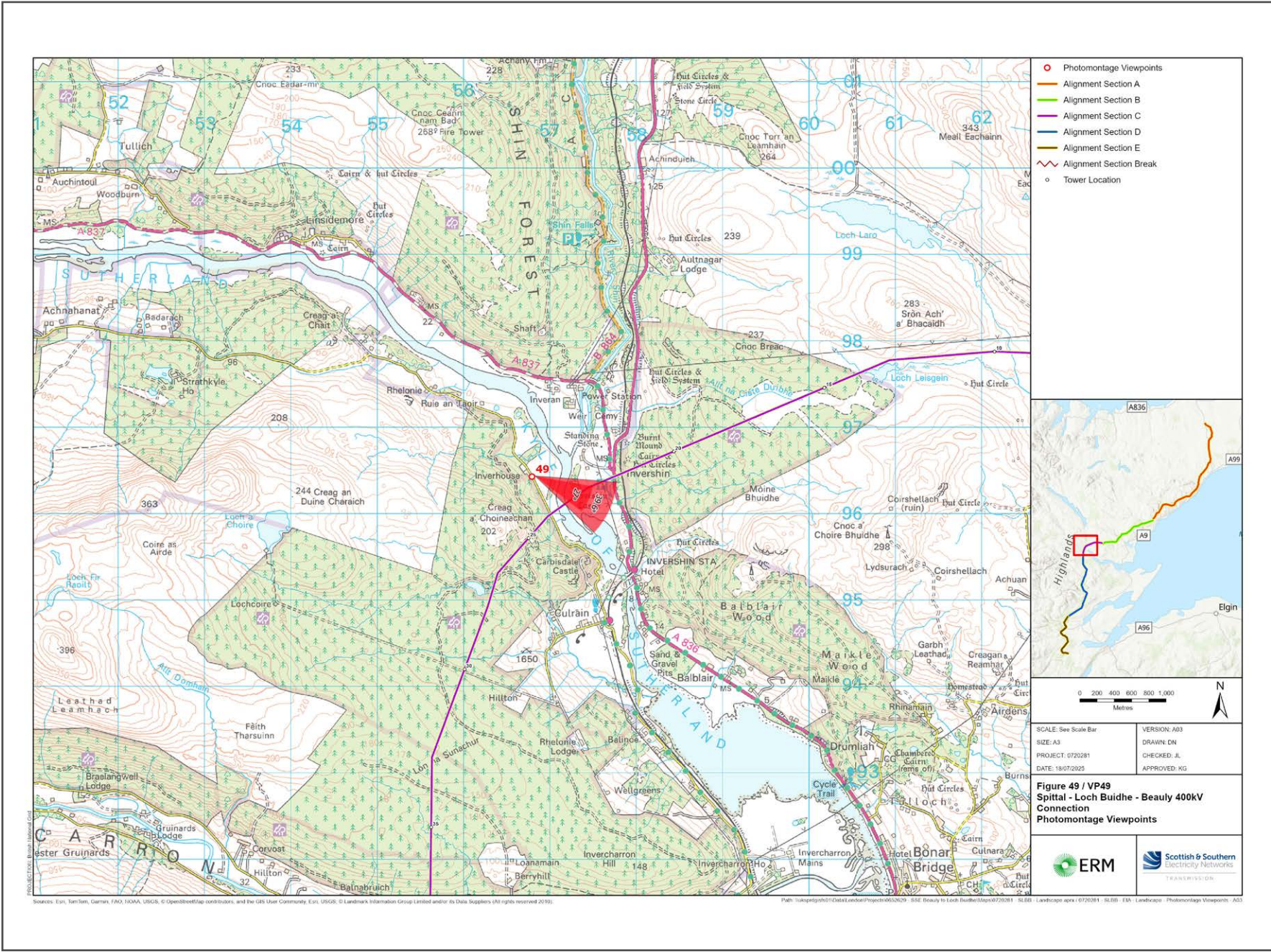


V4b Figure 7-49a Viewpoint 49: Inveroykel Culrain Road

Reproduced from Ordnance Survey digital map data © Crown copyright 2020. All rights reserved. Licence number 100048606



Grid Reference: 256793 896426 Distance to development : 558m AOD: 15m Direction of view: 113°

This viewpoint is located on the roadside on Inveroykel Culrain.

From Invershin station, head north-west towards A836 for 160 meters and then turn Left onto A836. Travel for 5310 meters then turn right onto Bonar Bridge/A836. Travel for 1609 meters then turn right onto Church Street. Travel for 1126 meters and then turn right onto Cadh' an Tartair/Inveroykel Culrain.

Travel for 804 meters then turn right onto Inveroykel Culrain. Travel for further 6920 meters until you reach a house on the side of the road, Viewpoint is located just outside as evident from the photograph.

Extent of 50mm single frame image



Photomontage

V4b Figure 7-49b
Viewpoint 49: Inveroykel Culrain Road

Distance to development: 558m Camera: Canon EOS R5 Focal Length: 50mm vertical (27°) x 28mm horizontal (65.5°) Camera height: 1.5m Date: 10/12/2024 10:45

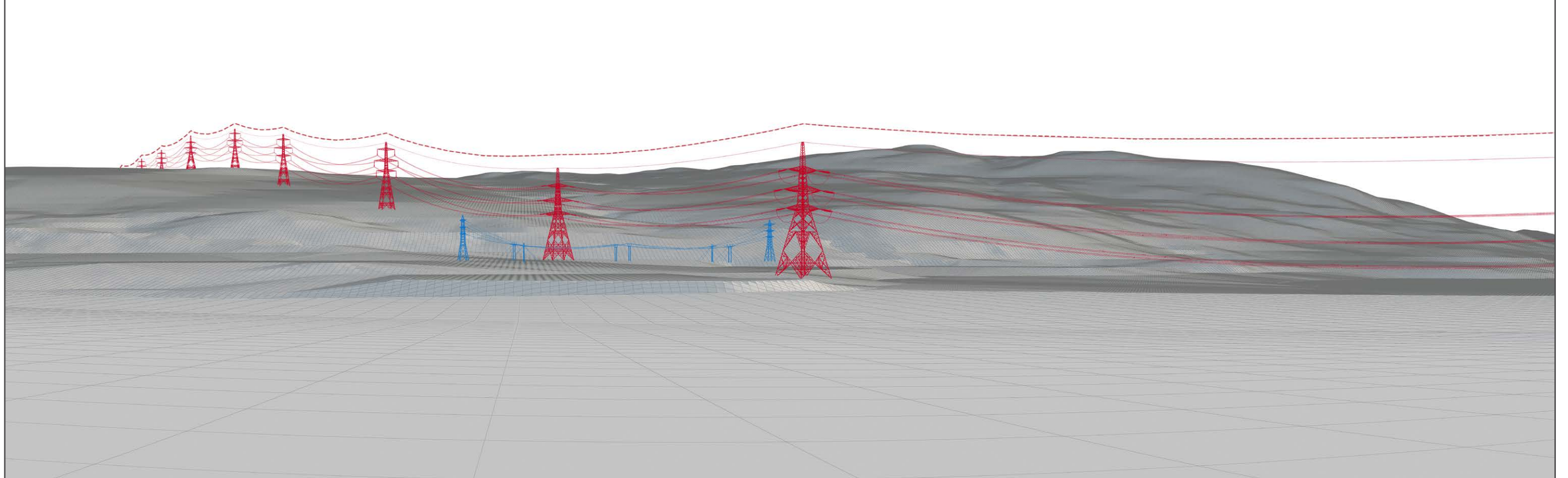
The images contained on this page and the following page are not representative of scale and distance from the actual viewpoint and show the development in its wider landscape context only.

For empirical testing, the wireline image on the next page can be accurately assessed in the field when converted to a transparency. If viewed with one eye at a distance of 300mm from exactly the same location and height as the original camera lens, the image will fit the real landscape cues.



V4b Figure 7-49c Viewpoint 49: Inveroykel Culrain - Existing View

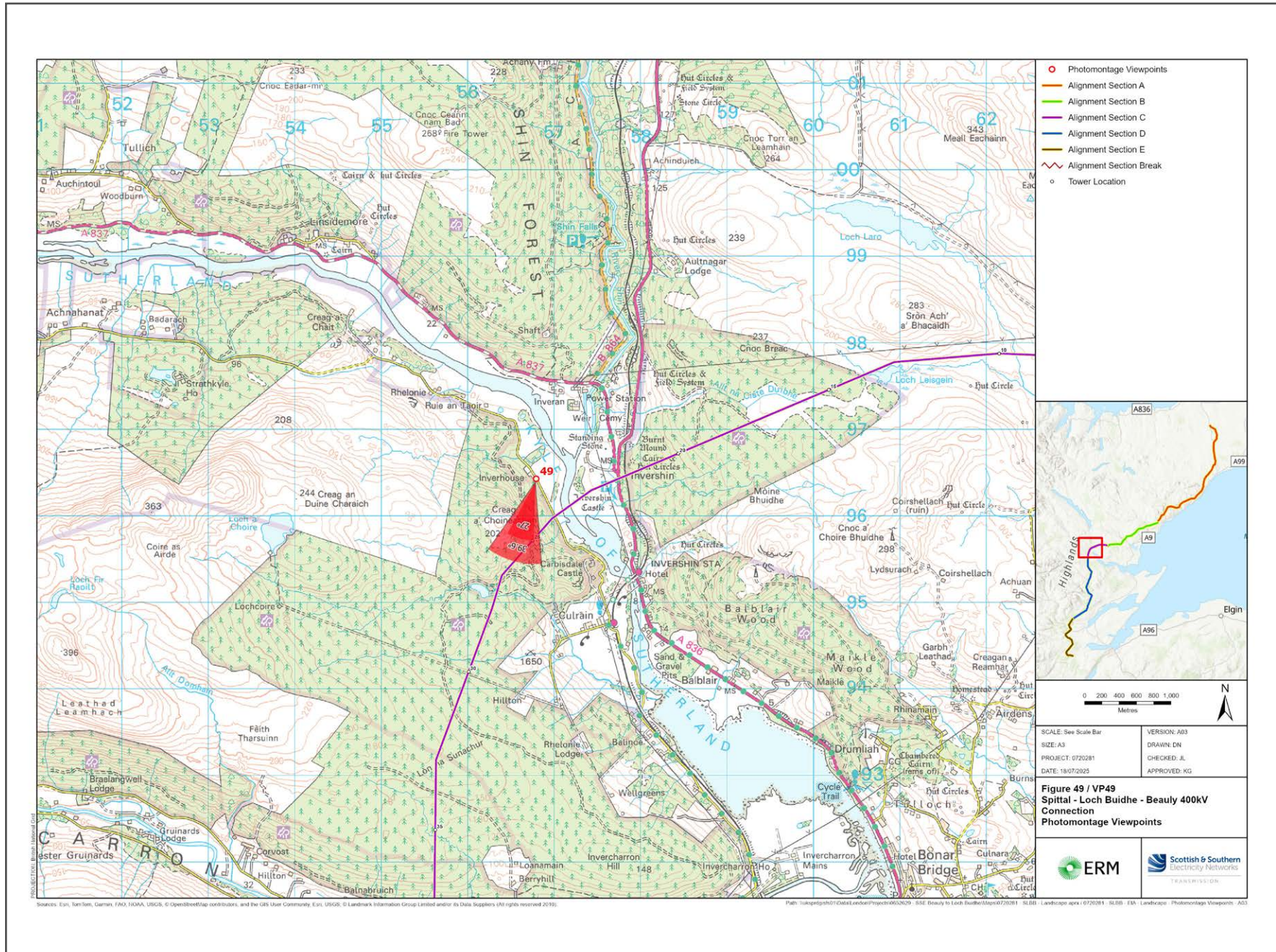
V4b Figure 7-49d Viewpoint 49: Inveroykel Culrain - Wireline Overlay



Wireline Drawing - Proposed Development Shown In Red
 Proposed Development Special Arrangements - Permanent diversion works required to existing 132 kV and 275 kV lines to enable the construction of the Proposed Development are shown in blue
 ----- Vertical Limit of Deviation: the maximum height of a tower above ground level

V4b Figure 7-49a(i) Viewpoint 49: Inveroykel Culrain Road

Reproduced from Ordnance Survey digital map data © Crown copyright 2020. All rights reserved. Licence number 100048606



Grid Reference: 256793 896426 Distance to development : 558m AOD: 15m Direction of view: 204°

This viewpoint is located on the roadside on Inveroykel Culrain.

From Invershin station, head north-west towards A836 for 160 meters and then turn Left onto A836. Travel for 5310 meters then turn right onto Bonar Bridge/A836. Travel for 1609 meters then turn right onto Church Street. Travel for 1126 meters and then turn right onto Cadh' an Tartair/Inveroykel Culrain.

Travel for 804 meters then turn right onto Inveroykel Culrain. Travel for further 6920 meters until you reach a house on the side of the road, Viewpoint is located just outside as evident from the photograph.

Extent of 50mm single frame image



V4b Figure 7-49b(i)
Viewpoint 49: Inveroykel Culrain Road

Distance to development: 558m Camera: Canon EOS R5 Focal Length: 50mm vertical (27°) x 28mm horizontal (65.5°) Camera height: 1.5m Date: 10/12/2024 10:45


The images contained on this page and the following page are not representative of scale and distance from the actual viewpoint and show the development in its wider landscape context only.

For empirical testing, the wireline image on the next page can be accurately assessed in the field when converted to a transparency. If viewed with one eye at a distance of 300mm from exactly the same location and height as the original camera lens, the image will fit the real landscape cues.



V4b Figure 7-49c(i) Viewpoint 49: Inveroykel Culrain Road - Existing View

V4b Figure 7-49d(i) Viewpoint 49: Inveroykel Culrain Road - Wireline Overlay



Wireline Drawing - Proposed Development Shown In Red
 ----- Vertical Limit of Deviation: the maximum height of a tower above ground level



V4b Figure 7-49b(ii) Viewpoint 49: Inveroykel Culrain Road

Distance to development: 558m

Camera: Canon EOS R5

Focal Length: 50mm

Camera height: 1.5m

Date: 10/12/2024 10:45

This image should be viewed at a comfortable arms length (approx. 500mm)



V4b Figure 7-49b(iii) Viewpoint 49: Inveroykel Culrain Road

Distance to development: 558m

Camera: Canon EOS R5

Focal Length: 75mm

Camera height: 1.5m

Date: 10/12/2024 10:45

This image should be viewed at a comfortable arms length (approx. 500mm)