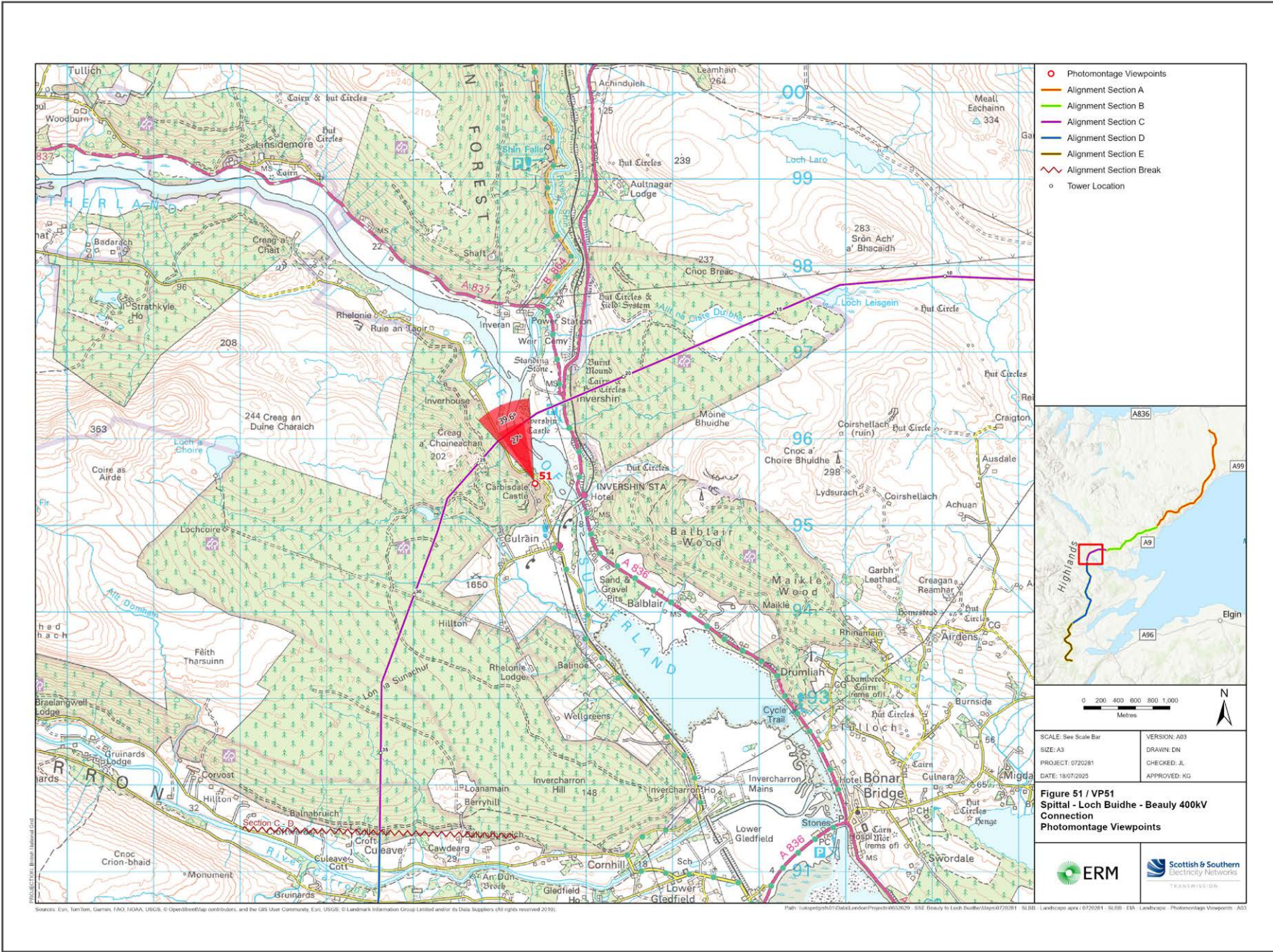


V4b Figure 7-51a Viewpoint 51: Carbisdale Castle

Reproduced from Ordnance Survey digital map data © Crown copyright 2020. All rights reserved. Licence number 100048606




Grid Reference: 257409 895482 Distance to development : 695m AOD: 48m Direction of view: 337°

This viewpoint is located at the base of the Carbisdale Castle.

From Ardgay, Head north on A836 towards Church street. Turn Left on Church Street and then after at 1126 meters, turn right onto Cadh' an Tartair/Inveroykel Culrain. After 804 meters Turn right onto Inveroykel Culrain. Continue for 3100 meters then Turn Left. After 4988 meters turn Right.

Viewpoint will be located close to the castle boundary wall as shown in the photograph.



V4b Figure 7-51b Viewpoint 51: Carbisdale Castle Distance to development: 695m Camera: Canon EOS R5 Focal Length: 50mm vertical (27°) x 28mm horizontal (65.5°) Camera height: 1.5m Date: 09/12/2024 12:15

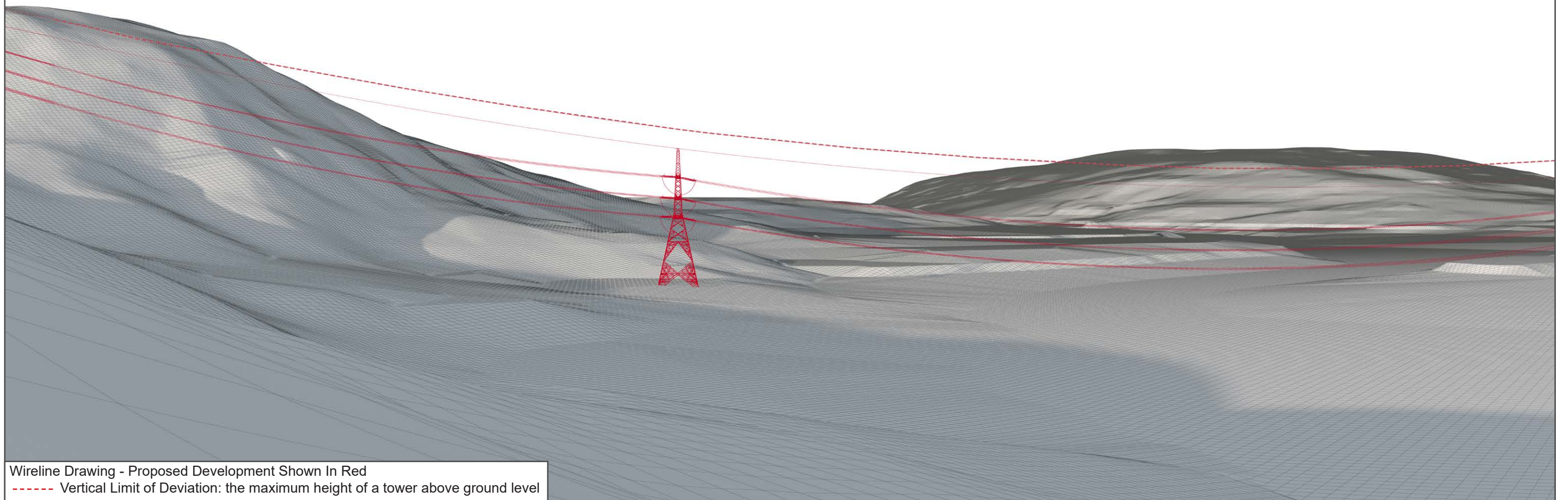
The images contained on this page and the following page are not representative of scale and distance from the actual viewpoint and show the development in its wider landscape context only.

For empirical testing, the wireline image on the next page can be accurately assessed in the field when converted to a transparency. If viewed with one eye at a distance of 300mm from exactly the same location and height as the original camera lens, the image will fit the real landscape cues.



V4b Figure 7-51c Viewpoint 51: Carbisdale Castle - Existing View

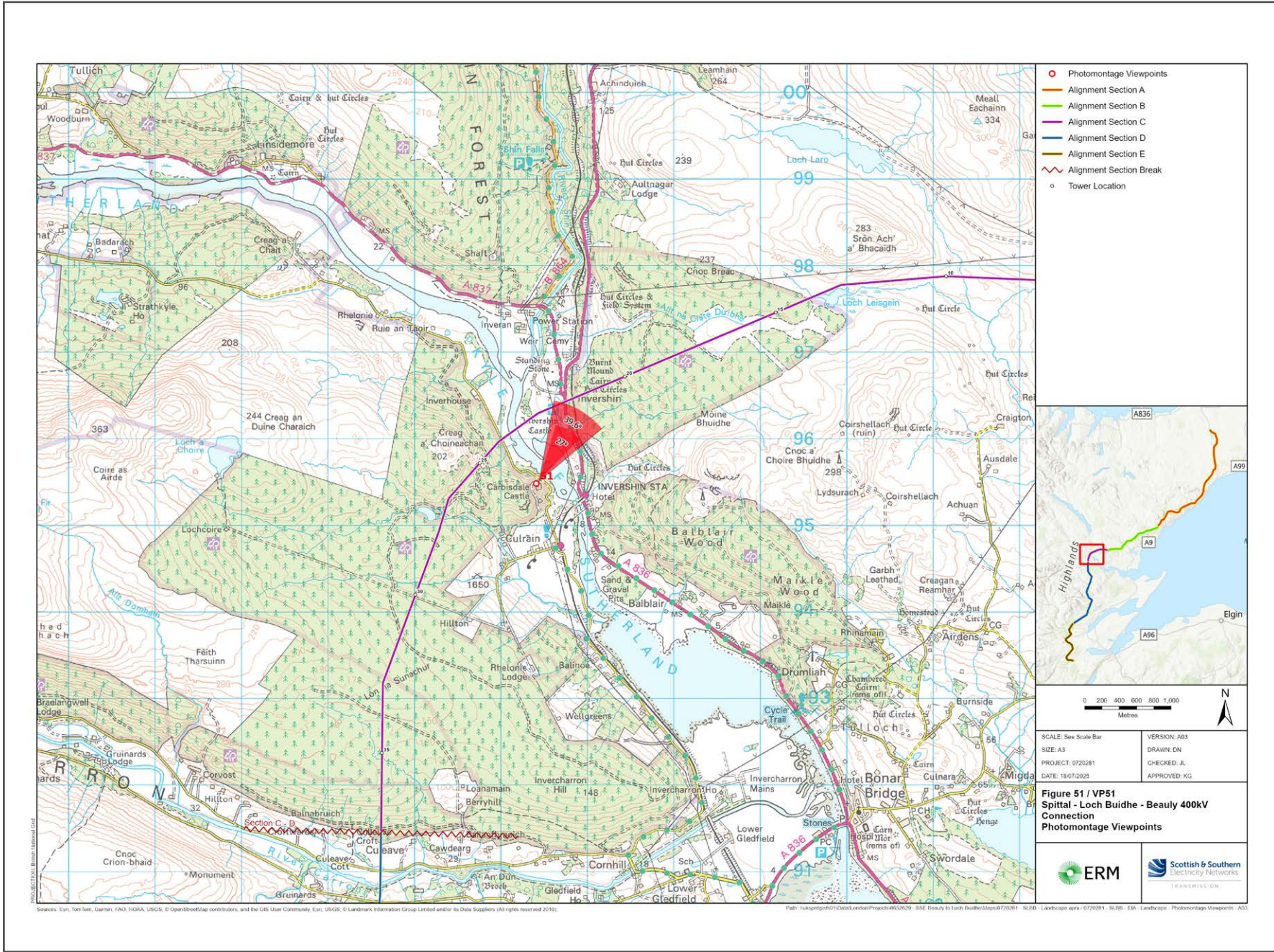
V4b Figure 7-51d Viewpoint 51: Carbisdale Castle - Wireline Overlay



Wireline Drawing - Proposed Development Shown In Red
 ----- Vertical Limit of Deviation: the maximum height of a tower above ground level

V4b Figure 7-51a(i) Viewpoint 51: Carbisdale Castle

Reproduced from Ordnance Survey digital map data © Crown copyright 2020. All rights reserved. Licence number 100048606



Grid Reference: 257409 895482 Distance to development : 695m AOD: 48m Direction of view: 67°

This viewpoint is located at the base of the Carbisdale Castle.

From Ardgay, Head north on A836 towards Church street. Turn Left on Church Street and then after at 1126 meters, turn right onto Cadh' an Tartair/Inveroykel Culrain. After 804 meters Turn right onto Inveroykel Culrain. Continue for 3100 meters then Turn Left. After 4988 meters turn Right.

Viewpoint will be located close to the castle boundary wall as shown in the photograph.

Extent of 50mm single frame image



V4b Figure 7-51b(i) Viewpoint 51: Carbisdale Castle

Distance to development: 695m

Camera: Canon EOS R5

Focal Length: 50mm vertical (27°) x 28mm horizontal (65.5°)

Camera height: 1.5m

Date: 09/12/2024 12:15

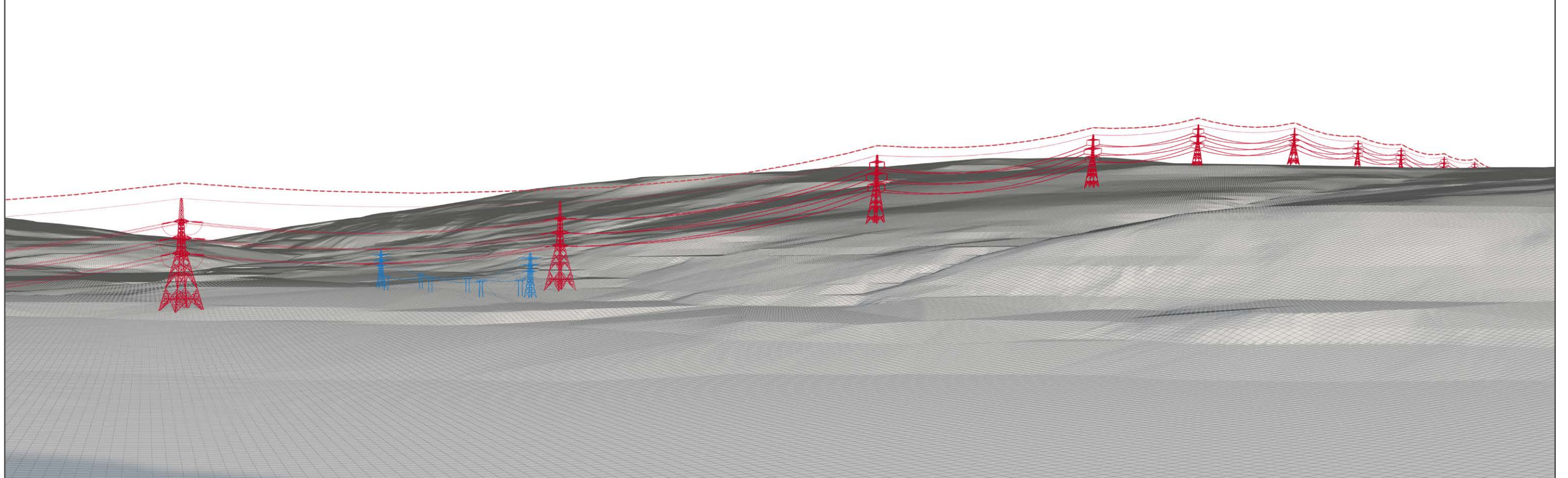
The images contained on this page and the following page are not representative of scale and distance from the actual viewpoint and show the development in its wider landscape context only.

For empirical testing, the wireline image on the next page can be accurately assessed in the field when converted to a transparency. If viewed with one eye at a distance of 300mm from exactly the same location and height as the original camera lens, the image will fit the real landscape cues.



V4b Figure 7-51c(i) Viewpoint 51: Carbisdale Castle - Existing View

V4b Figure 7-51d(i) Viewpoint 51: Carbisdale Castle - Wireline Overlay



Wireline Drawing - Proposed Development Shown In Red
 Proposed Development Special Arrangements - Permanent diversion works required to existing 132 kV and 275 kV lines to enable the construction of the Proposed Development are shown in blue
 ----- Vertical Limit of Deviation: the maximum height of a tower above ground level



V4b Figure 7-51b(ii) Viewpoint 51: Carbisdale Castle

Distance to development: 695m

Camera: Canon EOS R5

Focal Length: 50mm

Camera height: 1.5m

Date: 09/12/2024 12:15

This image should be viewed at a comfortable arms length (approx. 500mm)



V4b Figure 7-51b(iii) Viewpoint 51: Carbisdale Castle

Distance to development: 695m

Camera: Canon EOS R5

Focal Length: 75mm

Camera height: 1.5m

Date: 09/12/2024 12:15

This image should be viewed at a comfortable arms length (approx. 500mm)