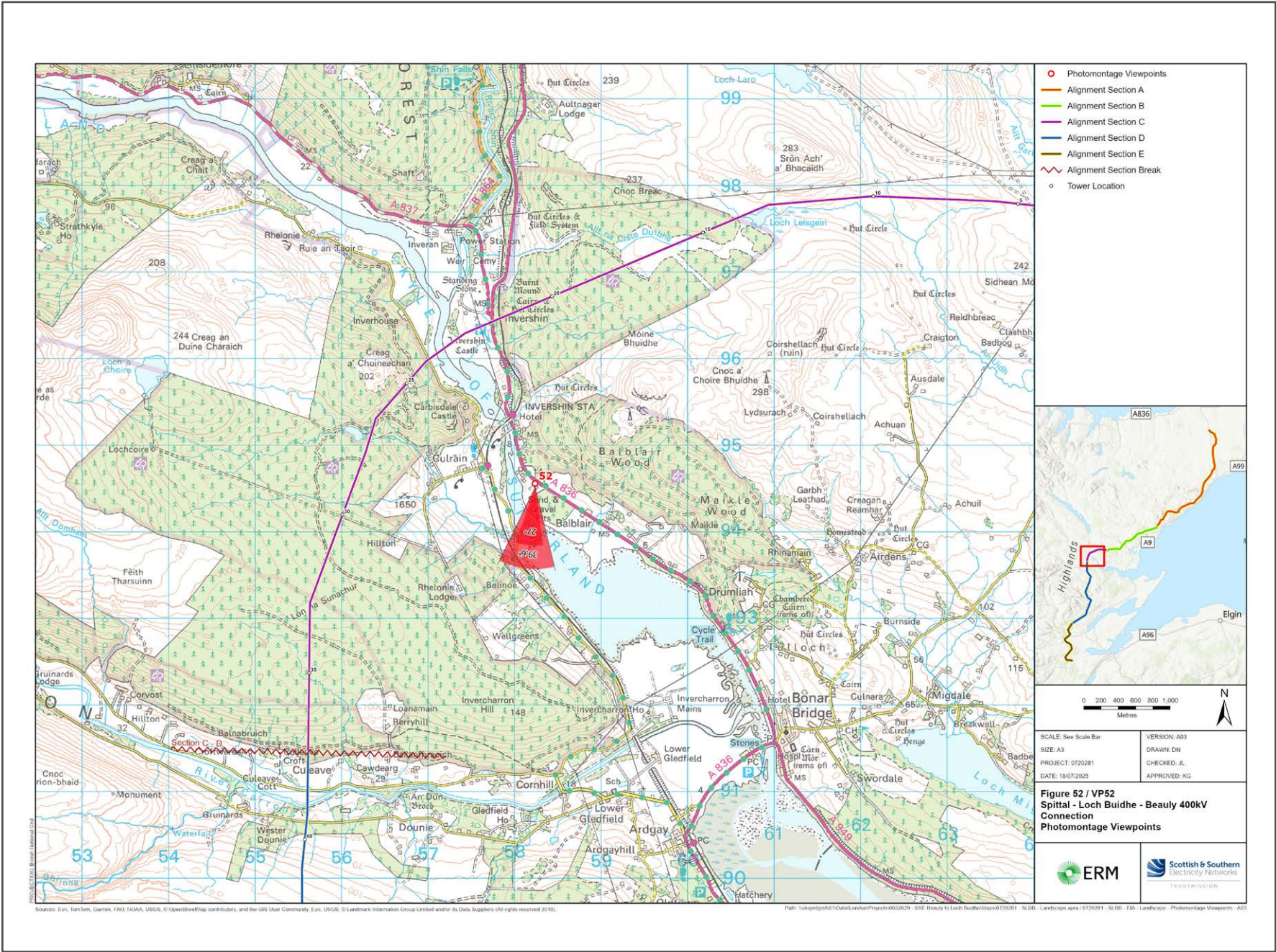


V4b Figure 7-52a Viewpoint 52: A836 (west of Balblair)

Reproduced from Ordnance Survey digital map data © Crown copyright 2020. All rights reserved. Licence number 100048606



Grid Reference: 258237 894557      Distance to development : 1980m      AOD: 10m      Direction of view: 185°

This viewpoint is located on the roadside parking area on A836.

From Invershin station, head north-west for 160 meters and then turn Left onto A836. Travel for 965 meters until you reach the Parking area on the side of the road.

Viewpoint is located just on the side, close to the fence as shown in the adjacent photograph.



Extent of 50mm single frame image



**V4b Figure 7-52b**  
**Viewpoint 52: A836 (west of Balblair)**

Distance to development: 1980m    Camera: Canon EOS R5    Focal Length: 50mm vertical (27°) x 28mm horizontal (65.5°)    Camera height: 1.5m    Date: 09/12/2024 10:30

The images contained on this page and the following page are not representative of scale and distance from the actual viewpoint and show the development in its wider landscape context only.


For empirical testing, the wireline image on the next page can be accurately assessed in the field when converted to a transparency. If viewed with one eye at a distance of 300mm from exactly the same location and height as the original camera lens, the image will fit the real landscape cues.





V4b Figure 7-52c Viewpoint 52: A836 (west of Balblair) - Existing View

V4b Figure 7-52d Viewpoint 52: A836 (west of Balblair) - Wireline Overlay

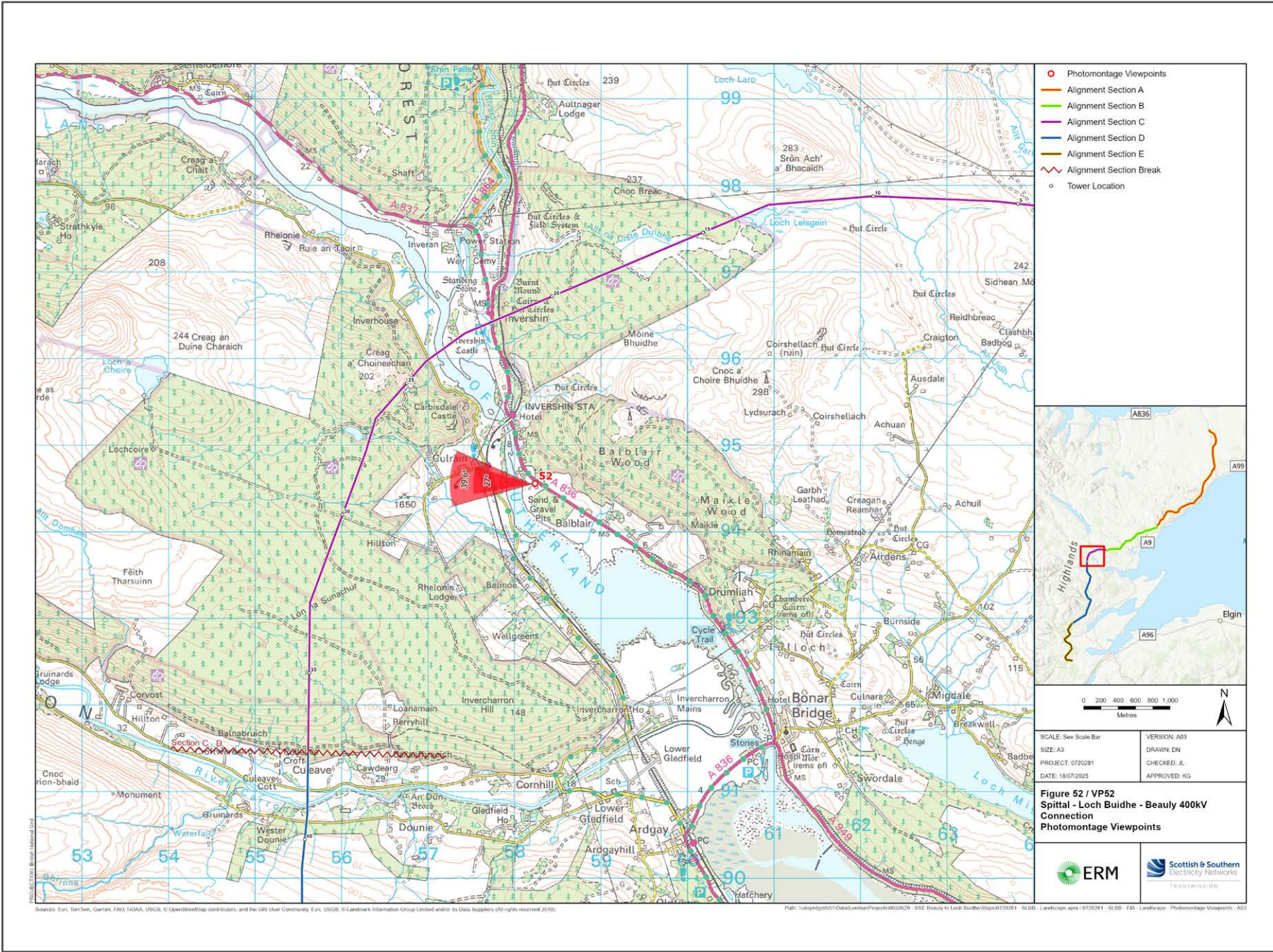


Wireline Drawing - Proposed Development Shown In Red  
 ----- Vertical Limit of Deviation: the maximum height of a tower above ground level



V4b Figure 7-52a(i) Viewpoint 52: A836 (west of Balblair)

Reproduced from Ordnance Survey digital map data © Crown copyright 2020. All rights reserved. Licence number 100048606



Grid Reference: 258237 894557 Distance to development : 1980m AOD: 10m Direction of view: 250°

This viewpoint is located on the roadside parking area on A836.

From Invershin station, head north-west for 160 meters and then turn Left onto A836. Travel for 965 meters until you reach the Parking area on the side of the road.

Viewpoint is located just on the side, close to the fence as shown in the adjacent photograph.



Extent of 50mm single frame image



Photomontage

**V4b Figure 7-52b(i)**  
**Viewpoint 52: A836 (west of Balblair)**

Distance to development: 1980m    Camera: Canon EOS R5    Focal Length: 50mm vertical (27°) x 28mm horizontal (65.5°)    Camera height: 1.5m    Date: 09/12/2024 10:30

The images contained on this page and the following page are not representative of scale and distance from the actual viewpoint and show the development in its wider landscape context only.


For empirical testing, the wireline image on the next page can be accurately assessed in the field when converted to a transparency. If viewed with one eye at a distance of 300mm from exactly the same location and height as the original camera lens, the image will fit the real landscape cues.





V4b Figure 7-52c(i) Viewpoint 52: A836 (west of Balblair) - Existing View

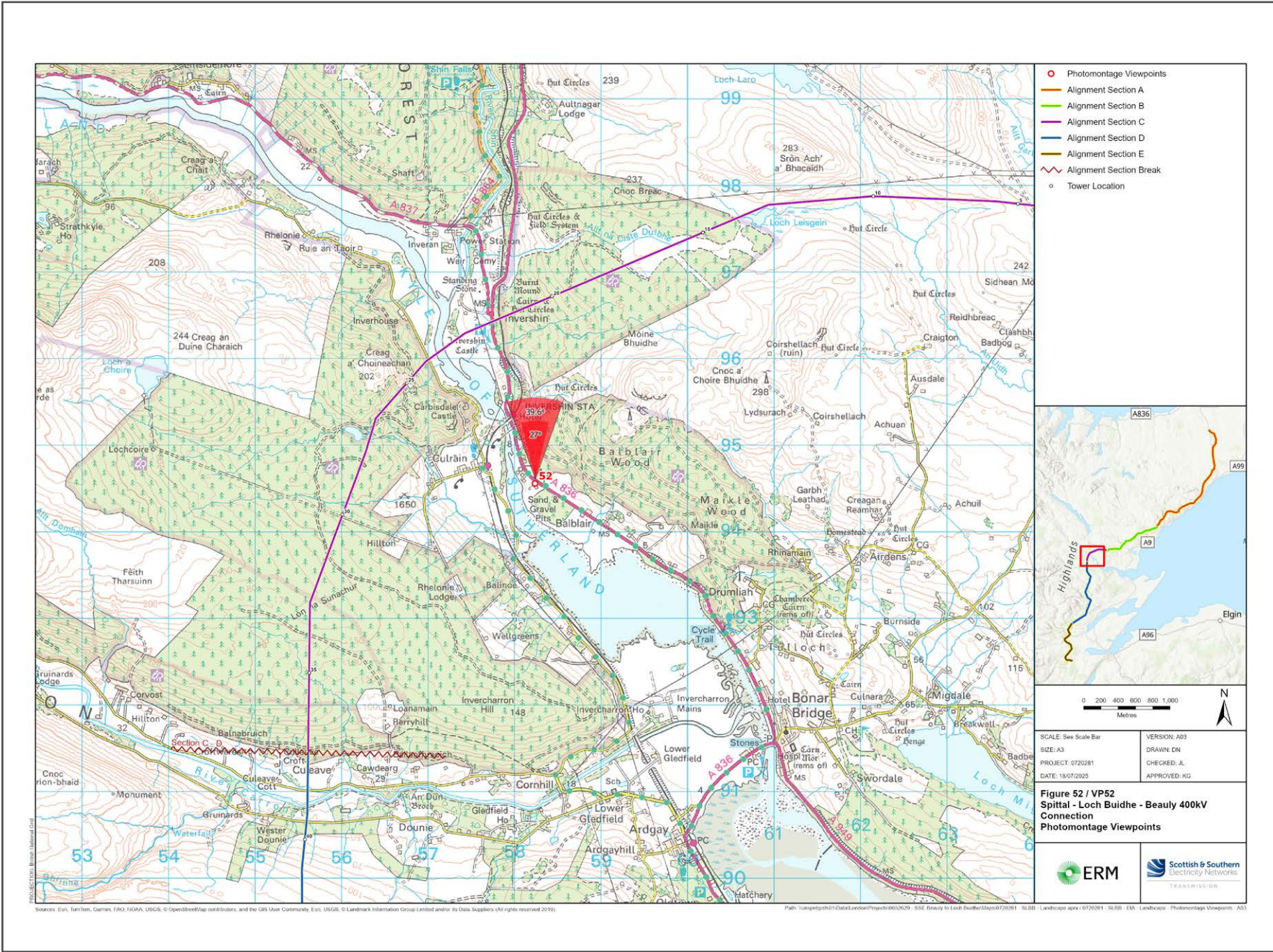
V4b Figure 7-52d(i) Viewpoint 52: A836 (west of Balblair) - Wireline Overlay





V4b Figure 7-52a(ii) Viewpoint 52: A836 (west of Balblair)

Reproduced from Ordnance Survey digital map data © Crown copyright 2020. All rights reserved. Licence number 100048606



Grid Reference: 258237 894557 Distance to development : 1980m AOD: 10m Direction of view: 355°

This viewpoint is located on the roadside parking area on A836.

From Invershin station, head north-west for 160 meters and then turn Left onto A836. Travel for 965 meters until you reach the Parking area on the side of the road.

Viewpoint is located just on the side, close to the fence as shown in the adjacent photograph.



Extent of 50mm single frame image



**V4b Figure 7-52b(ii)**  
**Viewpoint 52: A836 (west of Balblair)**

Distance to development: 1980m    Camera: Canon EOS R5    Focal Length: 50mm vertical (27°) x 28mm horizontal (65.5°)    Camera height: 1.5m    Date: 09/12/2024 10:30

The images contained on this page and the following page are not representative of scale and distance from the actual viewpoint and show the development in its wider landscape context only.


For empirical testing, the wireline image on the next page can be accurately assessed in the field when converted to a transparency. If viewed with one eye at a distance of 300mm from exactly the same location and height as the original camera lens, the image will fit the real landscape cues.





V4b Figure 7-52c(ii) Viewpoint 52: A836 (west of Balblair) - Existing View

V4b Figure 7-52d(ii) Viewpoint 52: A836 (west of Balblair) - Wireline Overlay







**V4b Figure 7-52b(iii) Viewpoint 52: A836 (west of Balblair)**

Distance to development: 1980m    Camera: Canon EOS R5    Focal Length: 50mm    Camera height: 1.5m    Date: 09/12/2024 10:30

This image should be viewed at a comfortable arms length (approx. 500mm)





**V4b Figure 7-52b(iv) Viewpoint 52: A836 (west of Balblair)**

Distance to development: 1980m    Camera: Canon EOS R5    Focal Length: 75mm    Camera height: 1.5m    Date: 09/12/2024 10:30

This image should be viewed at a comfortable arms length (approx. 500mm)