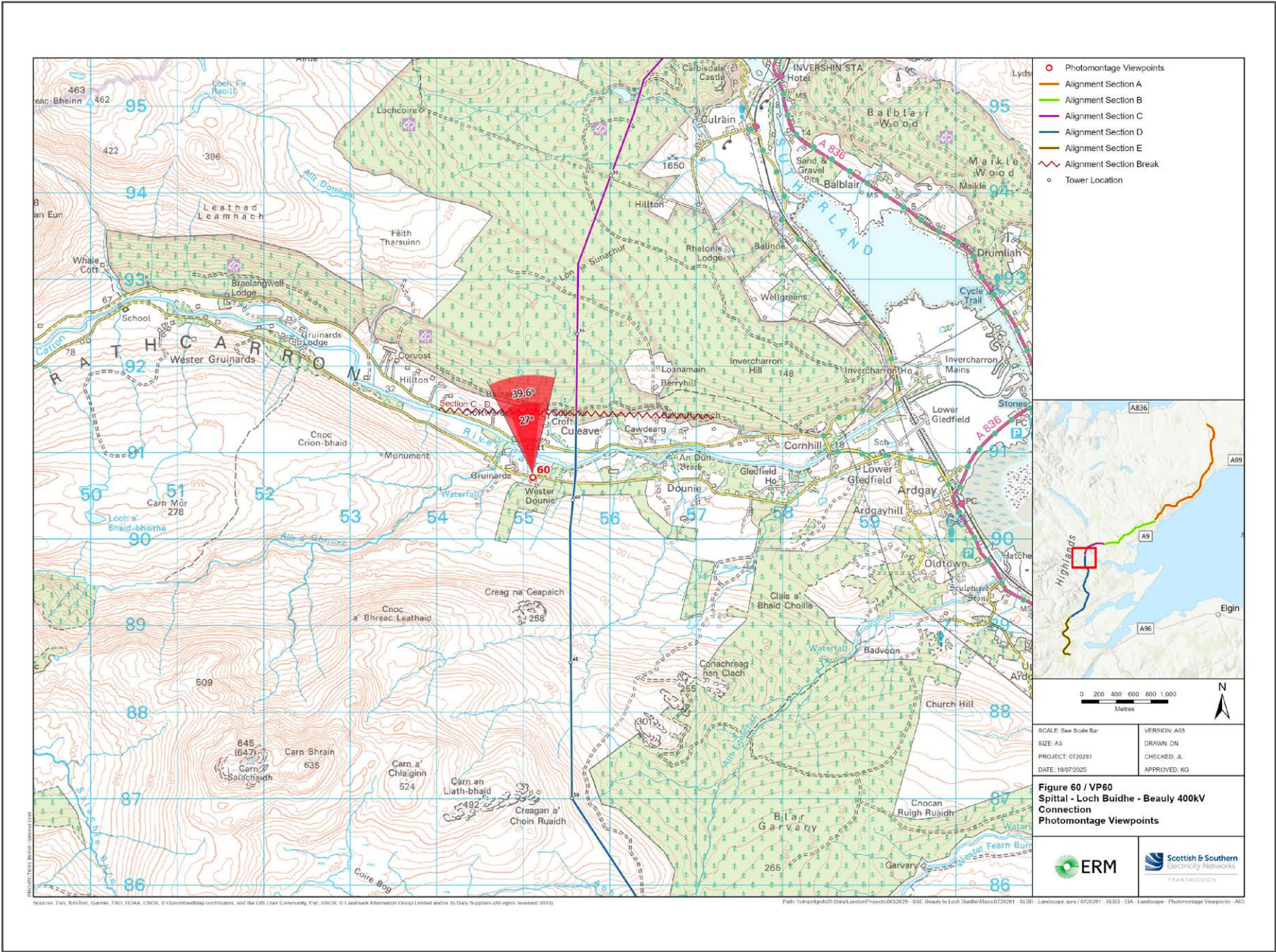


V4b Figure 7-60a Viewpoint 60: Gruinards (west of Dounie)



Grid Reference: 255112 890711 Distance to development : 755m AOD: 36m Direction of view: 355°

This viewpoint is located on Church Street.

From Ardgay, Head north on A836 towards Church street. After 1126 meters, turn left on church street. Continue straight for atleast 4184 meters.

The Viewpoint will be on the right side just on the side of the road.



Extent of 50mm single frame image



Photomontage

V4b Figure 7-60b
Viewpoint 60: Gruinards (west of Dounie)

Distance to development: 755m Camera: Canon EOS R5 Focal Length: 50mm vertical (27°) x 28mm horizontal (65.5°) Camera height: 1.5m Date: 07/11/2024 15:50


The images contained on this page and the following page are not representative of scale and distance from the actual viewpoint and show the development in its wider landscape context only.

For empirical testing, the wireline image on the next page can be accurately assessed in the field when converted to a transparency. If viewed with one eye at a distance of 300mm from exactly the same location and height as the original camera lens, the image will fit the real landscape cues.

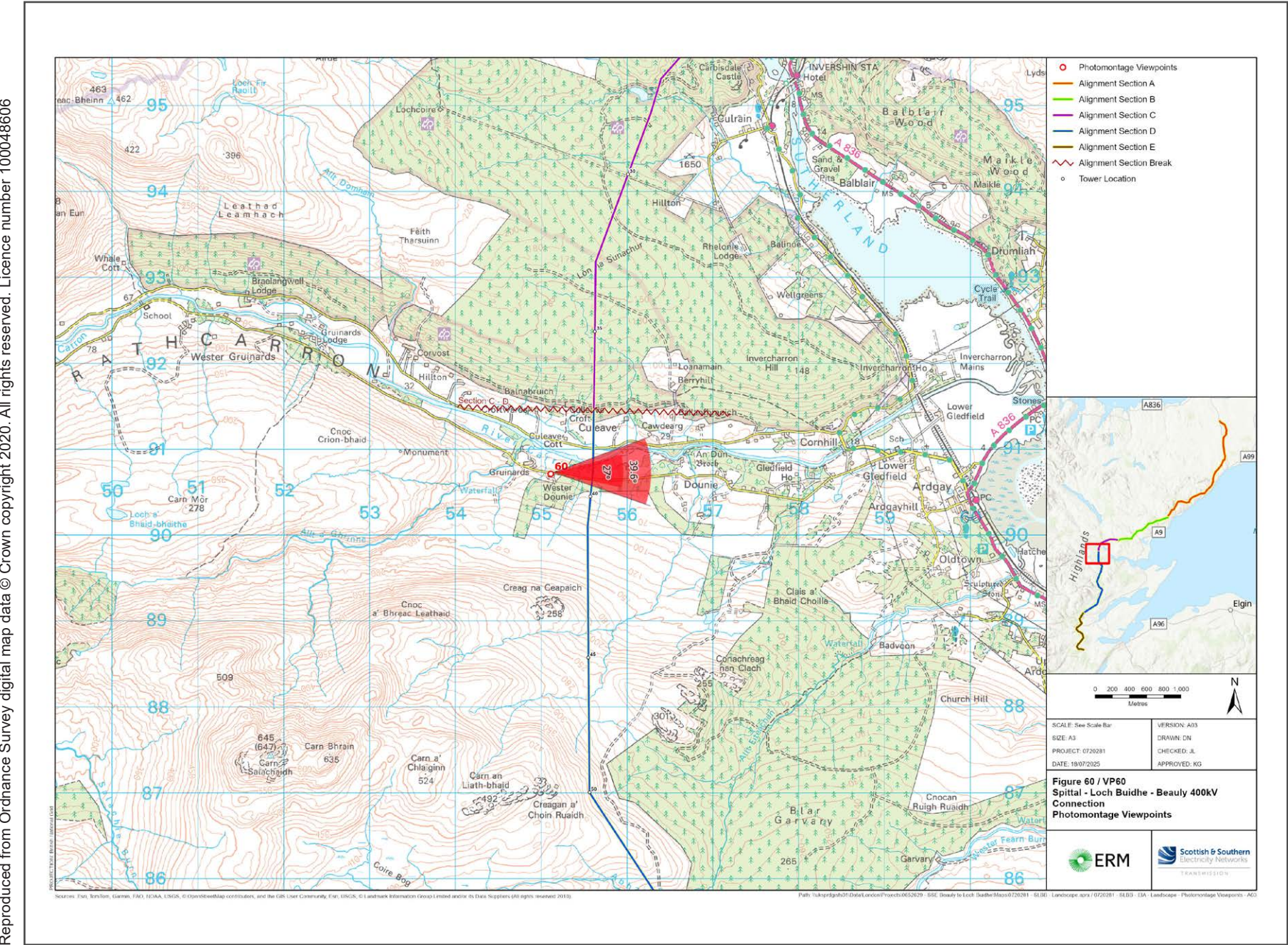


V4b Figure 7-60c Viewpoint 60: Gruinards (west of Dounie) - Existing View

V4b Figure 7-60d Viewpoint 60: Gruinards (west of Dounie) - Wireline Overlay



V4b Figure 7-60a(i) Viewpoint 60: Gruinards (west of Dounie)



Grid Reference: 255112 890711 Distance to development : 755m AOD: 36m Direction of view: 80°

This viewpoint is located on Church Street.

From Ardgay, Head north on A836 towards Church street. After 1126 meters, turn left on church street. Continue straight for atleast 4184 meters.

The Viewpoint will be on the right side just on the side of the road.

Extent of 50mm single frame image



Photomontage

V4b Figure 7-60b(i)
Viewpoint 60: Gruinards (west of Dounie)

Distance to development: 755m Camera: Canon EOS R5 Focal Length: 50mm vertical (27°) x 28mm horizontal (65.5°) Camera height: 1.5m Date: 07/11/2024 15:50

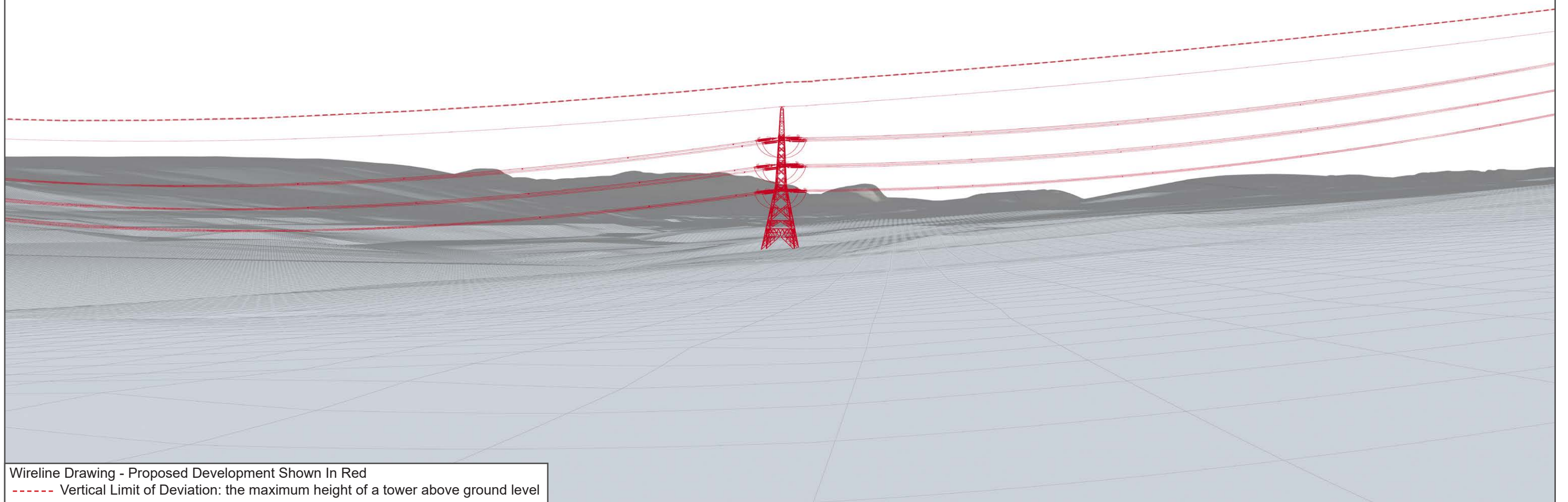
The images contained on this page and the following page are not representative of scale and distance from the actual viewpoint and show the development in its wider landscape context only.

For empirical testing, the wireline image on the next page can be accurately assessed in the field when converted to a transparency. If viewed with one eye at a distance of 300mm from exactly the same location and height as the original camera lens, the image will fit the real landscape cues.



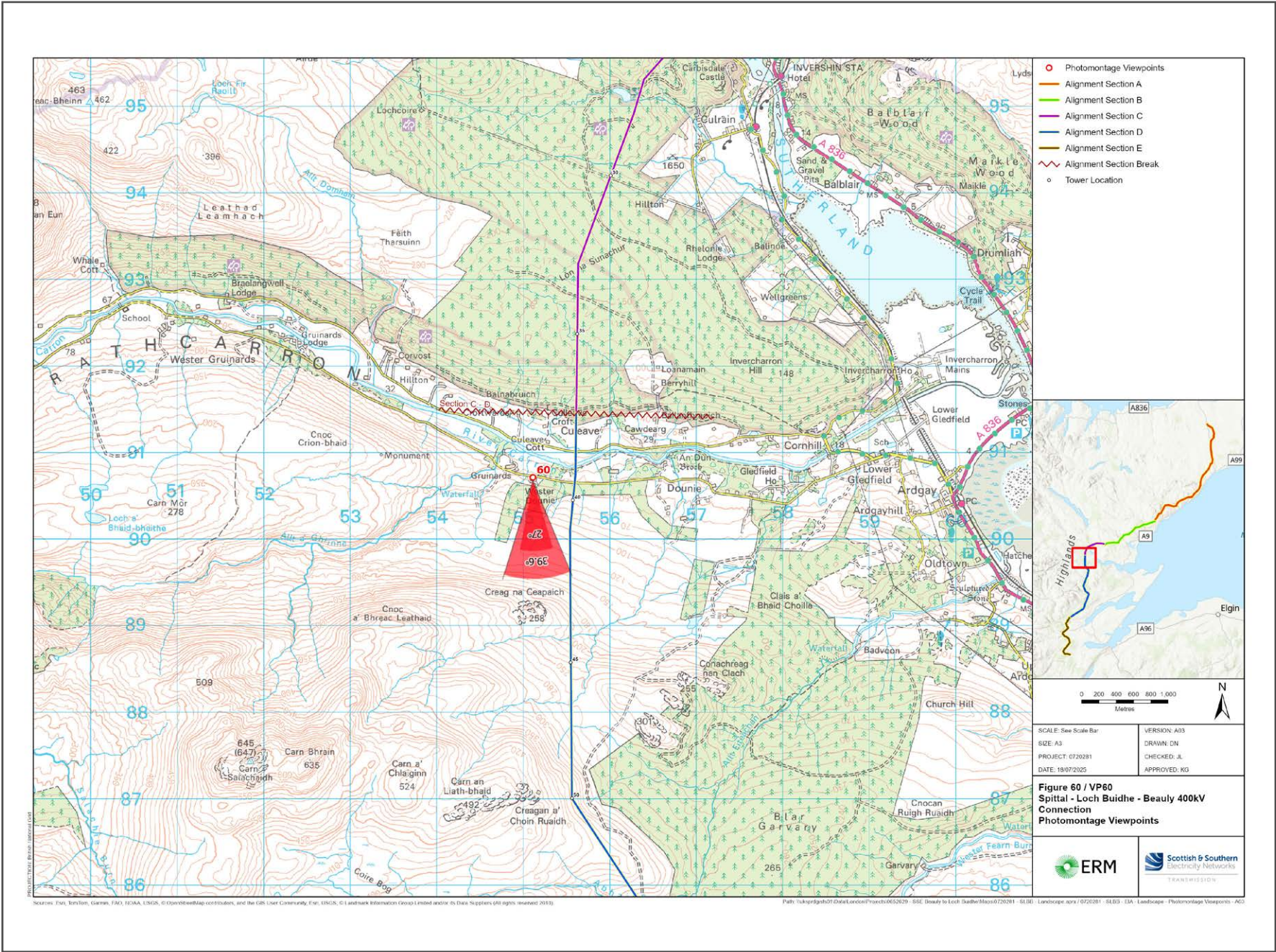
V4b Figure 7-60c(i) Viewpoint 60: Gruinards (west of Dounie) - Existing View

V4b Figure 7-60d(i) Viewpoint 60: Gruinards (west of Dounie) - Wireline Overlay



Wireline Drawing - Proposed Development Shown In Red
 ----- Vertical Limit of Deviation: the maximum height of a tower above ground level

V4b Figure 7-60a(ii) Viewpoint 60: Gruinards (west of Dounie)



Grid Reference: 255112 890711 Distance to development : 755m AOD: 36m Direction of view: 170°

This viewpoint is located on Church Street.

From Ardgay, Head north on A836 towards Church street. After 1126 meters, turn left on church street. Continue straight for atleast 4184 meters.

The Viewpoint will be on the right side just on the side of the road.



V4b Figure 7-60b(ii)
Viewpoint 60: Gruinards (west of Dounie)

Distance to development: 755m Camera: Canon EOS R5 Focal Length: 50mm vertical (27°) x 28mm horizontal (65.5°) Camera height: 1.5m Date: 07/11/2024 15:50

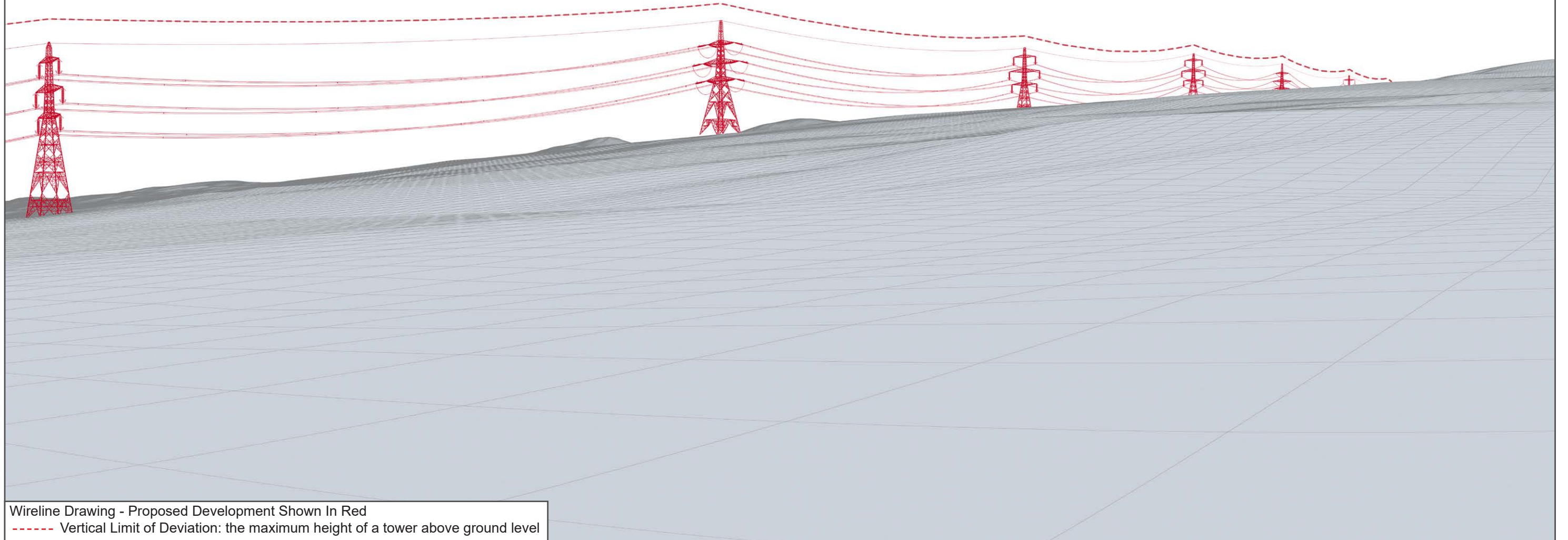
The images contained on this page and the following page are not representative of scale and distance from the actual viewpoint and show the development in its wider landscape context only.

For empirical testing, the wireline image on the next page can be accurately assessed in the field when converted to a transparency. If viewed with one eye at a distance of 300mm from exactly the same location and height as the original camera lens, the image will fit the real landscape cues.



V4b Figure 7-60c(ii) Viewpoint 60: Gruinards (west of Dounie) - Existing View

V4b Figure 7-60d(ii) Viewpoint 60: Gruinards (west of Dounie) - Wireline Overlay





V4b Figure 7-60b(iii) Viewpoint 60: Gruinards (west of Dounie)

Distance to development: 755m

Camera: Canon EOS R5

Focal Length: 50mm

Camera height: 1.5m

Date: 07/11/2024 15:50

This image should be viewed at a comfortable arms length (approx. 500mm)



V4b Figure 7-60b(iv) Viewpoint 60: Gruinards (west of Dounie)

Distance to development: 755m

Camera: Canon EOS R5

Focal Length: 75mm

Camera height: 1.5m

Date: 07/11/2024 15:50

This image should be viewed at a comfortable arms length (approx. 500mm)