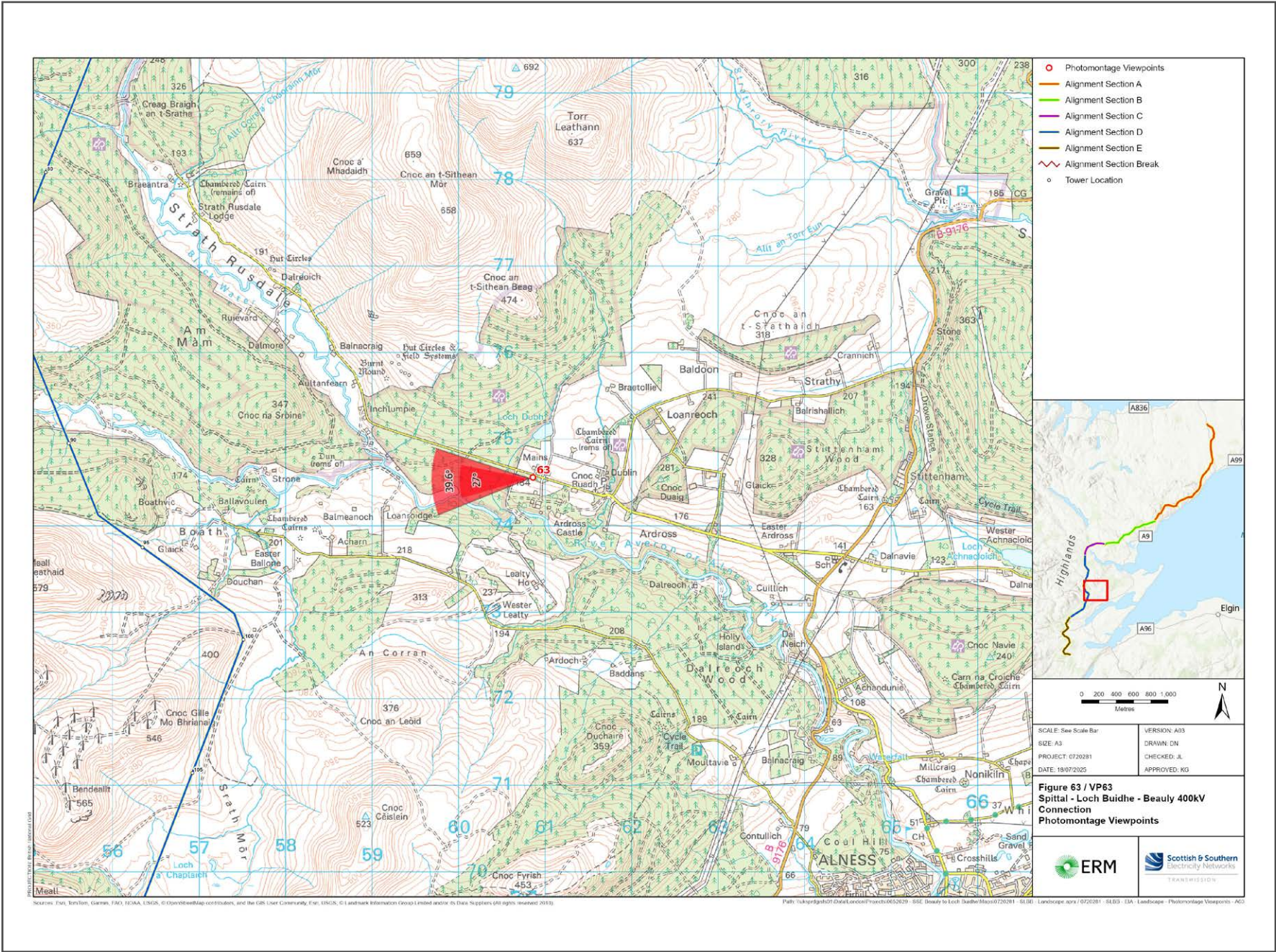


V4b Figure 7-63a Viewpoint 63: Ardross Distillery

Reproduced from Ordnance Survey digital map data © Crown copyright 2020. All rights reserved. Licence number 100048606



Grid Reference: 260859 874557 Distance to development : 5045m AOD: 192m Direction of view: 270°

From Invershin station, head east on Alness Academy Dr. After 321 meters turn left onto Dalmore road / B817.

Travel for further 965 meters then turn right onto Ardross road. After 3540 meters turn right onto Struie Road / B9176. Keep travelling for 965 meters and then turn left.

After 3540 meters, the viewpoint location will be on the left side as shown in the adjacent photograph.

Extent of 50mm single frame image



V4b Figure 7-63b
Viewpoint 63: Ardross Distillery

Distance to development: 5045m Camera: Canon EOS R5 Focal Length: 50mm vertical (27°) x 28mm horizontal (65.5°) Camera height: 1.5m Date: 02/10/2024 12:10


The images contained on this page and the following page are not representative of scale and distance from the actual viewpoint and show the development in its wider landscape context only.

For empirical testing, the wireline image on the next page can be accurately assessed in the field when converted to a transparency. If viewed with one eye at a distance of 300mm from exactly the same location and height as the original camera lens, the image will fit the real landscape cues.



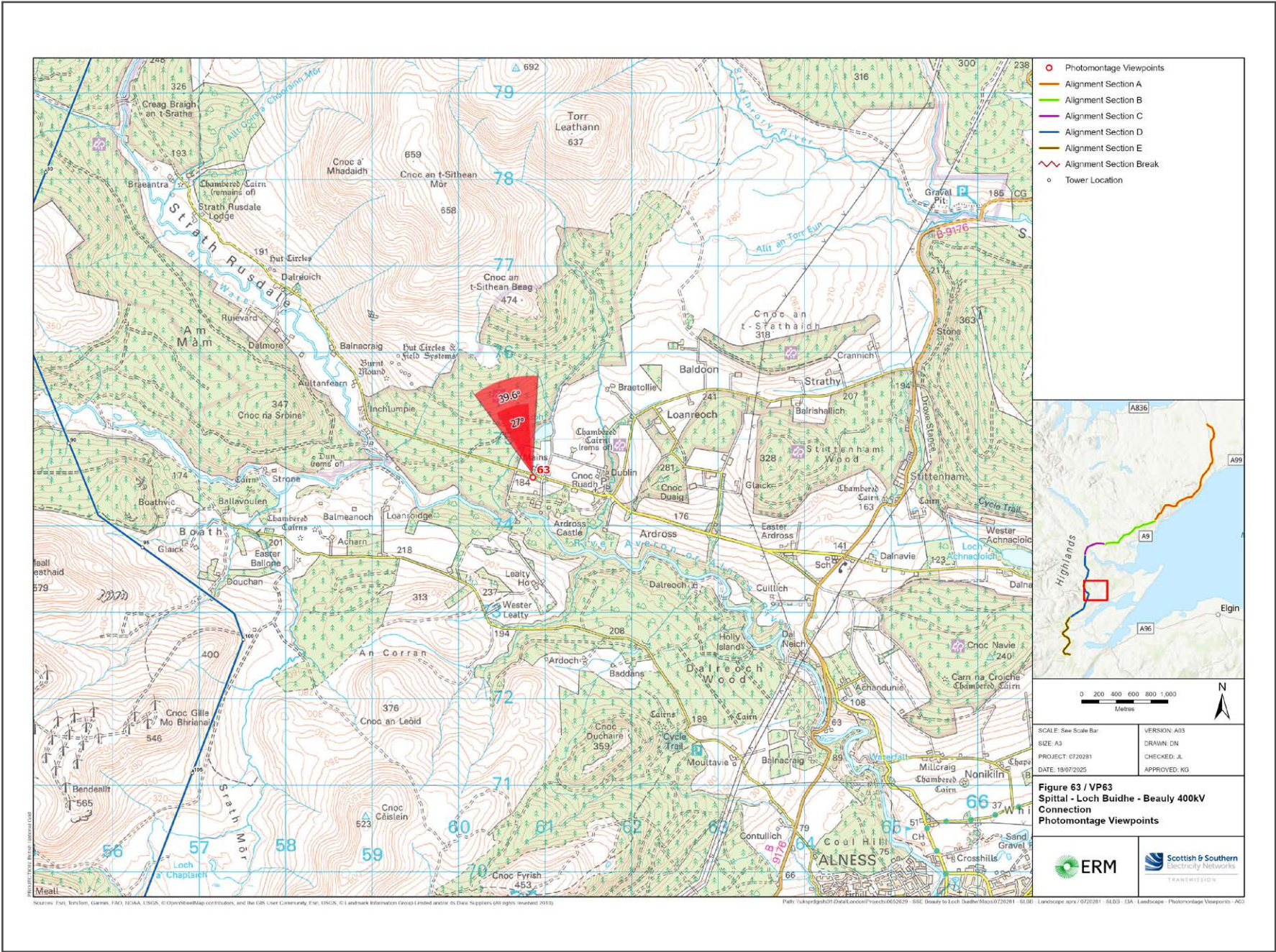
V4b Figure 7-63c Viewpoint 63: Ardross Distillery - Existing View

V4b Figure 7-63d Viewpoint 63: Ardross Distillery - Wireline Overlay



V4b Figure 7-63a(i) Viewpoint 63: Ardross Distillery

Reproduced from Ordnance Survey digital map data © Crown copyright 2020. All rights reserved. Licence number 100048606



Grid Reference: 260859 874557 Distance to development : 5045m AOD: 192m Direction of view: 335°

From Invershin station, head east on Alness Academy Dr. After 321 meters turn left onto Dalmore road / B817.

Travel for further 965 meters then turn right onto Ardross road. After 3540 meters turn right onto Struie Road / B9176. Keep travelling for 965 meters and then turn left.

After 3540 meters, the viewpoint location will be on the left side as shown in the adjacent photograph.

Extent of 50mm single frame image




V4b Figure 7-63b(i)
Viewpoint 63: Ardross Distillery

Distance to development: 5045m Camera: Canon EOS R5 Focal Length: 50mm vertical (27°) x 28mm horizontal (65.5°) Camera height: 1.5m Date: 02/10/2024 12:10


The images contained on this page and the following page are not representative of scale and distance from the actual viewpoint and show the development in its wider landscape context only.

For empirical testing, the wireline image on the next page can be accurately assessed in the field when converted to a transparency. If viewed with one eye at a distance of 300mm from exactly the same location and height as the original camera lens, the image will fit the real landscape cues.



V4b Figure 7-63c(i) Viewpoint 63: Ardross Distillery - Existing View

V4b Figure 7-63d(i) Viewpoint 63: Ardross Distillery - Wireline Overlay



Wireline Drawing - Proposed Development Shown In Red
 ----- Vertical Limit of Deviation: the maximum height of a tower above ground level



V4b Figure 7-63b(ii) Viewpoint 63: Ardross Distillery

Distance to development: 5045m Camera: Canon EOS R5 Focal Length: 50mm Camera height: 1.5m Date: 02/10/2024 12:10

This image should be viewed at a comfortable arms length (approx. 500mm)



V4b Figure 7-63b(iii) Viewpoint 63: Ardross Distillery

Distance to development: 5045m Camera: Canon EOS R5 Focal Length: 75mm Camera height: 1.5m Date: 02/10/2024 12:10

This image should be viewed at a comfortable arms length (approx. 500mm)