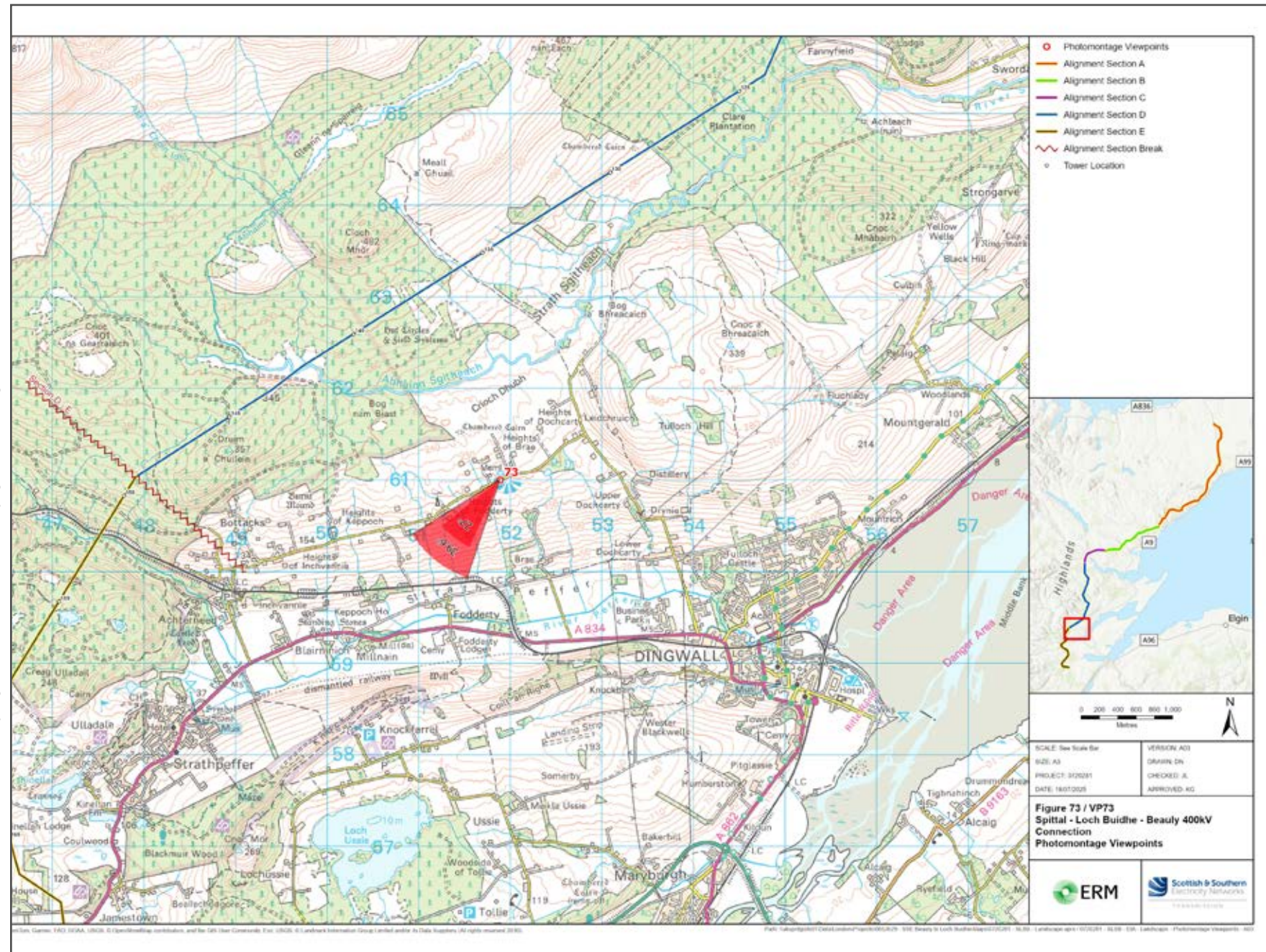


V4b Figure 7-73a Viewpoint 73: Neil Gunn Memorial

Reproduced from Ordnance Survey digital map data © Crown copyright 2025. All rights reserved. Licence number AC00000808122



Grid Reference: 251927 861022 Distance to nearest development: 2206m AOD: 198m

The viewpoint location is to the North East of Dingwall.
 Heading North from Dingwall on the A834 towards Leichurch,
 turn left onto Docharty Brae and continue down the road to reach the viewpoint location.
 There is parking in a layby directly next to the viewpoint location and property nearby.



Extent of 50mm single frame image



Photomontage

V4b Figure 7-73b
Viewpoint 73: Neil Gunn Memorial
View Direction: 220°

Distance to nearest development: 2206m Camera: Canon EOS R5 Focal Length: 50mm vertical (27°) x 28mm horizontal (65.5°) Camera height: 1.5m Date: 26/09/2024 15:00


The images contained on this page and the following page are not representative of scale and distance from the actual viewpoint and show the wind farm development in its wider landscape context only.

For empirical testing, the wireline image on the next page can be accurately assessed in the field when converted to a transparency. If viewed with one eye at a distance of 300mm from exactly the same location and height as the original camera lens, the image will fit the real landscape cues.



V4b Figure 7-73c Viewpoint 73: Neil Gunn Memorial - Existing View

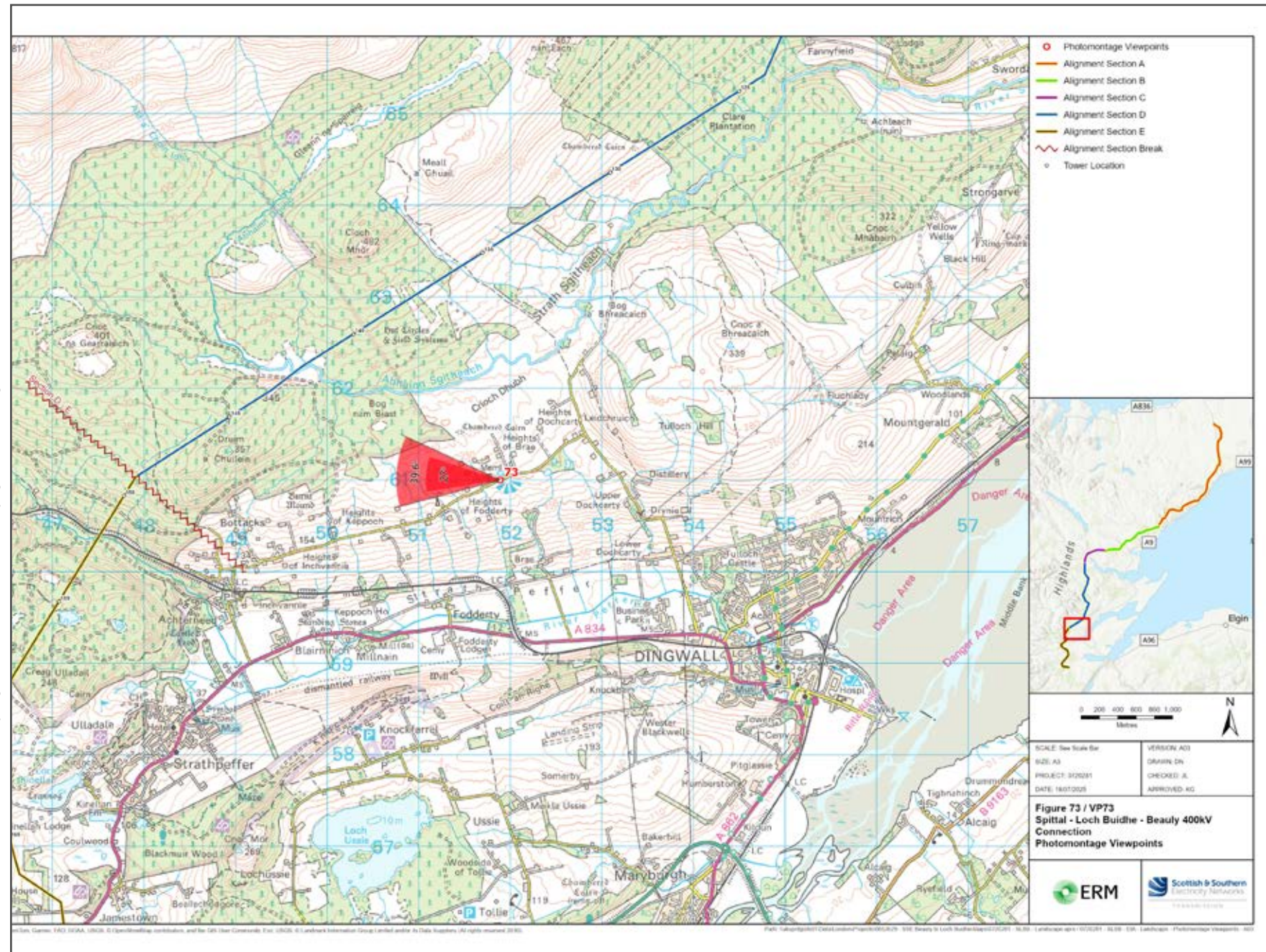
V4b Figure 7-73d Viewpoint 73: Neil Gunn Memorial - Wireline Overlay



Wireline Drawing - Proposed Development Shown In Red
 Proposed Development Special Arrangements - Permanent diversion works required to existing 132 kV and 275 kV lines to enable the construction of the Proposed Development are shown in blue
 ----- Vertical Limit of Deviation: the maximum height of a tower above ground level

V4b Figure 7-73a(i) Viewpoint 73: Neil Gunn Memorial

Reproduced from Ordnance Survey digital map data © Crown copyright 2025. All rights reserved. Licence number AC00000808122



Grid Reference: 251927 861022 Distance to nearest development: 2206m AOD: 198m

The viewpoint location is to the North East of Dingwall.
 Heading North from Dingwall on the A834 towards Leidchurch,
 turn left onto Docharty Brae and continue down the road to reach the viewpoint location.
 There is parking in a layby directly next to the viewpoint location and property nearby.

Extent of 50mm single frame image



Photomontage

V4b Figure 7-73b(i)
Viewpoint 73: Neil Gunn Memorial
View Direction: 285.5°

Distance to nearest development: 2206m Camera: Canon EOS R5 Focal Length: 50mm vertical (27°) x 28mm horizontal (65.5°) Camera height: 1.5m Date: 26/09/2024 15:00


The images contained on this page and the following page are not representative of scale and distance from the actual viewpoint and show the wind farm development in its wider landscape context only.

For empirical testing, the wireline image on the next page can be accurately assessed in the field when converted to a transparency. If viewed with one eye at a distance of 300mm from exactly the same location and height as the original camera lens, the image will fit the real landscape cues.



V4b Figure 7-73c(i) Viewpoint 73: Neil Gunn Memorial - Existing View

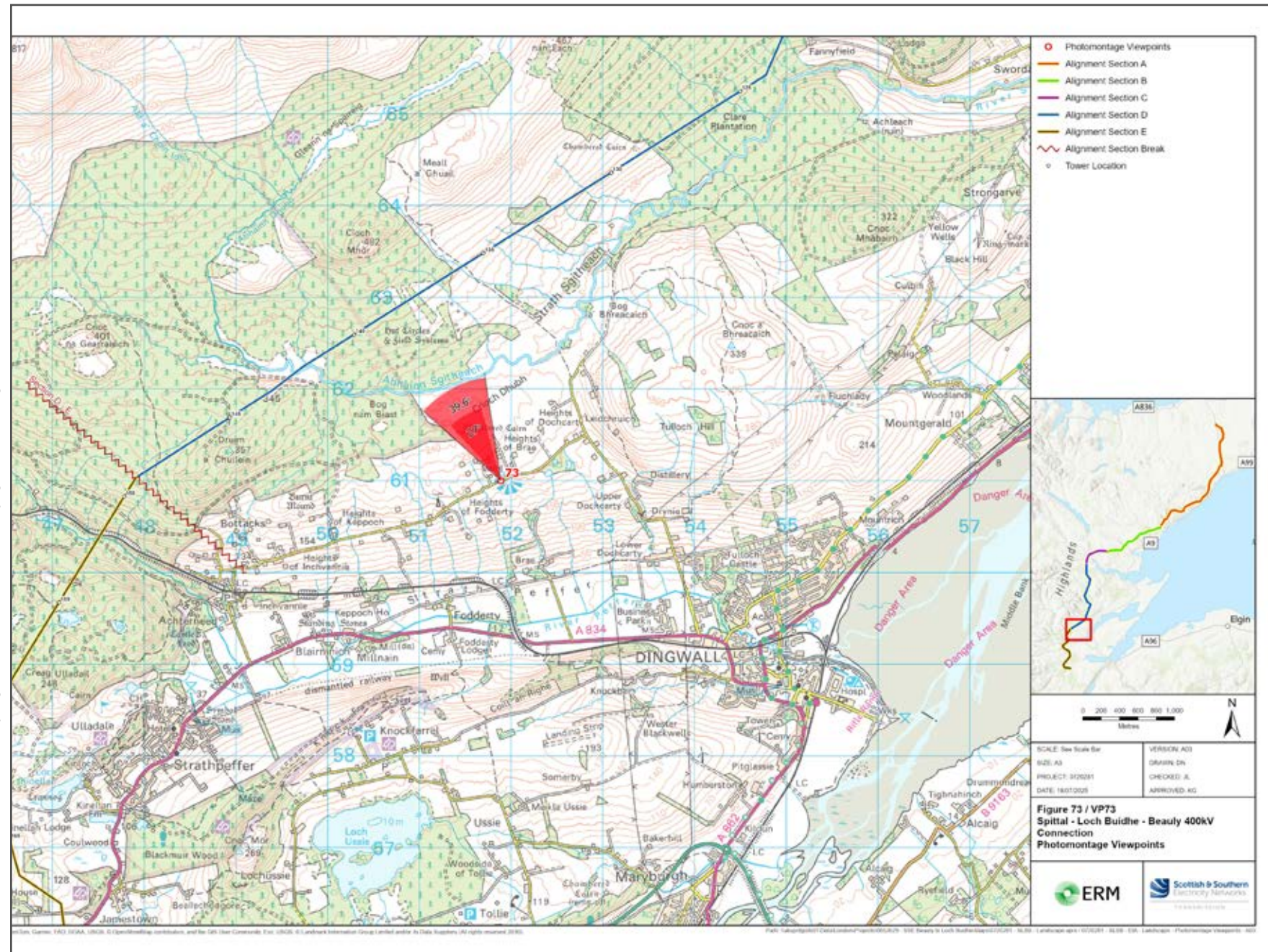
V4b Figure 7-73d(i) Viewpoint 73: Neil Gunn Memorial - Wireline Overlay



Wireline Drawing - Proposed Development Shown In Red
----- Vertical Limit of Deviation: the maximum height of a tower above ground level

V4b Figure 7-73a(ii) Viewpoint 73: Neil Gunn Memorial

Reproduced from Ordnance Survey digital map data © Crown copyright 2025. All rights reserved. Licence number AC00000808122



Grid Reference: 251927 861022 Distance to nearest development: 2206m AOD: 198m

The viewpoint location is to the North East of Dingwall.
 Heading North from Dingwall on the A834 towards Leichurch,
 turn left onto Docharty Brae and continue down the road to reach the viewpoint location.
 There is parking in a layby directly next to the viewpoint location and property nearby.



Extent of 50mm single frame image



V4b Figure 7-73b(ii)
Viewpoint 73: Neil Gunn Memorial
View Direction: 351°

Distance to nearest development: 2206m Camera: Canon EOS R5 Focal Length: 50mm vertical (27°) x 28mm horizontal (65.5°) Camera height: 1.5m Date: 26/09/2024 15:00


The images contained on this page and the following page are not representative of scale and distance from the actual viewpoint and show the wind farm development in its wider landscape context only.

For empirical testing, the wireline image on the next page can be accurately assessed in the field when converted to a transparency. If viewed with one eye at a distance of 300mm from exactly the same location and height as the original camera lens, the image will fit the real landscape cues.



V4b Figure 7-73c(ii) Viewpoint 73: Neil Gunn Memorial - Existing View

V4b Figure 7-73d(ii) Viewpoint 73: Neil Gunn Memorial - Wireline Overlay



Wireline Drawing - Proposed Development Shown In Red
----- Vertical Limit of Deviation: the maximum height of a tower above ground level



V4b Figure 7-73b(iii)

Viewpoint 73: Neil Gunn Memorial

This image should be viewed at a comfortable arms length (approx. 500mm)

Distance to nearest development: 2206m Camera: Canon EOS R5 Focal Length: 50mm Camera height: 1.5m Date: 26/09/2024 15:00



V4b Figure 7-73b(iv)

Viewpoint 73: Neil Gunn Memorial

This image should be viewed at a comfortable arms length (approx. 500mm)

Distance to nearest development: 2206m Camera: Canon EOS R5 Focal Length: 75mm Camera height: 1.5m Date: 26/09/2024 15:00