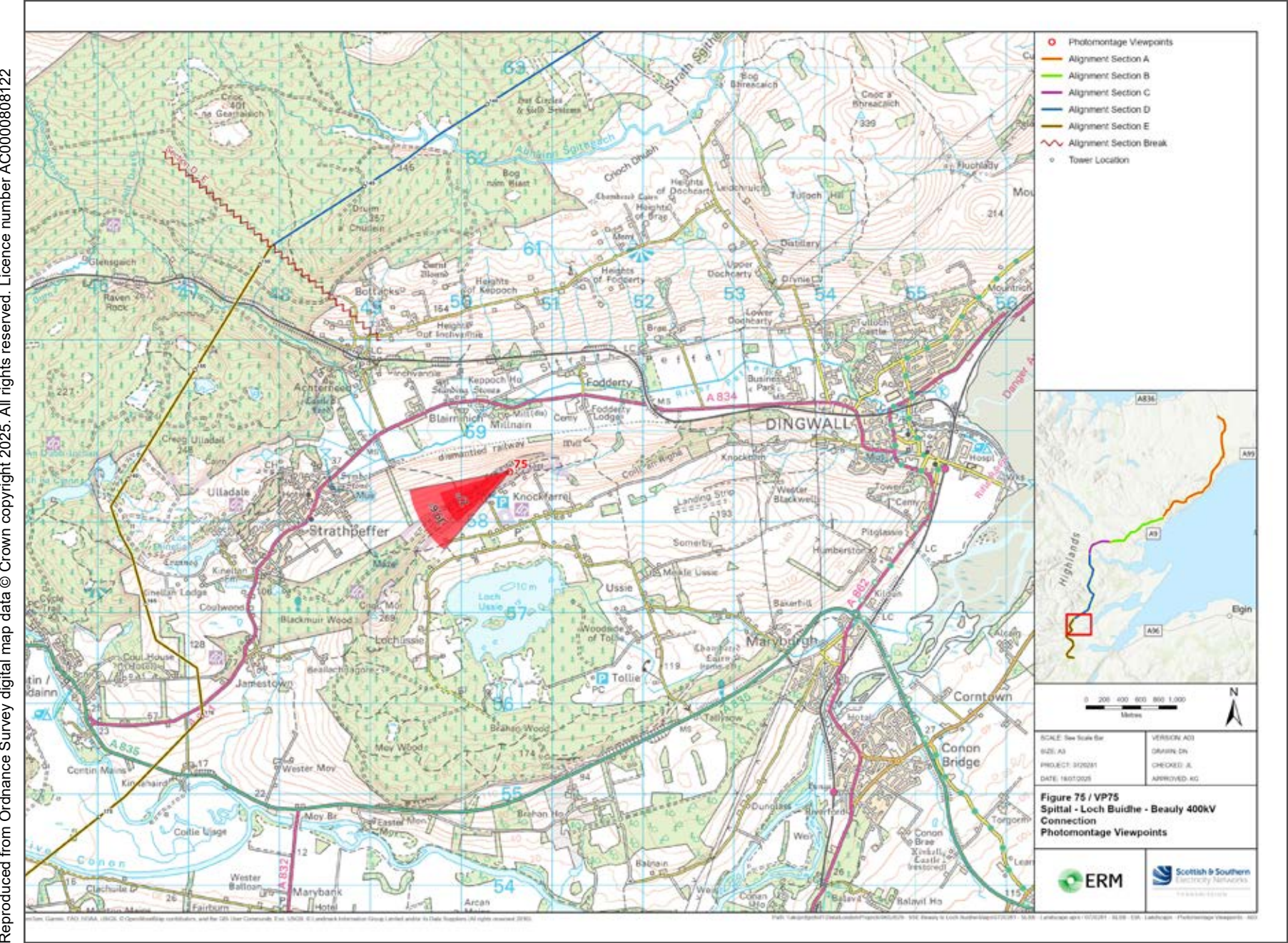


V4b Figure 7-75a Viewpoint 75: Knockfarrel



Grid Reference: 250535 858546 Distance to nearest development: 3524m AOD: 215m

The viewpoint location is Knockfarrel Vitrified Fort.
Park in the Blackmuir Wood Forestry car park, reached by turning off the south side of the A834 at the Contin end of Strathpeffer village.
The walk begins by following the waymarked path from the car park itself.



Extent of 50mm single frame image



V4b Figure 7-75b
Viewpoint 75: Knockfarrel
View Direction: 240°

Distance to nearest development: 3524m Camera: Canon EOS R5 Focal Length: 50mm vertical (27°) x 28mm horizontal (65.5°) Camera height: 1.5m Date: 27/09/2024 14:16


The images contained on this page and the following page are not representative of scale and distance from the actual viewpoint and show the wind farm development in its wider landscape context only.

For empirical testing, the wireline image on the next page can be accurately assessed in the field when converted to a transparency. If viewed with one eye at a distance of 300mm from exactly the same location and height as the original camera lens, the image will fit the real landscape cues.



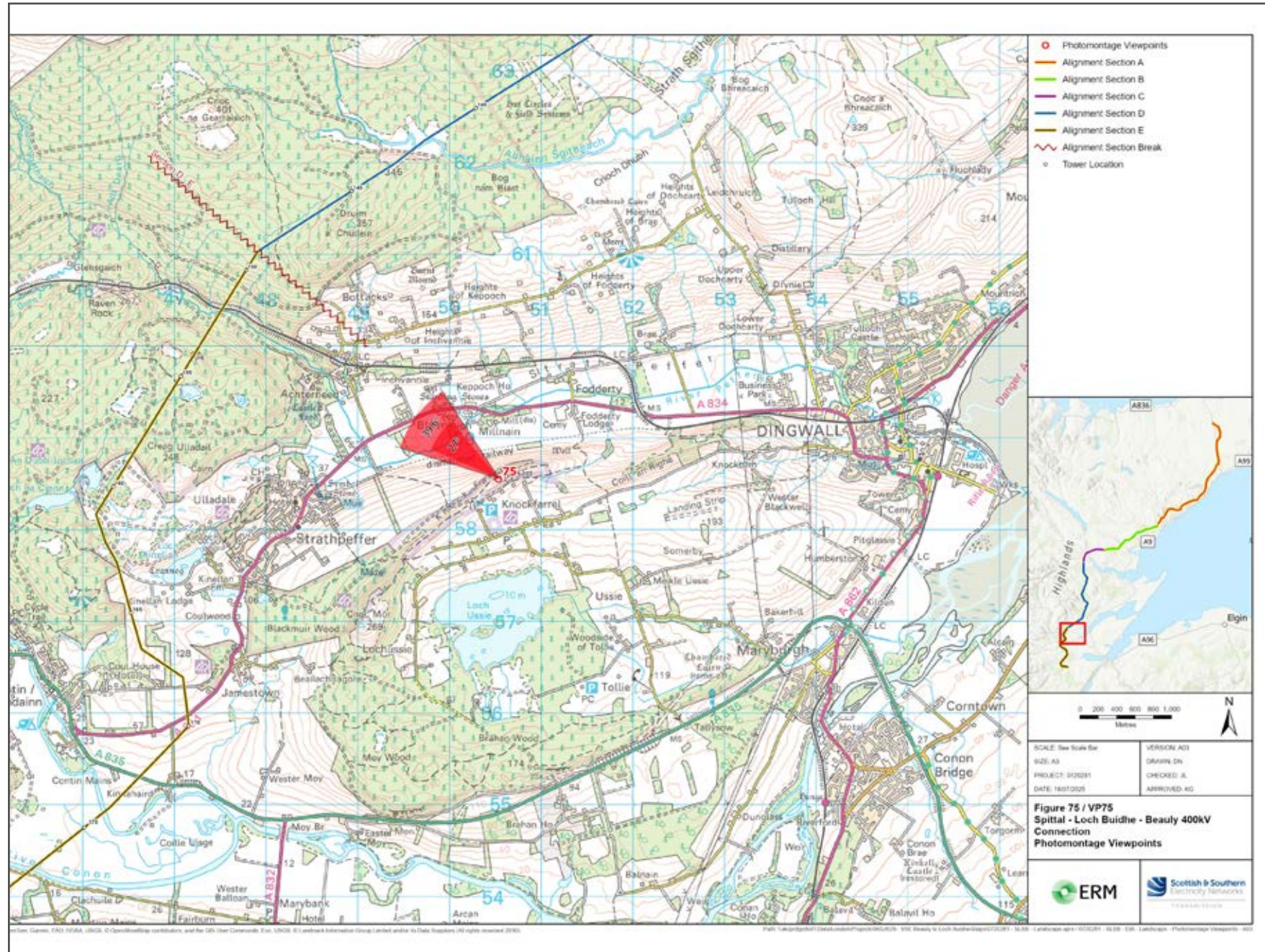
V4b Figure 7-75c Viewpoint 75: Knockfarrel - Existing View

V4b Figure 7-75d Viewpoint 75: Knockfarrel - Wireline Overlay



V4b Figure 7-75a(i) Viewpoint 75: Knockfarrel

Reproduced from Ordnance Survey digital map data © Crown copyright 2025. All rights reserved. Licence number AC00000808122



Grid Reference: 250535 858546 Distance to nearest development: 3524m AOD: 215m

The viewpoint location is Knockfarrel Vitrified Fort.
 Park in the Blackmuir Wood Forestry car park, reached by turning off the south side of the A834 at the Contin end of Strathpeffer village.
 The walk begins by following the waymarked path from the car park itself.

Extent of 50mm single frame image



Photomontage

V4b Figure 7-75b(i)
Viewpoint 75: Knockfarrel
View Direction: 305.5°

Distance to nearest development: 3524m Camera: Canon EOS R5 Focal Length: 50mm vertical (27°) x 28mm horizontal (65.5°) Camera height: 1.5m Date: 27/09/2024 14:16


The images contained on this page and the following page are not representative of scale and distance from the actual viewpoint and show the wind farm development in its wider landscape context only.

For empirical testing, the wireline image on the next page can be accurately assessed in the field when converted to a transparency. If viewed with one eye at a distance of 300mm from exactly the same location and height as the original camera lens, the image will fit the real landscape cues.



V4b Figure 7-75c(i) Viewpoint 75: Knockfarrel - Existing View

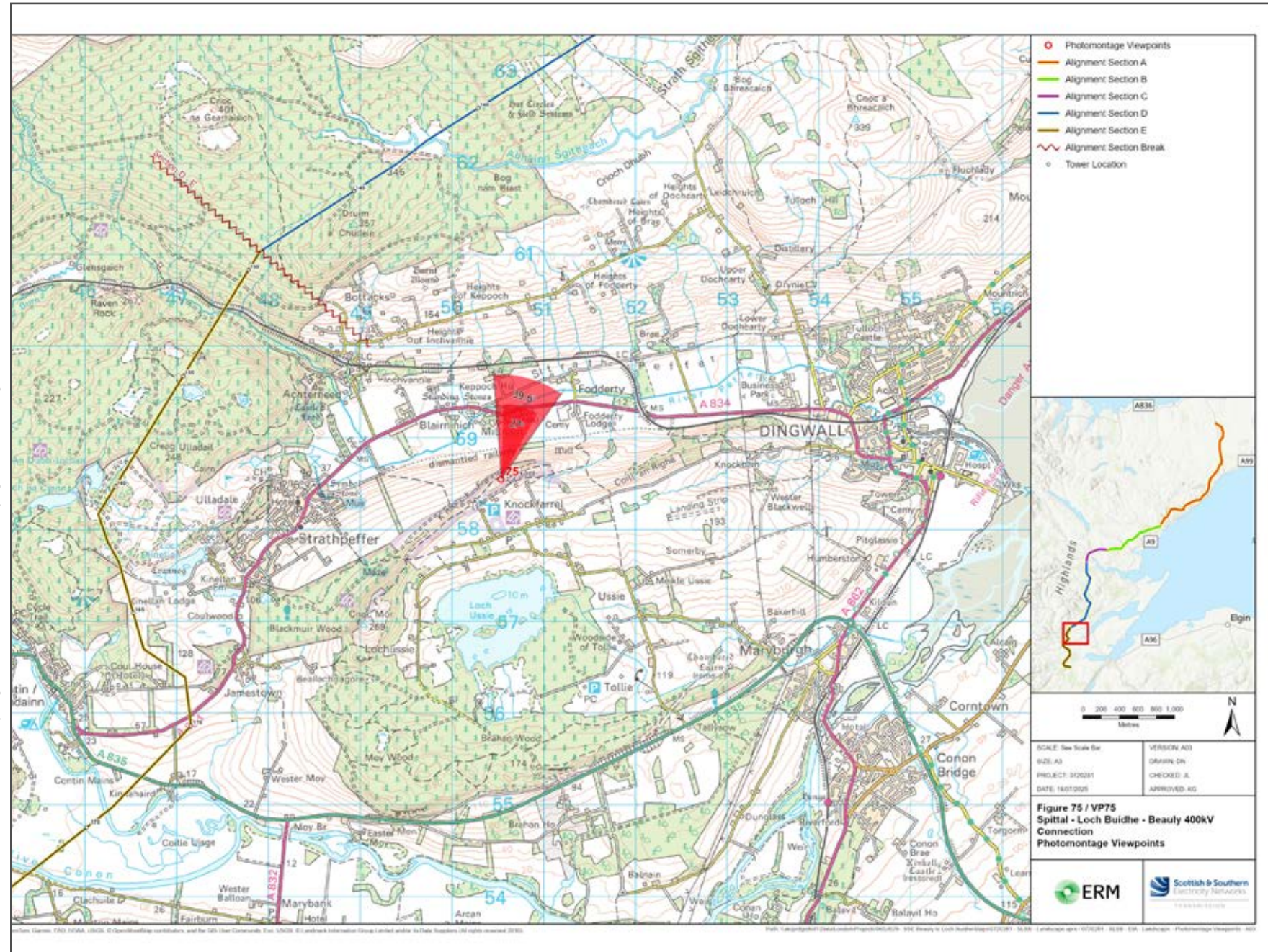
V4b Figure 7-75d(i) Viewpoint 75: Knockfarrel - Wireline Overlay



Wireline Drawing - Proposed Development Shown In Red
----- Vertical Limit of Deviation: the maximum height of a tower above ground level

V4b Figure 7-75a(ii) Viewpoint 75: Knockfarrel

Reproduced from Ordnance Survey digital map data © Crown copyright 2025. All rights reserved. Licence number AC00000808122



Grid Reference: 250535 858546 Distance to nearest development: 3524m AOD: 215m

The viewpoint location is Knockfarrel Vitrified Fort.
 Park in the Blackmuir Wood Forestry car park, reached by turning off the south side of the A834 at the Contin end of Strathpeffer village.
 The walk begins by following the waymarked path from the car park itself.

Extent of 50mm single frame image



V4b Figure 7-75b(ii)
Viewpoint 75: Knockfarrel
View Direction: 11°

Distance to nearest development: 3524m Camera: Canon EOS R5 Focal Length: 50mm vertical (27°) x 28mm horizontal (65.5°) Camera height: 1.5m Date: 27/09/2024 14:16


The images contained on this page and the following page are not representative of scale and distance from the actual viewpoint and show the wind farm development in its wider landscape context only.

For empirical testing, the wireline image on the next page can be accurately assessed in the field when converted to a transparency. If viewed with one eye at a distance of 300mm from exactly the same location and height as the original camera lens, the image will fit the real landscape cues.



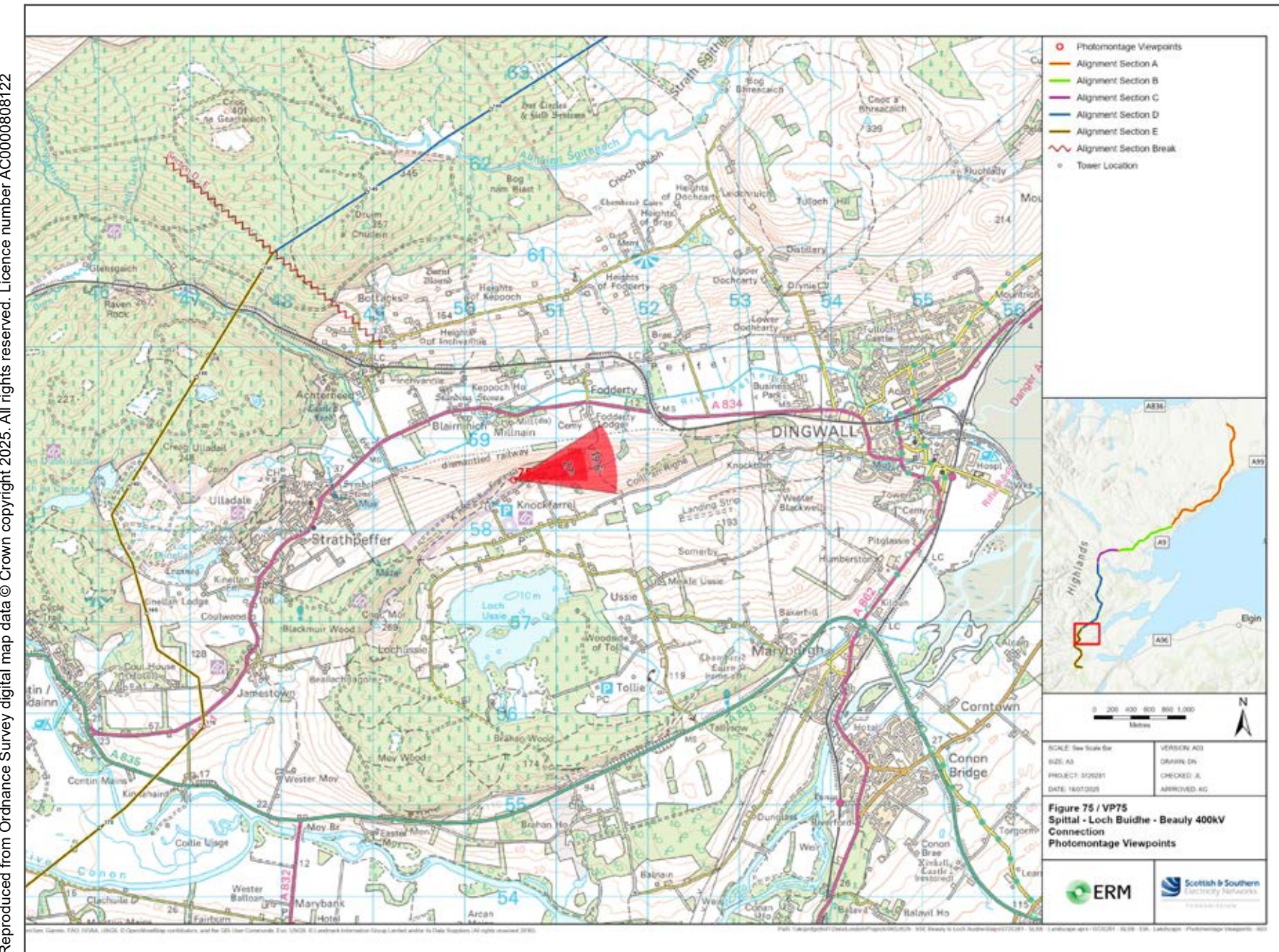
V4b Figure 7-75c(ii) Viewpoint 75: Knockfarrel - Existing View

V4b Figure 7-75d(ii) Viewpoint 75: Knockfarrel - Wireline Overlay



Wireline Drawing - Proposed Development Shown In Red
 ----- Vertical Limit of Deviation: the maximum height of a tower above ground level

V4b Figure 7-75a(iii) Viewpoint 75: Knockfarrel



Grid Reference: 250535 858546 Distance to nearest development: 3524m AOD: 215m

The viewpoint location is Knockfarrel Vitrified Fort.
Park in the Blackmuir Wood Forestry car park, reached by turning off the south side of the A834 at the Contin end of Strathpeffer village.
The walk begins by following the waymarked path from the car park itself.



Extent of 50mm single frame image



Photomontage

V4b Figure 7-75b(iii)
Viewpoint 75: Knockfarrel
View Direction: 76.5°

Distance to nearest development: 3524m Camera: Canon EOS R5 Focal Length: 50mm vertical (27°) x 28mm horizontal (65.5°) Camera height: 1.5m Date: 27/09/2024 14:16


The images contained on this page and the following page are not representative of scale and distance from the actual viewpoint and show the wind farm development in its wider landscape context only.

For empirical testing, the wireline image on the next page can be accurately assessed in the field when converted to a transparency. If viewed with one eye at a distance of 300mm from exactly the same location and height as the original camera lens, the image will fit the real landscape cues.



V4b Figure 7-75c(iii) Viewpoint 75: Knockfarrel - Existing View

V4b Figure 7-75d(iii) Viewpoint 75: Knockfarrel - Wireline Overlay



Wireline Drawing - Proposed Development Shown In Red
 ----- Vertical Limit of Deviation: the maximum height of a tower above ground level



V4b Figure 7-75b(iv)
Viewpoint 75: Knockfarrel

This image should be viewed at a comfortable arms length (approx. 500mm)

Distance to nearest development: 3524m Camera: Canon EOS R5 Focal Length: 50mm Camera height: 1.5m Date: 27/09/2024 14:16



V4b Figure 7-75b(v)
Viewpoint 75: Knockfarrel

This image should be viewed at a comfortable arms length (approx. 500mm)

Distance to nearest development: 3524m Camera: Canon EOS R5 Focal Length: 75mm Camera height: 1.5m Date: 27/09/2024 14:16