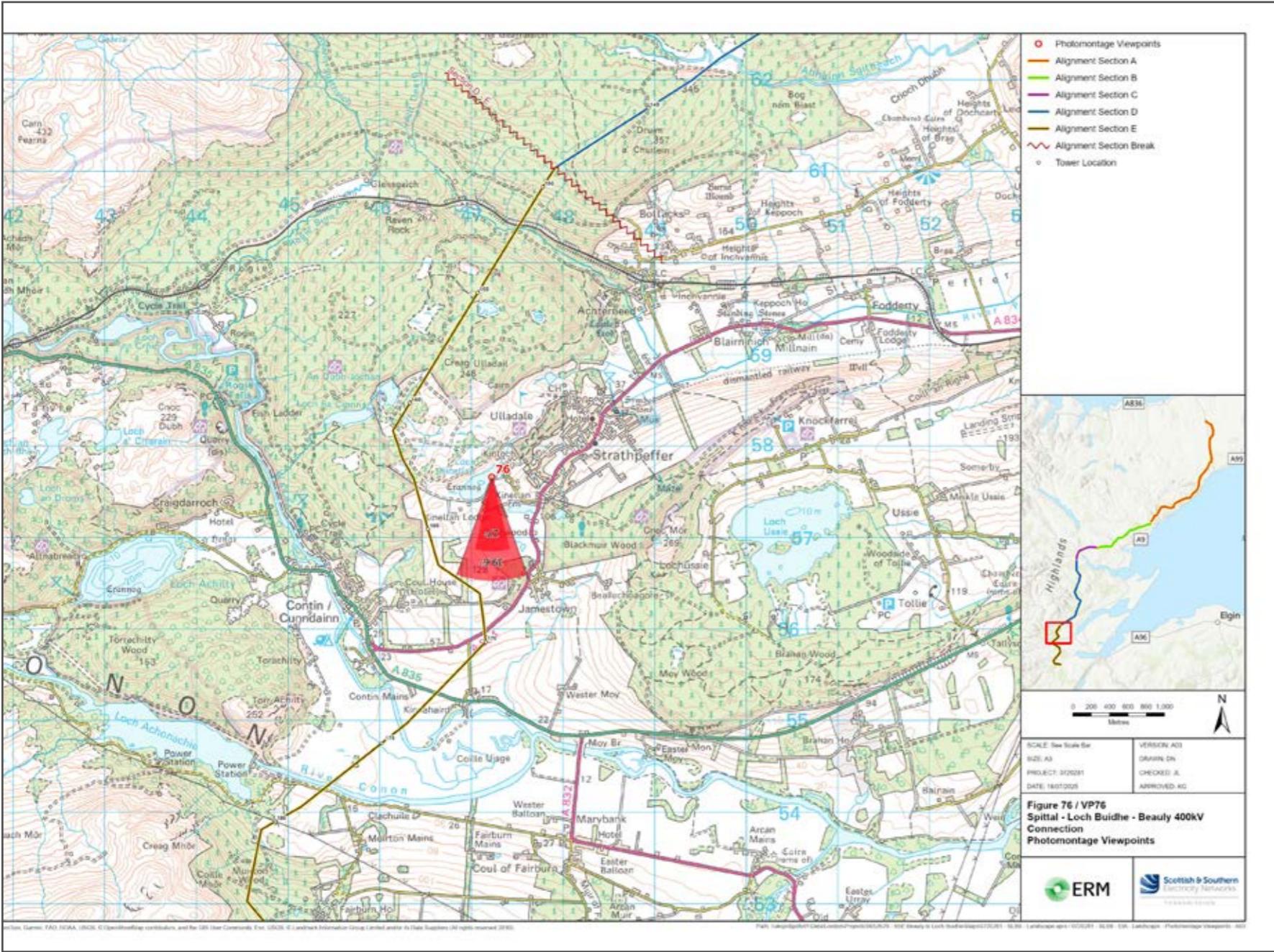


V4b Figure 7-76a Viewpoint 76: Loch Kinellan

Reproduced from Ordnance Survey digital map data © Crown copyright 2025. All rights reserved. Licence number AC00000808122



Grid Reference: 247223 857657 Distance to nearest development: 824m AOD: 123m

The viewpoint location is on Kinellan Farm Road, to the West of Strathpeffer.
It is next to Loch Kinellan and there is a car park directly next to the viewpoint.

Extent of 50mm single frame image



Photomontage

V4b Figure 7-76b
Viewpoint 76: Loch Kinellan
View Direction: 179.5°

Distance to nearest development: 824m Camera: Canon EOS R5 Focal Length: 50mm vertical (27°) x 28mm horizontal (65.5°) Camera height: 1.5m Date: 6/11/2024 10:15


The images contained on this page and the following page are not representative of scale and distance from the actual viewpoint and show the wind farm development in its wider landscape context only.

For empirical testing, the wireline image on the next page can be accurately assessed in the field when converted to a transparency. If viewed with one eye at a distance of 300mm from exactly the same location and height as the original camera lens, the image will fit the real landscape cues.



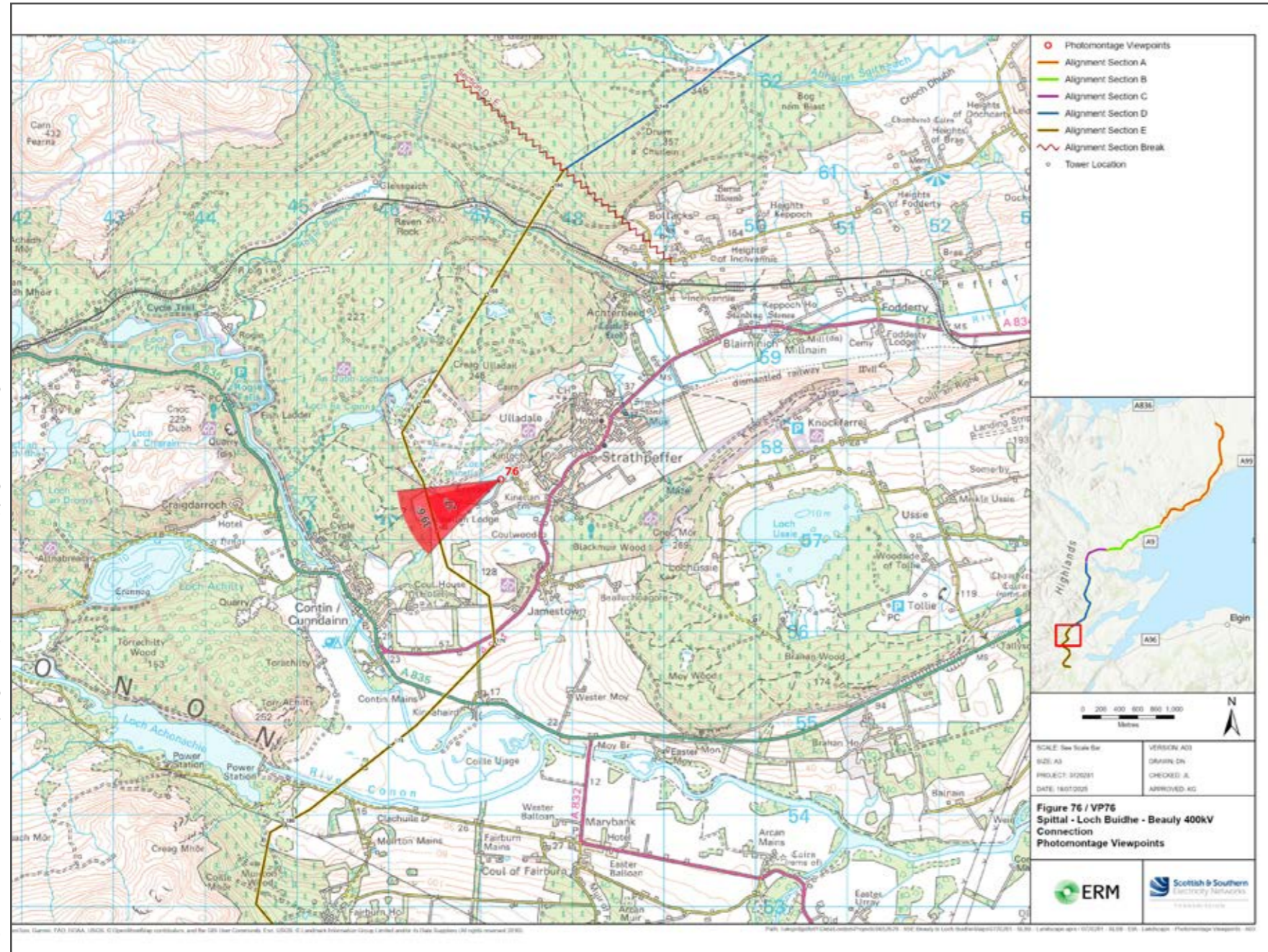
V4b Figure 7-76c Viewpoint 76: Loch Kinellan - Existing View

V4b Figure 7-76d Viewpoint 76: Loch Kinellan - Wireline Overlay



V4b Figure 7-76a(i) Viewpoint 76: Loch Kinellan

Reproduced from Ordnance Survey digital map data © Crown copyright 2025. All rights reserved. Licence number AC00000808122



Grid Reference: 247223 857657 Distance to nearest development: 824m AOD: 123m

The viewpoint location is on Kinellan Farm Road, to the West of Strathpeffer.
It is next to Loch Kinellan and there is a car park directly next to the viewpoint.



V4b Figure 7-76b(i)
Viewpoint 76: Loch Kinellan
View Direction: 245°

Distance to nearest development: 824m Camera: Canon EOS R5 Focal Length: 50mm vertical (27°) x 28mm horizontal (65.5°) Camera height: 1.5m Date: 6/11/2024 10:15


The images contained on this page and the following page are not representative of scale and distance from the actual viewpoint and show the wind farm development in its wider landscape context only.

For empirical testing, the wireline image on the next page can be accurately assessed in the field when converted to a transparency. If viewed with one eye at a distance of 300mm from exactly the same location and height as the original camera lens, the image will fit the real landscape cues.



V4b Figure 7-76c(i) Viewpoint 76: Loch Kinellan - Existing View

V4b Figure 7-76d(i) Viewpoint 76: Loch Kinellan - Wireline Overlay



Wireline Drawing - Proposed Development Shown In Red
 ----- Vertical Limit of Deviation: the maximum height of a tower above ground level



V4b Figure 7-76b(ii)
Viewpoint 76: Loch Kinellan

This image should be viewed at a comfortable arms length (approx. 500mm)

Distance to nearest development: 824m Camera: Canon EOS R5 Focal Length: 50mm Camera height: 1.5m Date: 6/11/2024 10:15



V4b Figure 7-76b(iii)
Viewpoint 76: Loch Kinellan

This image should be viewed at a comfortable arms length (approx. 500mm)

Distance to nearest development: 824m Camera: Canon EOS R5 Focal Length: 75mm Camera height: 1.5m Date: 6/11/2024 10:15