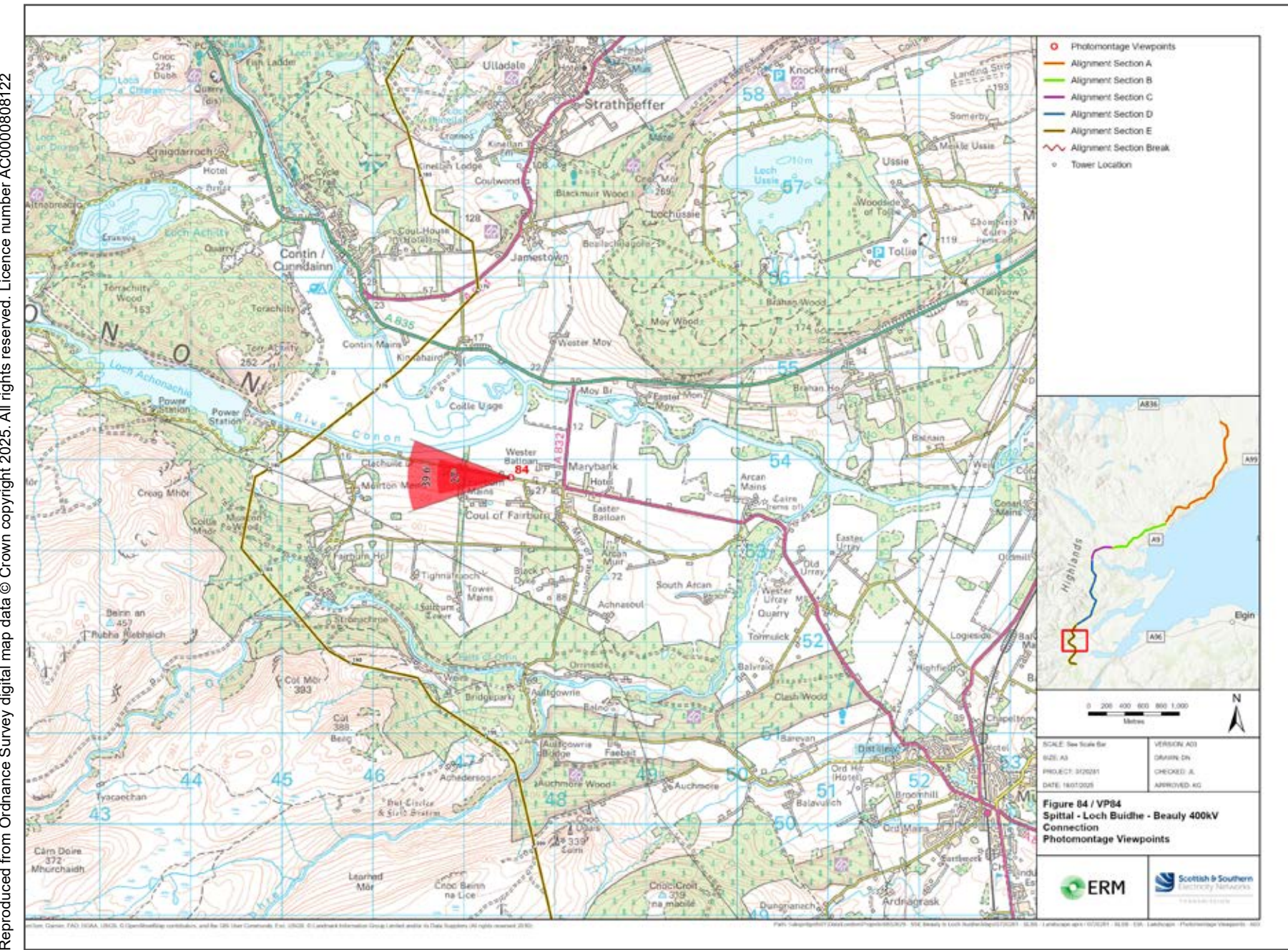


V4b Figure 7-84a Viewpoint 84: Achonochie Road (east of Marybank)



Grid Reference: 247515 853801 Distance to nearest development: 1687m AOD: 27m

The viewpoint location is on Achonochie Road, east of the town of Marybank, approx. 590m west of the crossroads with the A832. There is parking approx. 40m west of the viewpoint in a layby.





Extent of 50mm single frame image



**V4b Figure 7-84b**  
**Viewpoint 84: Achonochie Road (east of Marybank)**  
View Direction: 270°

Distance to nearest development: 1687m    Camera: Canon EOS R5    Focal Length: 50mm vertical (27°) x 28mm horizontal (65.5°)    Camera height: 1.5m    Date: 06/11/2024 15:10

The images contained on this page and the following page are not representative of scale and distance from the actual viewpoint and show the wind farm development in its wider landscape context only.


For empirical testing, the wireline image on the next page can be accurately assessed in the field when converted to a transparency. If viewed with one eye at a distance of 300mm from exactly the same location and height as the original camera lens, the image will fit the real landscape cues.





V4b Figure 7-84c Viewpoint 84: Achonochie Road (east of Marybank) - Existing View

V4b Figure 7-84d Viewpoint 84: Achonochie Road (east of Marybank) - Wireline Overlay

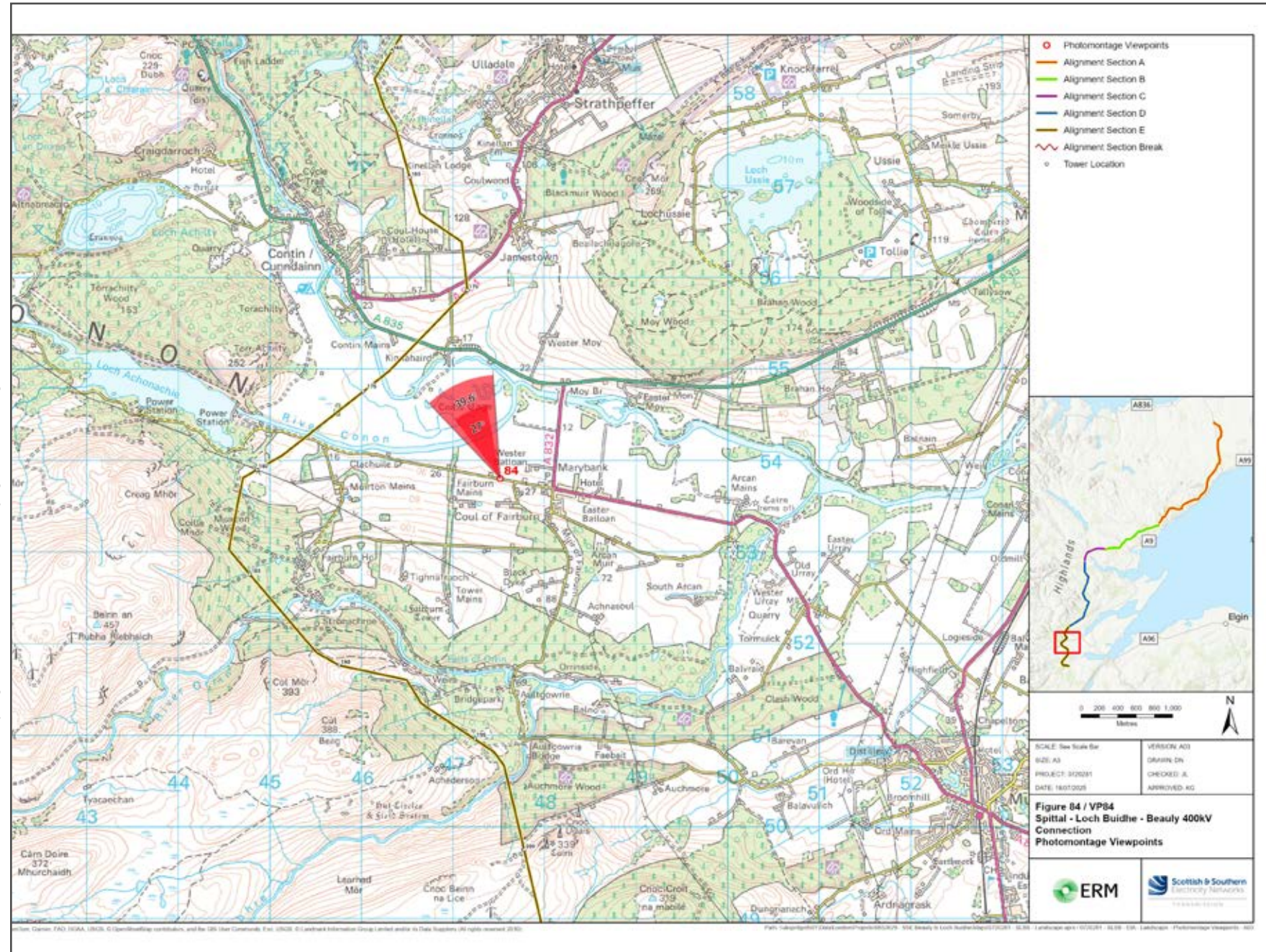


Wireline Drawing - Proposed Development Shown In Red  
 Proposed Development Special Arrangements - Permanent diversion works required to existing 132 kV and 275 kV lines to enable the construction of the Proposed Development are shown in blue  
 ----- Vertical Limit of Deviation: the maximum height of a tower above ground level



V4b Figure 7-84a(i) Viewpoint 84: Achonachie Road (east of Marybank)

Reproduced from Ordnance Survey digital map data © Crown copyright 2025. All rights reserved. Licence number AC00000808122



Grid Reference: 247515 853801 Distance to nearest development: 1687m AOD: 27m

The viewpoint location is on Achonachie Road, east of the town of Marybank, approx. 590m west of the crossroads with the A832. There is parking approx. 40m west of the viewpoint in a layby.





Extent of 50mm single frame image



**V4b Figure 7-84b(i)**  
**Viewpoint 84: Achonochie Road (east of Marybank)**  
View Direction: 335.5°

Distance to nearest development: 1687m    Camera: Canon EOS R5    Focal Length: 50mm vertical (27°) x 28mm horizontal (65.5°)    Camera height: 1.5m    Date: 06/11/2024 15:10

The images contained on this page and the following page are not representative of scale and distance from the actual viewpoint and show the wind farm development in its wider landscape context only.


For empirical testing, the wireline image on the next page can be accurately assessed in the field when converted to a transparency. If viewed with one eye at a distance of 300mm from exactly the same location and height as the original camera lens, the image will fit the real landscape cues.





V4b Figure 7-84c(i) Viewpoint 84: Achonochie Road (east of Marybank) - Existing View

V4b Figure 7-84d(i) Viewpoint 84: Achonochie Road (east of Marybank) - Wireline Overlay



Wireline Drawing - Proposed Development Shown In Red  
 ----- Vertical Limit of Deviation: the maximum height of a tower above ground level





**V4b Figure 7-84b(ii)**

**Viewpoint 84: Achonochie Road (east of Marybank)**

This image should be viewed at a comfortable arms length (approx. 500mm)

Distance to nearest development: 1687m    Camera: Canon EOS R5    Focal Length: 50mm    Camera height: 1.5m    Date: 06/11/2024 15:10





**V4b Figure 7-84b(iii)**

**Viewpoint 84: Achonochie Road (east of Marybank)**

This image should be viewed at a comfortable arms length (approx. 500mm)

Distance to nearest development: 1687m    Camera: Canon EOS R5    Focal Length: 75mm    Camera height: 1.5m    Date: 06/11/2024 15:10