
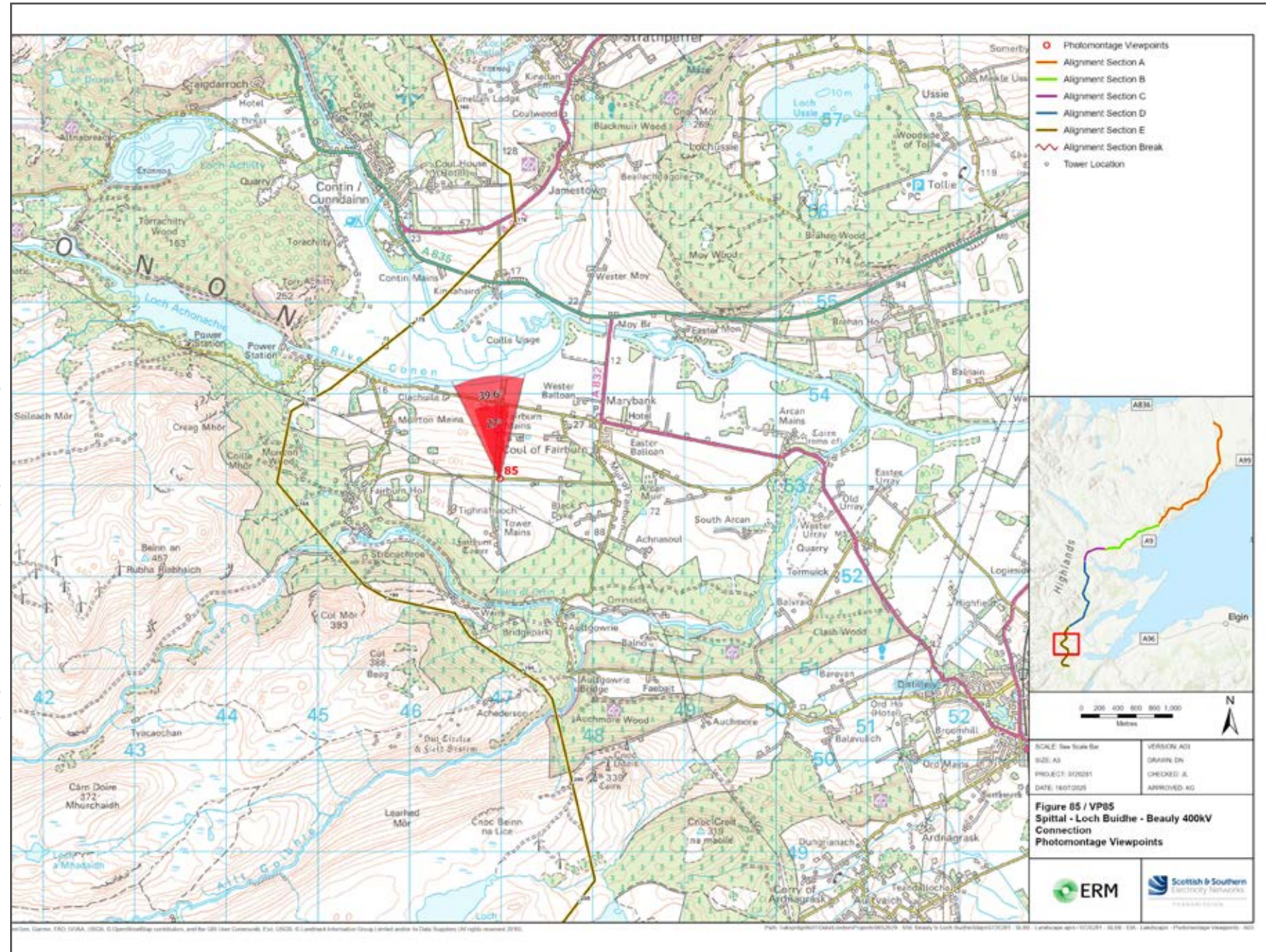


V4b Figure 7-85a Viewpoint 85: Fairburn Drive (west)

Reproduced from Ordnance Survey digital map data © Crown copyright 2025. All rights reserved. Licence number AC00000808122



Grid Reference: 246989 853071 Distance to nearest development: 1545m AOD: 111m

The viewpoint location is on the Mains of Fairburn Road, just east of the town of Marybank.
 It is east from the viewpoint 73.

Extent of 50mm single frame image



V4b Figure 7-85b
Viewpoint 85: Fairburn Drive (west)
View Direction: 352°

Distance to nearest development: 1545m Camera: Canon EOS R5 Focal Length: 50mm vertical (27°) x 28mm horizontal (65.5°) Camera height: 1.5m Date: 02/10/2024 16:10


The images contained on this page and the following page are not representative of scale and distance from the actual viewpoint and show the wind farm development in its wider landscape context only.

For empirical testing, the wireline image on the next page can be accurately assessed in the field when converted to a transparency. If viewed with one eye at a distance of 300mm from exactly the same location and height as the original camera lens, the image will fit the real landscape cues.



V4b Figure 7-85c Viewpoint 85: Fairburn Drive (west) - Existing View

V4b Figure 7-85d Viewpoint 85: Fairburn Drive (west) - Wireline Overlay



Wireline Drawing - Proposed Development Shown In Red
 ----- Vertical Limit of Deviation: the maximum height of a tower above ground level



V4b Figure 7-85b(i)

Viewpoint 85: Fairburn Drive (west)

This image should be viewed at a comfortable arms length (approx. 500mm)

Distance to nearest development: 1545m Camera: Canon EOS R5 Focal Length: 50mm Camera height: 1.5m Date: 02/10/2024 16:10



V4b Figure 7-85b(ii)

Viewpoint 85: Fairburn Drive (west)

This image should be viewed at a comfortable arms length (approx. 500mm)

Distance to nearest development: 1545m Camera: Canon EOS R5 Focal Length: 75mm Camera height: 1.5m Date: 02/10/2024 16:10