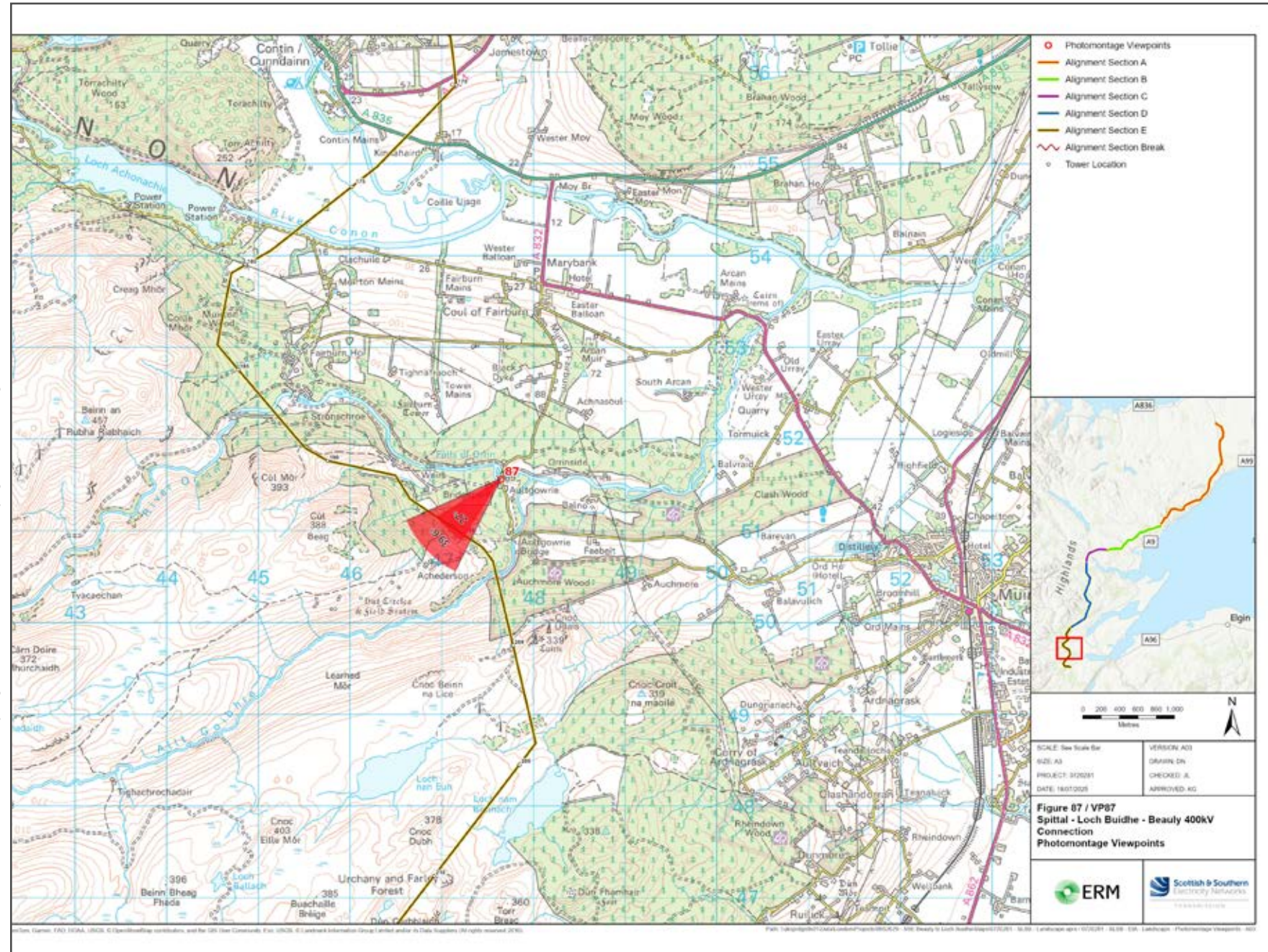


V4b Figure 7-87a Viewpoint 87: Aultgowrie

Reproduced from Ordnance Survey digital map data © Crown copyright 2025. All rights reserved. Licence number AC00000808122



Grid Reference: 247645 851560 Distance to nearest development: 720m AOD: 62m

The viewpoint location is South of Muir of Fairburn, Follow the road the Brae South towards Muir of Ord.





Extent of 50mm single frame image



**V4b Figure 7-87b**  
**Viewpoint 87: Aultgowrie**  
View Direction: 224.5°

Distance to nearest development: 720m      Camera: Canon EOS R5      Focal Length: 50mm vertical (27°) x 28mm horizontal (65.5°)      Camera height: 1.5m      Date: 11/11/2024 12:00

The images contained on this page and the following page are not representative of scale and distance from the actual viewpoint and show the wind farm development in its wider landscape context only.


For empirical testing, the wireline image on the next page can be accurately assessed in the field when converted to a transparency. If viewed with one eye at a distance of 300mm from exactly the same location and height as the original camera lens, the image will fit the real landscape cues.





V4b Figure 7-87c Viewpoint 87: Aultgowrie - Existing View

V4b Figure 7-87d Viewpoint 87: Aultgowrie - Wireline Overlay

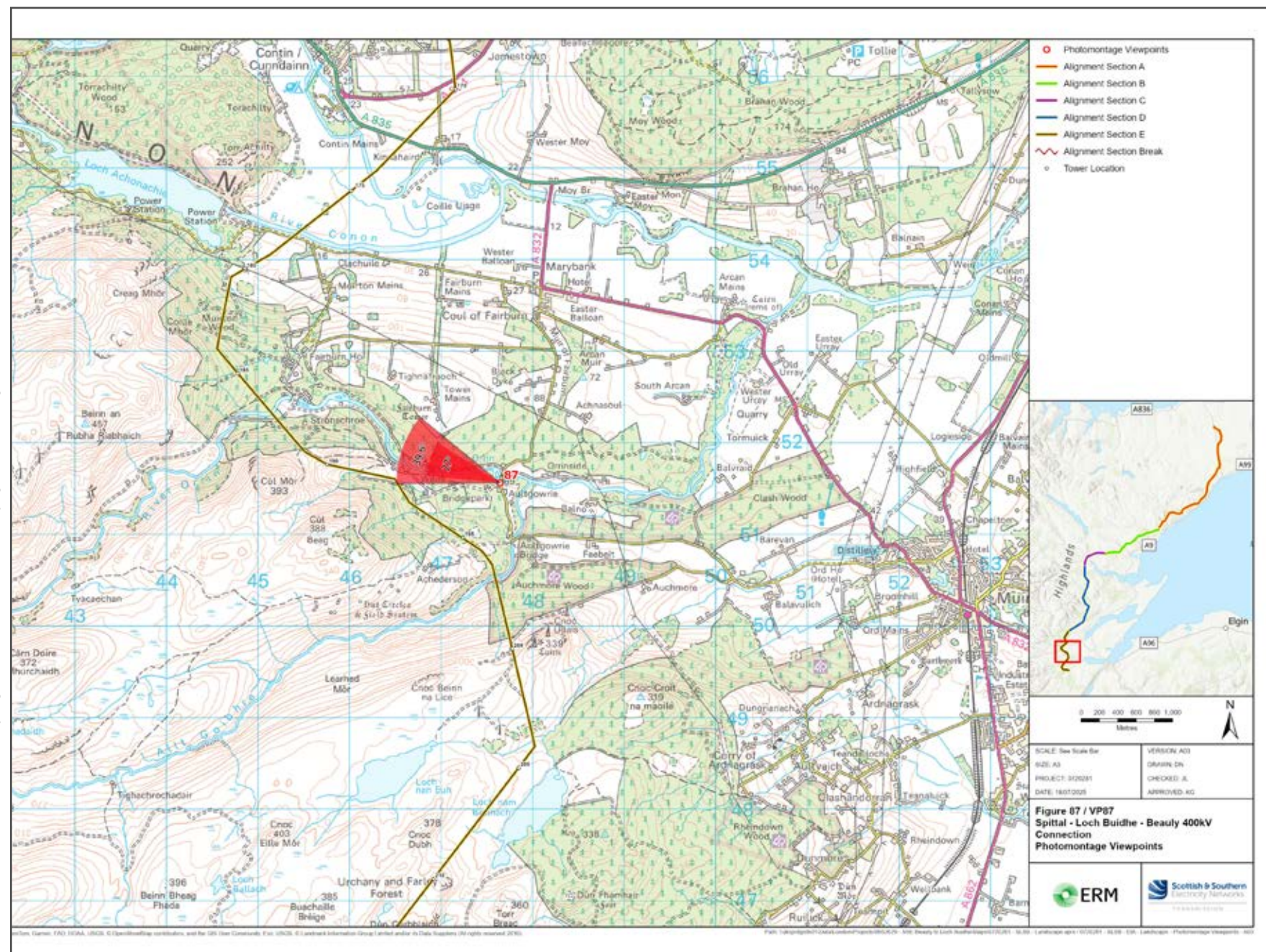


Wireline Drawing - Proposed Development Shown In Red  
 ----- Vertical Limit of Deviation: the maximum height of a tower above ground level



V4b Figure 7-87a(i) Viewpoint 87: Aultgowrie

Reproduced from Ordnance Survey digital map data © Crown copyright 2025. All rights reserved. Licence number AC00000808122



Grid Reference: 247645 851560 Distance to nearest development: 720m AOD: 62m

The viewpoint location is South of Muir of Fairburn, Follow the road the Brae South towards Muir of Ord.



Extent of 50mm single frame image



Photomontage

**V4b Figure 7-87b(i)**  
**Viewpoint 87: Aultgowrie**  
View Direction: 290°

Distance to nearest development: 720m      Camera: Canon EOS R5      Focal Length: 50mm vertical (27°) x 28mm horizontal (65.5°)      Camera height: 1.5m      Date: 11/11/2024 12:00

The images contained on this page and the following page are not representative of scale and distance from the actual viewpoint and show the wind farm development in its wider landscape context only.

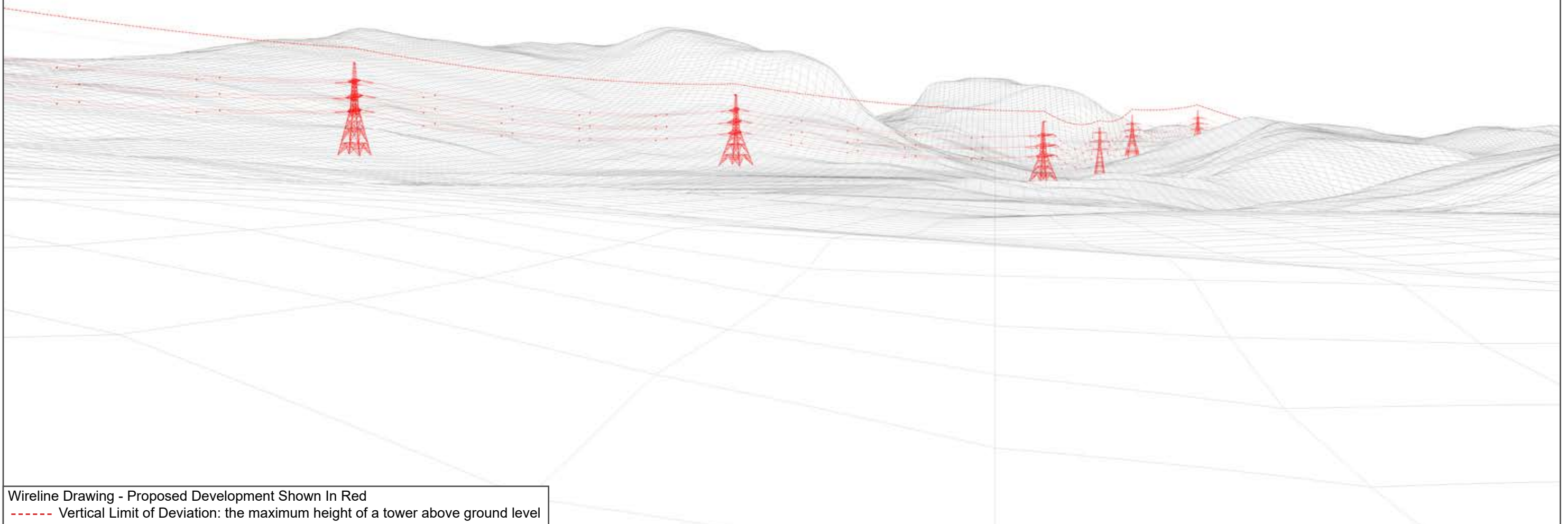
For empirical testing, the wireline image on the next page can be accurately assessed in the field when converted to a transparency. If viewed with one eye at a distance of 300mm from exactly the same location and height as the original camera lens, the image will fit the real landscape cues.





V4b Figure 7-87c(i) Viewpoint 87: Aultgowrie - Existing View

V4b Figure 7-87d(i) Viewpoint 87: Aultgowrie - Wireline Overlay







**V4b Figure 7-87b(ii)**  
**Viewpoint 87: Aultgowrie**

This image should be viewed at a comfortable arms length (approx. 500mm)

Distance to nearest development: 720m    Camera: Canon EOS R5    Focal Length: 50mm    Camera height: 1.5m    Date: 11/11/2024 12:00





**V4b Figure 7-87b(iii)**  
**Viewpoint 87: Aultgowrie**

This image should be viewed at a comfortable arms length (approx. 500mm)

Distance to nearest development: 720m    Camera: Canon EOS R5    Focal Length: 75mm    Camera height: 1.5m    Date: 11/11/2024 12:00





**V4b Figure 7-87b(iv)**  
**Viewpoint 87: Aultgowrie**

This image should be viewed at a comfortable arms length (approx. 500mm)

Distance to nearest development: 720m    Camera: Canon EOS R5    Focal Length: 75mm    Camera height: 1.5m    Date: 11/11/2024 12:00