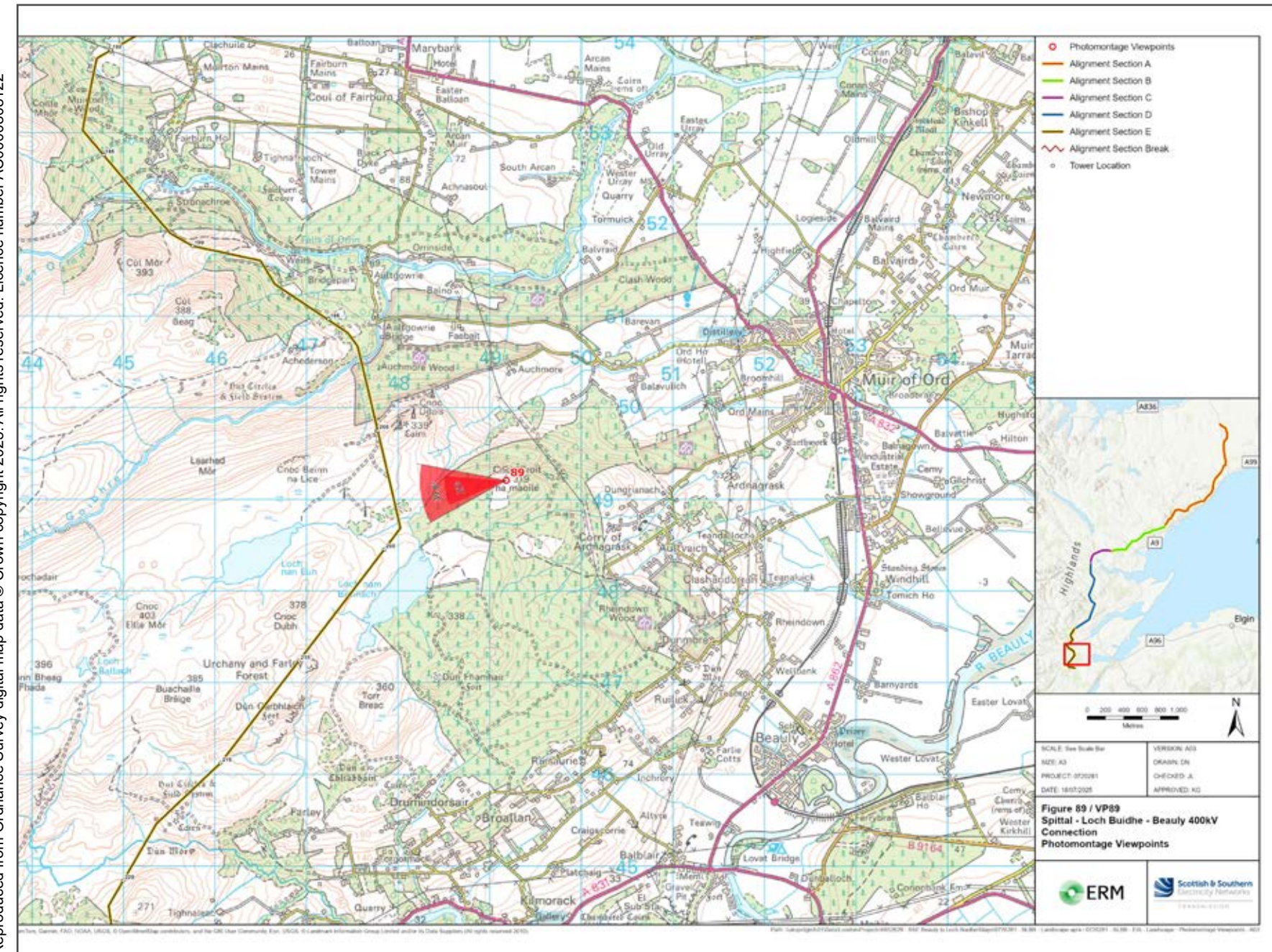


V4b Figure 7-89a Viewpoint 89: Cnoc Croit



Grid Reference: 249182 849205 Distance to nearest development: 1244m AOD: 316m

The viewpoint location is at the top of Cnoc Croit na Maoile (Ord Hill).
 Take one of the the minor roads leading towards Corry of Ardnagrask from the A862 (heading north from Beaulieu).
 Follow the sign for Upper Aultvaich, to where the road bends sharply to the left and a forestry track leads straight ahead, the walk starts here.
 Take care not to block any gates and park responsibly.
 Follow the wooden sign for Ord Hill and go through the gate ahead into Corry Wood and follow the forestry track as it climbs gently and bends to the right.

Extent of 50mm single frame image



V4b Figure 7-89b
Viewpoint 89: Cnoc Croit
View Direction: 250°

Distance to nearest development: 1244m Camera: Canon EOS R5 Focal Length: 50mm vertical (27°) x 28mm horizontal (65.5°) Camera height: 1.5m Date: 14/02/2025 10:15


The images contained on this page and the following page are not representative of scale and distance from the actual viewpoint and show the wind farm development in its wider landscape context only.

For empirical testing, the wireline image on the next page can be accurately assessed in the field when converted to a transparency. If viewed with one eye at a distance of 300mm from exactly the same location and height as the original camera lens, the image will fit the real landscape cues.

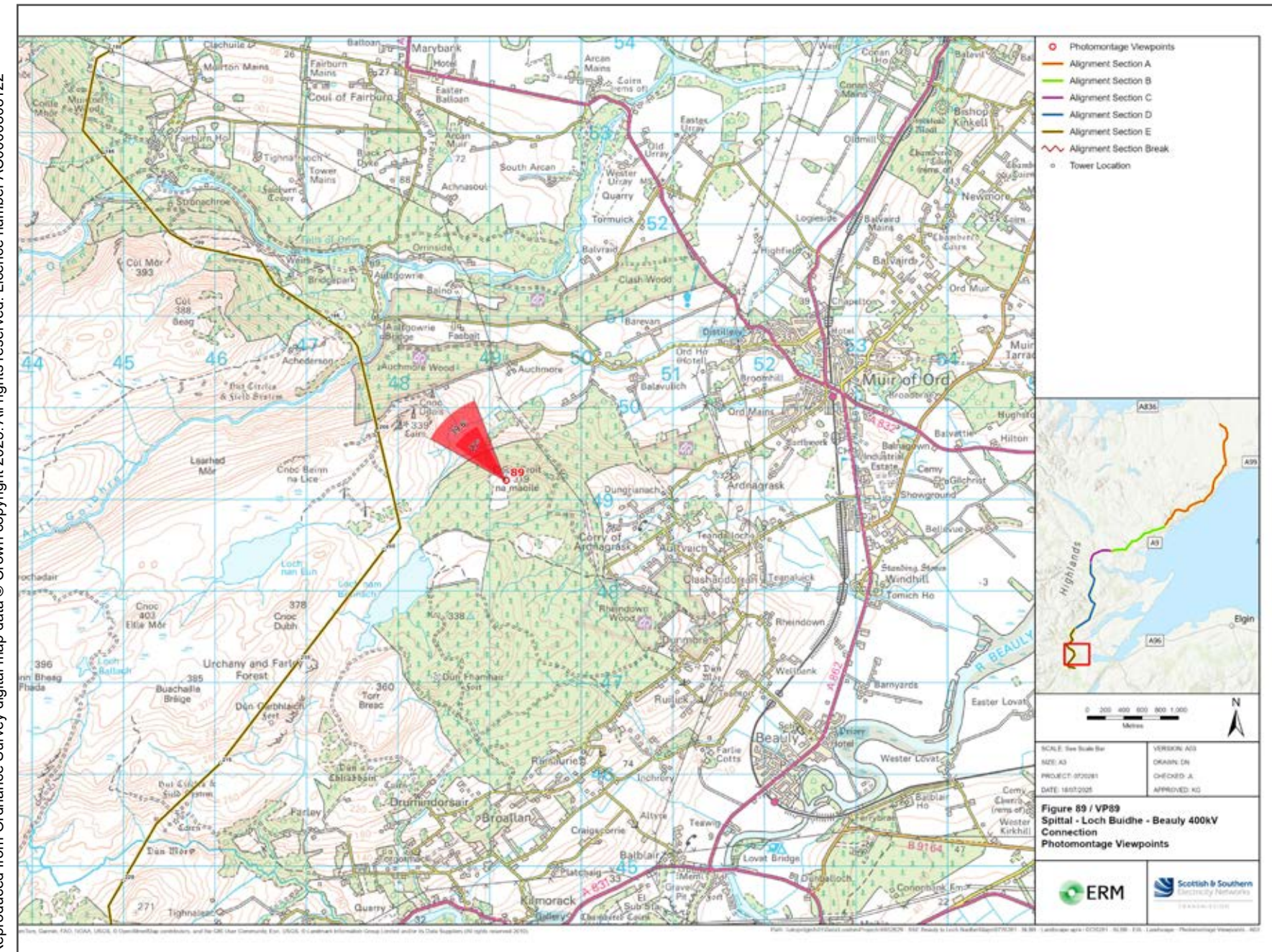


V4b Figure 7-89c Viewpoint 89: Cnoc Croit - Existing View

V4b Figure 7-89d Viewpoint 89: Cnoc Croit - Wireline Overlay



V4b Figure 7-89a(i) Viewpoint 89: Cnoc Croit



Grid Reference: 249182 849205 Distance to nearest development: 1244m AOD: 316m

The viewpoint location is at the top of Cnoc Croit na Maoile (Ord Hill).
Take one of the the minor roads leading towards Corry of Ardnagrask from the A862 (heading north from Beaulieu).
Follow the sign for Upper Aultvaich, to where the road bends sharply to the left and a forestry track leads straight ahead, the walk starts here.
Take care not to block any gates and park responsibly.
Follow the wooden sign for Ord Hill and go through the gate ahead into Corry Wood and follow the forestry track as it climbs gently and bends to the right.



Extent of 50mm single frame image



Photomontage

V4b Figure 7-89b(i)
Viewpoint 89: Cnoc Croit
View Direction: 315.5°

Distance to nearest development: 1244m Camera: Canon EOS R5 Focal Length: 50mm vertical (27°) x 28mm horizontal (65.5°) Camera height: 1.5m Date: 14/02/2025 10:15

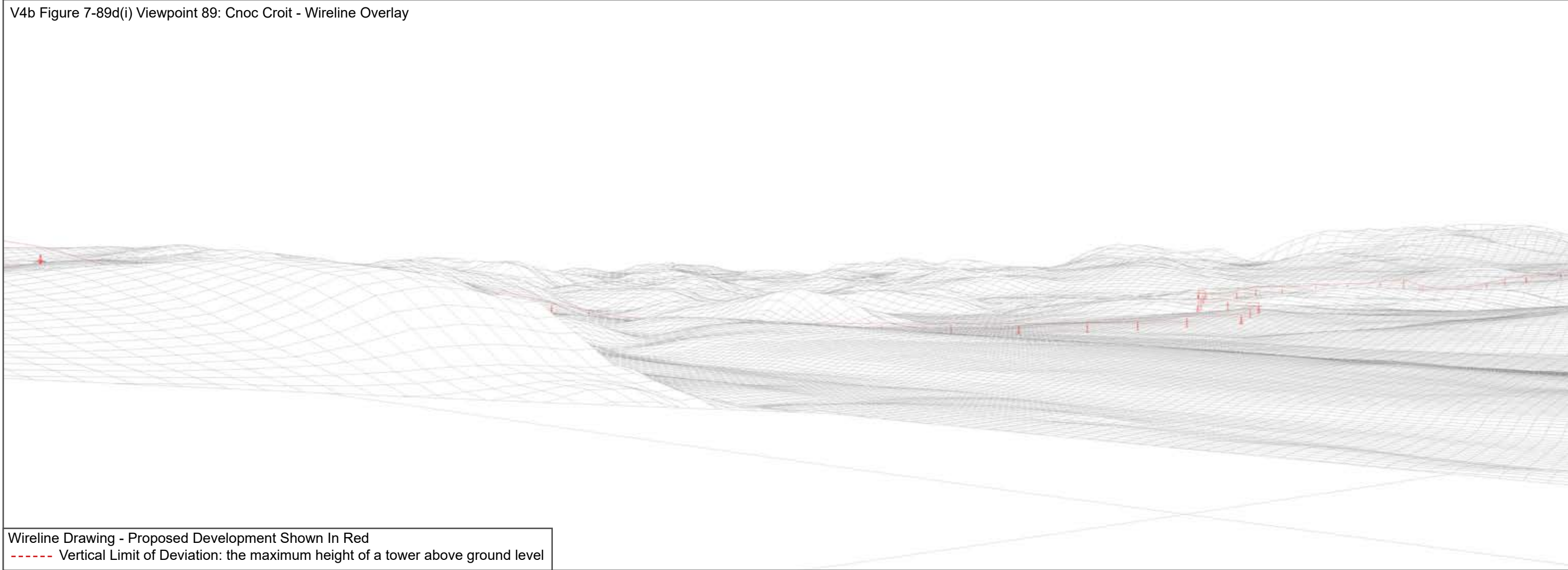
The images contained on this page and the following page are not representative of scale and distance from the actual viewpoint and show the wind farm development in its wider landscape context only.

For empirical testing, the wireline image on the next page can be accurately assessed in the field when converted to a transparency. If viewed with one eye at a distance of 300mm from exactly the same location and height as the original camera lens, the image will fit the real landscape cues.



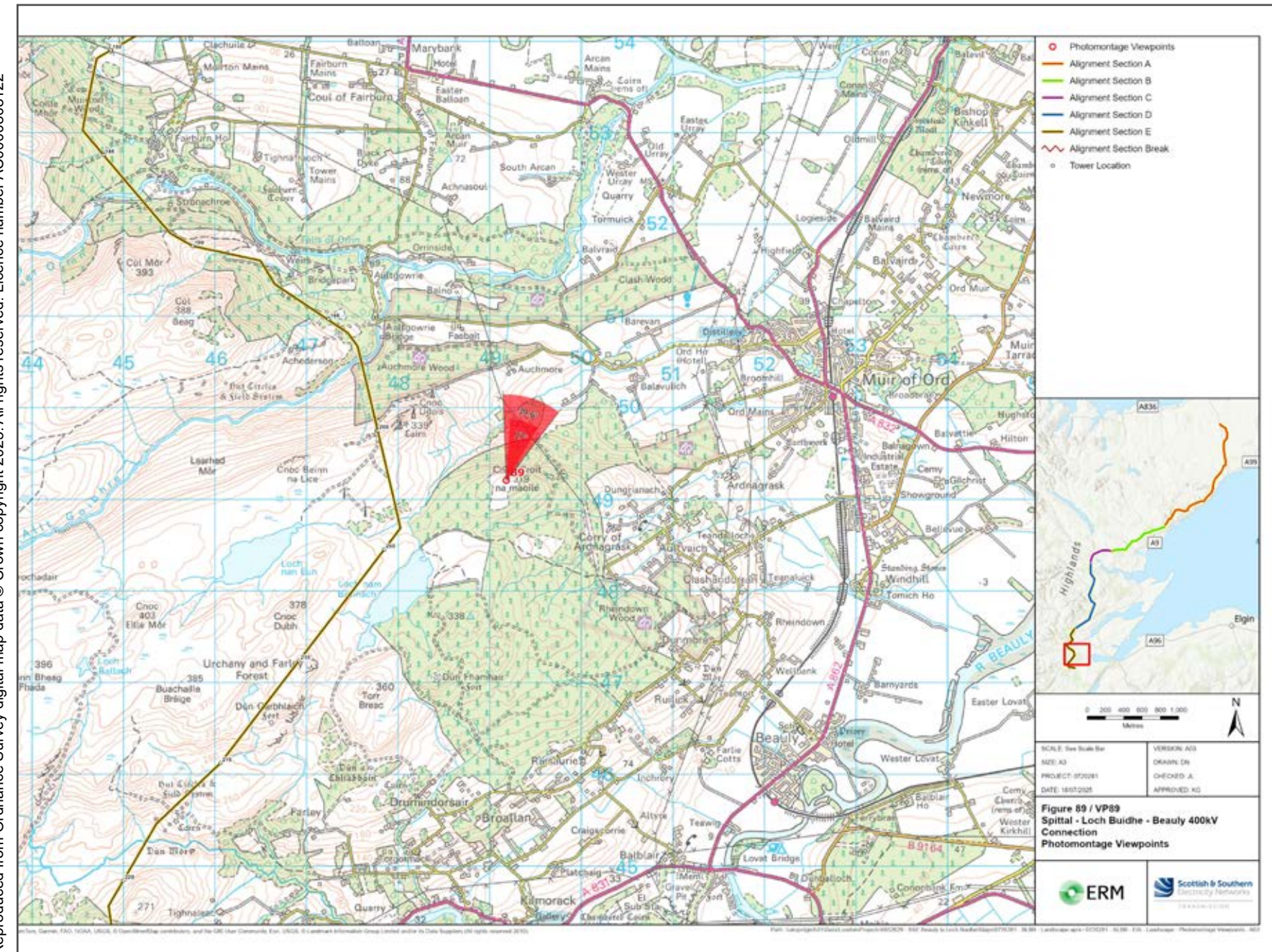
V4b Figure 7-89c(i) Viewpoint 89: Cnoc Croit - Existing View

V4b Figure 7-89d(i) Viewpoint 89: Cnoc Croit - Wireline Overlay



Wireline Drawing - Proposed Development Shown In Red
 ----- Vertical Limit of Deviation: the maximum height of a tower above ground level

V4b Figure 7-89a(ii) Viewpoint 89: Cnoc Croit



Grid Reference: 249182 849205 Distance to nearest development: 1244m AOD: 316m

The viewpoint location is at the top of Cnoc Croit na Maoile (Ord Hill).
Take one of the the minor roads leading towards Corry of Ardnagrask from the A862 (heading north from Beaulieu).
Follow the sign for Upper Aultvaich, to where the road bends sharply to the left and a forestry track leads straight ahead, the walk starts here.
Take care not to block any gates and park responsibly.
Follow the wooden sign for Ord Hill and go through the gate ahead into Corry Wood and follow the forestry track as it climbs gently and bends to the right.



Extent of 50mm single frame image



Photomontage

V4b Figure 7-89b(ii)
Viewpoint 89: Cnoc Croit
View Direction: 21°

Distance to nearest development: 1244m Camera: Canon EOS R5 Focal Length: 50mm vertical (27°) x 28mm horizontal (65.5°) Camera height: 1.5m Date: 14/02/2025 10:15

The images contained on this page and the following page are not representative of scale and distance from the actual viewpoint and show the wind farm development in its wider landscape context only.

For empirical testing, the wireline image on the next page can be accurately assessed in the field when converted to a transparency. If viewed with one eye at a distance of 300mm from exactly the same location and height as the original camera lens, the image will fit the real landscape cues.



V4b Figure 7-89c(ii) Viewpoint 89: Cnoc Croit - Existing View

V4b Figure 7-89d(ii) Viewpoint 89: Cnoc Croit - Wireline Overlay



Wireline Drawing - Proposed Development Shown In Red
 ----- Vertical Limit of Deviation: the maximum height of a tower above ground level



V4b Figure 7-89b(iii)
Viewpoint 89: Cnoc Croit

Distance to nearest development: 1244m Camera: Canon EOS R5 Focal Length: 50mm Camera height: 1.5m Date: 14/02/2025 10:15

This image should be viewed at a comfortable arms length (approx. 500mm)



V4b Figure 7-89b(iv)
Viewpoint 89: Cnoc Croit

This image should be viewed at a comfortable arms length (approx. 500mm)

Distance to nearest development: 1244m Camera: Canon EOS R5 Focal Length: 75mm Camera height: 1.5m Date: 14/02/2025 10:15