

**Spittal to Loch Buidhe to Beauly 400 kV
OHL Connection
Environmental Impact Assessment
Volume 5 | Technical Appendix**

**Appendix 3.7 | Public Road
Improvement Environmental
Appraisal**

July 2025



VOLUME 5: APPENDIX 3.7 – PUBLIC ROAD IMPROVEMENT ENVIRONMENTAL APPRAISAL

| | | |
|-----|---|------------|
| 1. | PUBLIC ROAD IMPROVEMENTS ENVIRONMENTAL APPRAISAL | 1 |
| 1.1 | Introduction | 1 |
| 1.2 | Methodology | 1 |
| 1.3 | Proposed Public Road Improvements | 3 |
| 1.4 | Public Road Improvements Environmental Appraisal | 17 |
| 1.5 | Conclusion | 211 |
| | ANNEX A FIGURES | 213 |

1. PUBLIC ROAD IMPROVEMENTS ENVIRONMENTAL APPRAISAL

1.1 Introduction

- 1.1.1 Public road improvements (PRI) will be required along the Proposed Development to facilitate construction traffic. Indicative locations are known however exact locations will be confirmed by the Principal Contactor as design progresses.
- 1.1.2 It is proposed that any improvements required will be undertaken as works ancillary to the Proposed Development; accordingly, deemed planning permission is sought for these works under Section 57(2) of the Town and Country Planning (Scotland) Act 1997 ('the Planning Act'). The Applicant considers that details of the works, and detailed construction designs could be appropriately secured at a future time by way of planning condition requiring the further approval of the Planning Authority.
- 1.1.3 The purpose of this Appendix is to provide information on the potential public road improvement works required for the Proposed Development, including indicative locations where the works are likely to be carried out and a preliminary appraisal of potential environmental constraints.

1.2 Methodology

Public Road Improvements Methodology

- 1.2.1 A desk based study of environmental constraints was completed to identify any potential for impacts as a result of the PRI. The environmental constraints considered, and their relevant search areas, are presented below.

Landscape and Visual (0.2 km)

- Core Paths
- National Scenic Area (NSA)
- Special Landscape Area (SLA)
- Wild Land Area (WLA)
- Residential Receptors

Ecology and Ornithology (1 km)

- World Heritage Site
- Ramsar Sites
- Special Protection Area (SPA)
- Special Area of Conservation (SAC)
- Site of Special Scientific Interest (SSSI)
- National Nature Reserves (NNR)
- Local Nature Reserves (LNR)
- Ancient Woodland
- RSPB Important Bird Area (IBA)

Cultural Heritage (1 km)

- Scheduled Monuments
- Listed Buildings
- Registered Battlefields
- Garden and Designed Landscape (GDL)

- Conservation Area

Geological Environment (Immediate vicinity)

- Class 1 Peatland
- Class 2 Peatland

Water Environment (1 km)

- Scottish Environmental Protection Agency (SEPA) Watercourses - River waterbodies created for the Water Framework Directive (2000/60/EC).
- Surface Water Features – capturing inland waterways
- SEPA's recommended riparian corridor watercourse buffers (buffers that have been produced by SEPA that range from 10 m to 30 m depending on channel width)
- Private Water Supplies (PWS)

Mitigation Methodology

- 1.2.2 In addition to road improvements, general measures will be promoted to mitigate the impact of construction traffic on the operation of the local transport network, see **Table 1.1**. Standard mitigation measures such as the SSEN General Environmental Management Plans and Species Protection Plans will be applied.

Table 1.1: Mitigation and Commitment Measures

| Mitigation Measures | Proposed Commitment Measure |
|-------------------------------------|--|
| Route Signage | Temporary signage will be erected on the roads in the vicinity of the proposed Site accesses, and at other locations as considered necessary, to warn drivers of construction activities and the potential to encounter construction vehicles. The exact nature and location of the signage would be agreed with The Highland Council prior to the commencement of construction activities at each Site. |
| Contractor Speed Limits | It is proposed to impose a reduced speed limit for all construction traffic on sections of the proposed access route deemed sensitive to the effects of construction traffic. As such, it is proposed to implement signage located at appropriate locations advising construction traffic of the reduced speed limit |
| Route Enforcement | The routes and time restrictions identified in the Construction Traffic Management Plan (CTMP) will be strictly enforced. The Principal Contractor and all subcontracting companies involved in the construction of the Proposed Development, will be required to ensure they follow the correct routes. The routes will be clearly defined in all contracts and clearly signposted for all drivers to see. This will be reinforced by inclusion within the Principal Contractor's site induction and regular toolbox talks for site operatives. The requirement to stay on the road surface, and avoid tracking off onto verges, will also be reinforced via these means. |
| Banksman | Qualified personnel (banksmen) with appropriate street works licences will be in place at key access points to assist deliveries entering or vehicles exiting the working areas where required. In addition to the above, banksmen may also be required to perform traffic management duties to minimise potential conflict with other road users. |
| Information Pack and Communications | Driver information packs will be provided to all contractors which will form part of the contractual agreement between contractors and the principal constructor. The information pack is likely to include details of the following CTMP requirements: <ul style="list-style-type: none"> • Purpose and safety rules. • Construction routes. |

| Mitigation Measures | Proposed Commitment Measure |
|---------------------|--|
| | <ul style="list-style-type: none"> • Pre-booking sheet and TMP site contacts. • Vehicle compliance guidance. • Driver training help. • PPE requirements. • Driver Flashcards. <p>Finalised information packs and communication details will be shared with The Highland Council prior to the commencement of works.</p> |
| Travel Plan | <p>The Principal Contractor will develop and implement a Travel Plan, which will seek to reduce the effects of construction staff travelling to the sites on the local road network, in particular where they would be required to pass through local settlements. All on site construction staff using private vehicles to access each Site will be required to park their vehicles in designated construction site car parks. No parking will be permitted on the public road network in the vicinity of the Proposed Development.</p> |

1.3 Proposed Public Road Improvements

Table 1.2 presents the PRIs included in this environmental appraisal. The PRIs are illustrated in **Annex A** alongside environmental constraints.

Table 1.2 Proposed PRI included in Environmental Appraisal

| PRI ID | Road | Council Area | Grid Ref (X) | Grid Ref (Y) | Description |
|--------|--------------|----------------------|---|---|---------------|
| PRI01 | Access Track | The Highland Council | 316044.1999 | 956321.5616 | Road Widening |
| PRI02 | Public Road | The Highland Council | 317810.8044 | 953878.6526 | Road Widening |
| PRI03 | Access Track | The Highland Council | 318528.8541 317760.329 319422.6374 | 949792.1428 949095.7422 950846.1331 | Road Widening |
| PRI04 | Public Road | The Highland Council | 318092.7767 | 942586.3658 | Road Widening |
| PRI05 | Access Track | The Highland Council | 318278.6129 | 941003.4738 | Road Widening |
| PRI06 | Access Track | The Highland Council | 318459.159 | 938619.8967 | Road Widening |
| PRI07 | Access Track | The Highland Council | 317985.0194 | 937055.5962 | Road Widening |
| PRI08 | Public Road | The Highland Council | 318041.9155 | 936272.2167 | Road Widening |
| PRI09 | Public Road | The Highland Council | 316524.3669 | 934482.9003 | Road Widening |
| PRI10 | Public Road | The Highland Council | 315304.0484 315795.9467 315584.1814 316030.7285 314825.9749 | 931308.9342 932015.2468 933217.7391 930568.6141 930877.0368 | Road Widening |

| PRI ID | Road | Council Area | Grid Ref (X) | Grid Ref (Y) | Description |
|--------|--------------|----------------------|---|---|---------------|
| PRI11 | Access Track | The Highland Council | 314975.7079 | 931878.9153 | Road Widening |
| PRI12 | Access Track | The Highland Council | 313476.0622 | 930574.3356 | Road Widening |
| PRI13 | Public Road | The Highland Council | 314463.5525 | 930122.2348 | Road Widening |
| PRI14 | Access Track | The Highland Council | 312842.1058 313224.2573 312778.8356 | 926632.4046 926212.3867 926777.2186 | Road Widening |
| PRI15 | Access Track | The Highland Council | 312352.783 | 924536.1616 | Road Widening |
| PRI16 | Public Road | The Highland Council | 312693.2302 | 924059.9827 | Road Widening |
| PRI17 | Public Road | The Highland Council | 312453.6501 | 923677.5159 | Road Widening |
| PRI18 | Access Track | The Highland Council | 311890.564 | 923506.9525 | Road Widening |
| PRI19 | Public Road | The Highland Council | 312123.2762 | 923301.0789 | Road Widening |
| PRI20 | Access Track | The Highland Council | 309861.6843 309589.0102 309250.7811 | 922307.2859 922308.501 922386.3367 | Road Widening |
| PRI21 | Public Road | The Highland Council | 307716.8167 | 920517.3996 | Road Widening |
| PRI22 | Access Track | The Highland Council | 306471.2673 | 920584.737 | Road Widening |
| PRI23 | Public Road | The Highland Council | 306771.346 | 920448.9217 | Road Widening |
| PRI24 | Public Road | The Highland Council | 294937.5158 | 918415.2615 | Road Widening |
| PRI25 | Public Road | The Highland Council | 302751.3444 | 915377.661 | Road Widening |
| PRI26 | Access Track | The Highland Council | 300325.0249 299883.4264 300961.1645 | 916235.8512 916151.3941 916018.4046 | Road Widening |
| PRI27 | Public Road | The Highland Council | 294158.494 | 911987.4459 | Road Widening |
| PRI28 | Access Track | The Highland Council | 294107.9159 | 910100.8213 | Road Widening |
| PRI29 | Access Track | The Highland Council | 292805.0694 | 912705.311 | Road Widening |

| PRI ID | Road | Council Area | Grid Ref (X) | Grid Ref (Y) | Description |
|--------|--------------|----------------------|---|---|---------------|
| PRI30 | Access Track | The Highland Council | 291207.0201 291094.5225 291109.0919 | 908250.4943 909027.7639 908640.6869 | Road Widening |
| PRI31 | Access Track | The Highland Council | 291702.5532 | 907147.73 | Road Widening |
| PRI32 | Access Track | The Highland Council | 290414.4268 | 907181.1099 | Road Widening |
| PRI33 | Public Road | The Highland Council | 291431.2771 | 906764.6347 | Road Widening |
| PRI34 | Public Road | The Highland Council | 287479.3837 | 905556.6094 | Road Widening |
| PRI35 | Access Track | The Highland Council | 285787.2386 284901.7718 284756.7692 | 905467.0489 907010.9331 907081.7772 | Road Widening |
| PRI36 | Public Road | The Highland Council | 287801.5835 | 903420.6282 | Road Widening |
| PRI37 | Access Track | The Highland Council | 280204.4307 | 905060.6266 | Road Widening |
| PRI38 | Public Road | The Highland Council | 280509.6367 279390.6779 279918.483 | 904259.6969 904883.6251 904773.5536 | Road Widening |
| PRI39 | Public Road | The Highland Council | 282023.8467 | 899700.3569 | Road Widening |
| PRI40 | Access Track | The Highland Council | 275324.777 276800.6513 275899.9227 275653.1136 | 901627.323 900797.1521 900877.7124 901698.4591 | Road Widening |
| PRI41 | Public Road | The Highland Council | 271567.8099 274928.1465 | 902442.9288 900603.7928 | Road Widening |
| PRI42 | Access Track | The Highland Council | 272573.8627 274305.6731 | 901330.5705 900183.8162 | Road Widening |
| PRI43 | Access Track | The Highland Council | 275256.872 | 900697.0002 | Road Widening |
| PRI44 | Public Road | The Highland Council | 272002.6809 268369.4488 263461.8484 | 898381.5385 898389.9091 894253.5194 | Road Widening |
| PRI45 | Access Track | The Highland Council | 265295.9776 266010.7395 | 897787.2235 897871.8265 | Road Widening |
| PRI46 | Access Track | The Highland Council | 264219.9612 262203.4395 | 897160.0981 898784.5681 | Road Widening |

| PRI ID | Road | Council Area | Grid Ref (X) | Grid Ref (Y) | Description |
|--------|--------------|----------------------|--|--|---------------|
| PRI47 | Access Track | The Highland Council | 259422.2518 259005.9403 | 898724.9519 900021.6552 | Road Widening |
| PRI48 | Access Track | The Highland Council | 258355.434 259129.2449 258661.2547 | 897527.9409 897171.6317 897115.3144 | Road Widening |
| PRI49 | Access Track | The Highland Council | 257619.656349 | 896531.98644 | Road Widening |
| PRI50 | Public Road | The Highland Council | 251253.2228 258264.8023 | 898579.75 893478.8443 | Road Widening |
| PRI51 | Public Road | The Highland Council | 258717.8497 258353.2252 253228.3522 256101.5944 252017.0437 257101.3735 258336.0812 259574.2435 | 891015.2057 891185.2192 891886.7216 890662.0281 891817.7428 890604.7179 890622.7671 890834.6667 | Road Widening |
| PRI52 | Access Track | The Highland Council | 256589.6666 257535.2665 255978.1078 255877.5122 256193.18 257961.5687 256481.0822 | 895396.4623 892550.0125 894829.7865 894215.0884 895070.7637 891373.7542 896524.6316 | Road Widening |
| PRI53 | Access Track | The Highland Council | 256461.7646 255904.1361 256111.0973 | 891831.2793 892684.6743 891528.3494 | Road Widening |
| PRI54 | Access Track | The Highland Council | 255834.4574 | 891063.8882 | Road Widening |
| PRI55 | Access Track | The Highland Council | 256236.2507 256601.801224 | 889597.1267 890310.2133 | Road Widening |
| PRI56 | Access Track | The Highland Council | 257987.6266 257178.0756 256085.8565 256106.5368 | 887828.498 889365.4475 886558.8163 887951.7669 | Road Widening |
| PRI57 | Public Road | The Highland Council | 260147.0662 | 889144.4999 | Road Widening |
| PRI58 | Access Track | The Highland Council | 259296.064 254503.7583 257992.741 256679.9385 | 874805.5421 878347.308 874909.9287 877009.4393 | Road Widening |

| PRI ID | Road | Council Area | Grid Ref (X) | Grid Ref (Y) | Description |
|--------|--------------|----------------------|--|--|---------------|
| | | | 256070.8852 255713.3833 255118.9764 | 880204.6385 879638.045 878958.7978 | |
| PRI59 | Public Road | The Highland Council | 262168.5078 | 874128.3658 | Road Widening |
| PRI60 | Access Track | The Highland Council | 257280.0186 255980.1323 256080.964 256171.4684 256939.0908 256948.7386 256785.7735 255479.2671 257243.2725 256177.6035 255404.3308 | 874042.9511 875406.2818 874881.187 875059.7783 873287.2542 874487.3022 874137.8556 875628.5198 873576.8905 874002.1452 875814.0068 | Road Widening |
| PRI61 | Access Track | The Highland Council | 257874.2307 256801.502 256241.1091 258726.3242 258127.3473 256006.4927 256569.3149 257610.3616 256322.3075 | 873164.1989 871104.0193 869399.9358 867673.5574 866845.5244 869513.3929 870136.009 873277.639 869936.0288 | Road Widening |
| PRI62 | Public Road | The Highland Council | 262645.2275 260100.0695 263303.9835 | 871687.2993 873143.2738 871132.0809 | Road Widening |
| PRI63 | Access Track | The Highland Council | 255927.9236 | 868826.099 | Road Widening |
| PRI64 | Access Track | The Highland Council | 255959.8129 | 868636.1905 | Road Widening |
| PRI65 | Access Track | The Highland Council | 255435.1108 | 868606.7843 | Road Widening |
| PRI66 | Public Road | The Highland Council | 255643.772 256957.9576 258179.8181 | 868843.2276 867104.8347 867217.1764 | Road Widening |
| PRI67 | Access Track | The Highland Council | 255313.1214 255319.138 256236.9165 255265.4405 | 867339.2246 867712.336 867361.5422 867057.5034 | Road Widening |

| PRI ID | Road | Council Area | Grid Ref (X) | Grid Ref (Y) | Description |
|--------|--------------|----------------------|--------------|--------------|---------------|
| PRI68 | Access Track | The Highland Council | 254914.1878 | 866252.1331 | Road Widening |
| | | | 254228.078 | 865248.9417 | |
| | | | 255056.061 | 865873.282 | |
| | | | 255663.5005 | 865740.6581 | |
| | | | 254123.9539 | 865017.4532 | |
| | | | 254504.853 | 865621.2153 | |
| | | | 254756.9383 | 866021.5835 | |
| | | | 254973.0706 | 865686.7583 | |
| | | | 254498.4009 | 865341.9638 | |
| | | | 253808.9748 | 864717.1638 | |
| | | | 254860.086 | 865406.045 | |
| | | | 254921.4603 | 867025.6419 | |
| | | | 254786.7358 | 866609.09 | |
| PRI69 | Public Road | The Highland Council | 258328.2817 | 865829.2326 | Road Widening |
| PRI70 | Access Track | The Highland Council | 249464.749 | 861807.4496 | Road Widening |
| | | | 246821.4686 | 859915.9029 | |
| | | | 245014.3712 | 859284.4606 | |
| | | | 249011.4932 | 862404.2498 | |
| | | | 244199.4302 | 859687.4869 | |
| | | | 245822.99518 | 858692.1006 | |
| PRI71 | Access Track | The Highland Council | 248351.4951 | 860842.8184 | Road Widening |
| | | | 247130.4874 | 856863.7291 | |
| | | | 246434.4991 | 857688.1434 | |
| | | | 246382.6962 | 857925.3206 | |
| | | | 246259.4497 | 858417.4734 | |
| | | | 247236.8183 | 856326.442 | |
| PRI72 | Access Track | The Highland Council | 246580.2807 | 857484.024 | Road Widening |
| | | | 245486.1063 | 855229.2377 | |
| | | | 245427.0746 | 855330.1925 | |
| | | | 245216.4682 | 856005.9217 | |
| | | | 245701.8008 | 854851.0496 | |
| | | | 245581.6019 | 855071.7828 | |
| PRI73 | Public Road | The Highland Council | 245705.7589 | 854973.7281 | Road Widening |
| PRI74 | Public Road | The Highland Council | 246972.1296 | 855704.2967 | Road Widening |
| PRI74 | Public Road | The Highland Council | 245635.4115 | 853981.5549 | Road Widening |
| | | | 244739.6124 | 854205.5579 | |
| | | | 246472.1998 | 854004.4639 | |
| | | | 247834.363 | 851794.8478 | |
| | | | 247815.5051 | 850992.8345 | |
| | | | 247701.1095 | 851327.9859 | |
| | | | 248142.0586 | 852868.9195 | |

| PRI ID | Road | Council Area | Grid Ref (X) | Grid Ref (Y) | Description |
|--------|--------------|----------------------|--|--|---------------|
| | | | 248866.0041 | 850934.2791 | |
| PRI75 | Access Track | The Highland Council | 244602.2711 244710.5607 244728.0822 244669.3496 | 854046.2751 853210.2078 853594.8586 853925.6752 | Road Widening |
| PRI76 | Access Track | The Highland Council | 245458.7762 | 853782.7936 | Road Widening |
| PRI77 | Access Track | The Highland Council | 247155.1938 246881.0781 245393.4602 246202.9291 245406.6674 247516.3843 245451.1485 245145.3895 246588.1333 246371.9553 244866.4735 246818.4393 | 851508.8591 851177.3688 852588.8635 852074.4082 852486.27 851502.5518 852108.9734 852558.2376 851646.108 851557.4791 852302.783 851408.0857 | Road Widening |
| PRI78 | Access Track | The Highland Council | 247620.5624 | 850936.2968 | Road Widening |
| PRI79 | Access Track | The Highland Council | 247736.5161 247795.6813 248344.9109 248452.125 | 849583.9019 849354.5267 850167.3194 850676.7108 | Road Widening |
| PRI80 | Access Track | The Highland Council | 249899.3043 250820.0296 | 851214.6784 851594.906 | Road Widening |
| PRI81 | Public Road | The Highland Council | 250279.5127 | 851502.2598 | Road Widening |
| PRI82 | Public Road | The Highland Council | 251882.9646 251477.2003 | 848626.5842 849260.37 | Road Widening |
| PRI83 | Access Track | The Highland Council | 249595.1769 | 848732.6353 | Road Widening |
| PRI84 | Access Track | The Highland Council | 250495.0198 249169.8815 | 847147.9429 847646.8464 | Road Widening |
| PRI85 | Public Road | The Highland Council | 251806.3547 | 846808.6941 | Road Widening |
| PRI86 | Access Track | The Highland Council | 247761.3529 247425.7253 | 846254.816 847150.8316 | Road Widening |
| PRI87 | Public Road | The Highland Council | 248338.3988 248062.0869 | 845217.7494 844921.6747 | Road Widening |

| PRI ID | Road | Council Area | Grid Ref (X) | Grid Ref (Y) | Description |
|--------|--------------|----------------------|---|--|-------------------|
| PRI88 | Access Track | The Highland Council | 245838.4014 246873.4742 | 845470.334 845376.2526 | Road Widening |
| PRI89 | Access Track | The Highland Council | 247417.8424 | 844890.0479 | Road Widening |
| PRI90 | Access Track | The Highland Council | 244957.9101 | 844848.9921 | Road Widening |
| PRI91 | Access Track | The Highland Council | 246346.7118 246616.9014 246625.1712 245711.1265 245176.9236 246156.0483 245859.9309 245495.1052 246232.5432 | 843990.7843 844522.0798 844289.9162 844266.7589 844225.1911 844490.7481 844184.3495 843957.635 843820.3346 | Road Widening |
| PRI92 | Access Track | The Highland Council | 246316.563 245805.4244 246093.0051 246541.9986 246341.1893 | 842996.767 842131.8375 842658.352 842945.5815 842751.0054 | Road Widening |
| PRI93 | Access Track | The Highland Council | 247986.0564 | 842986.129 | Road Widening |
| PRI94 | Public Road | The Highland Council | 249684.0187 | 843958.9583 | Road Widening |
| JW1 | N/A | The Highland Council | 315731.7200 | 956111.6300 | Junction Widening |
| JW2 | N/A | The Highland Council | 318946.5893 | 954435.8443 | Junction Widening |
| JW3 | N/A | The Highland Council | 318878.4648 | 954428.7977 | Junction Widening |
| JW4 | N/A | The Highland Council | 316891.7581 | 952912.5992 | Junction Widening |
| JW5 | N/A | The Highland Council | 317502.6138 | 949128.0456 | Junction Widening |
| JW6 | N/A | The Highland Council | 317722.4430 | 946542.2072 | Junction Widening |
| JW7 | N/A | The Highland Council | 317755.7744 | 943623.6589 | Junction Widening |
| JW8 | N/A | The Highland Council | 317972.2377 | 942656.2908 | Junction Widening |
| JW9 | N/A | The Highland Council | 318165.9795 | 942543.4015 | Junction Widening |

| PRI ID | Road | Council Area | Grid Ref (X) | Grid Ref (Y) | Description |
|--------|------|----------------------|--------------|--------------|-------------------|
| JW10 | N/A | The Highland Council | 318213.3157 | 942516.4407 | Junction Widening |
| JW11 | N/A | The Highland Council | 318205.5066 | 941036.7415 | Junction Widening |
| JW12 | N/A | The Highland Council | 318452.5671 | 938617.9881 | Junction Widening |
| JW13 | N/A | The Highland Council | 318517.8023 | 938032.2307 | Junction Widening |
| JW14 | N/A | The Highland Council | 318239.9350 | 936979.7649 | Junction Widening |
| JW15 | N/A | The Highland Council | 318535.3587 | 936958.8074 | Junction Widening |
| JW16 | N/A | The Highland Council | 317692.0483 | 935313.0383 | Junction Widening |
| JW17 | N/A | The Highland Council | 316506.8737 | 934559.2183 | Junction Widening |
| JW18 | N/A | The Highland Council | 315573.7497 | 933299.2047 | Junction Widening |
| JW19 | N/A | The Highland Council | 315599.6894 | 933114.6199 | Junction Widening |
| JW20 | N/A | The Highland Council | 315201.6418 | 931540.5061 | Junction Widening |
| JW21 | N/A | The Highland Council | 314075.7778 | 931460.9094 | Junction Widening |
| JW22 | N/A | The Highland Council | 313320.2613 | 930533.2057 | Junction Widening |
| JW23 | N/A | The Highland Council | 313571.3273 | 930407.7672 | Junction Widening |
| JW24 | N/A | The Highland Council | 316714.9852 | 929932.6144 | Junction Widening |
| JW25 | N/A | The Highland Council | 315562.9142 | 929618.0330 | Junction Widening |
| JW26 | N/A | The Highland Council | 313280.1714 | 926162.3152 | Junction Widening |
| JW27 | N/A | The Highland Council | 312820.9090 | 924241.5143 | Junction Widening |
| JW28 | N/A | The Highland Council | 312601.0466 | 923870.3002 | Junction Widening |
| JW29 | N/A | The Highland Council | 312474.9579 | 923709.4096 | Junction Widening |
| JW30 | N/A | The Highland Council | 312445.6408 | 923639.6268 | Junction Widening |

| PRI ID | Road | Council Area | Grid Ref (X) | Grid Ref (Y) | Description |
|--------|------|----------------------|--------------|--------------|-------------------|
| JW31 | N/A | The Highland Council | 312161.7292 | 923280.2151 | Junction Widening |
| JW32 | N/A | The Highland Council | 290423.2914 | 922428.2309 | Junction Widening |
| JW33 | N/A | The Highland Council | 309714.3308 | 921127.6358 | Junction Widening |
| JW34 | N/A | The Highland Council | 308943.8290 | 920834.7692 | Junction Widening |
| JW35 | N/A | The Highland Council | 307722.9445 | 920548.5900 | Junction Widening |
| JW36 | N/A | The Highland Council | 307854.5754 | 920480.1648 | Junction Widening |
| JW37 | N/A | The Highland Council | 307586.0503 | 920471.8168 | Junction Widening |
| JW38 | N/A | The Highland Council | 306752.2899 | 920471.4524 | Junction Widening |
| JW39 | N/A | The Highland Council | 306793.3254 | 920427.3820 | Junction Widening |
| JW40 | N/A | The Highland Council | 306598.9817 | 919188.0442 | Junction Widening |
| JW41 | N/A | The Highland Council | 301613.3783 | 917626.1835 | Junction Widening |
| JW42 | N/A | The Highland Council | 301461.0539 | 917610.9932 | Junction Widening |
| JW43 | N/A | The Highland Council | 301998.1218 | 917580.0810 | Junction Widening |
| JW44 | N/A | The Highland Council | 293964.0673 | 916513.9423 | Junction Widening |
| JW45 | N/A | The Highland Council | 293734.7549 | 915453.2413 | Junction Widening |
| JW46 | N/A | The Highland Council | 302856.5100 | 915327.0156 | Junction Widening |
| JW47 | N/A | The Highland Council | 302373.6768 | 915082.6844 | Junction Widening |
| JW48 | N/A | The Highland Council | 293630.4537 | 915081.9245 | Junction Widening |
| JW49 | N/A | The Highland Council | 293444.0275 | 913461.5634 | Junction Widening |
| JW50 | N/A | The Highland Council | 293452.9229 | 913426.1597 | Junction Widening |
| JW51 | N/A | The Highland Council | 293522.7012 | 913221.6663 | Junction Widening |

| PRI ID | Road | Council Area | Grid Ref (X) | Grid Ref (Y) | Description |
|--------|------|----------------------|--------------|--------------|-------------------|
| JW52 | N/A | The Highland Council | 294348.4198 | 910469.6140 | Junction Widening |
| JW53 | N/A | The Highland Council | 293946.5889 | 909689.9322 | Junction Widening |
| JW54 | N/A | The Highland Council | 292366.4792 | 907533.5635 | Junction Widening |
| JW55 | N/A | The Highland Council | 285555.0018 | 907234.0558 | Junction Widening |
| JW56 | N/A | The Highland Council | 291824.8757 | 907028.0261 | Junction Widening |
| JW57 | N/A | The Highland Council | 285555.9505 | 906978.5384 | Junction Widening |
| JW58 | N/A | The Highland Council | 291541.2579 | 906674.8560 | Junction Widening |
| JW59 | N/A | The Highland Council | 290381.4314 | 905345.0648 | Junction Widening |
| JW60 | N/A | The Highland Council | 278988.9598 | 905117.8465 | Junction Widening |
| JW61 | N/A | The Highland Council | 280010.8690 | 904798.5188 | Junction Widening |
| JW62 | N/A | The Highland Council | 287326.9179 | 904788.2178 | Junction Widening |
| JW63 | N/A | The Highland Council | 279756.6180 | 904750.2094 | Junction Widening |
| JW64 | N/A | The Highland Council | 287138.0658 | 904355.0569 | Junction Widening |
| JW65 | N/A | The Highland Council | 281081.2448 | 903818.6659 | Junction Widening |
| JW66 | N/A | The Highland Council | 288560.5563 | 902572.1898 | Junction Widening |
| JW67 | N/A | The Highland Council | 271851.6357 | 902467.4877 | Junction Widening |
| JW68 | N/A | The Highland Council | 271452.7612 | 902247.4081 | Junction Widening |
| JW69 | N/A | The Highland Council | 275274.0423 | 900737.0613 | Junction Widening |
| JW70 | N/A | The Highland Council | 281995.2722 | 899856.6538 | Junction Widening |
| JW71 | N/A | The Highland Council | 276552.6398 | 899568.5571 | Junction Widening |
| JW72 | N/A | The Highland Council | 281965.5613 | 899550.5511 | Junction Widening |

| PRI ID | Road | Council Area | Grid Ref (X) | Grid Ref (Y) | Description |
|--------|------|----------------------|--------------|--------------|-------------------|
| JW73 | N/A | The Highland Council | 269282.4915 | 898722.4888 | Junction Widening |
| JW74 | N/A | The Highland Council | 272166.9783 | 898426.7317 | Junction Widening |
| JW75 | N/A | The Highland Council | 277781.3950 | 898324.3790 | Junction Widening |
| JW76 | N/A | The Highland Council | 264917.9719 | 897930.8582 | Junction Widening |
| JW77 | N/A | The Highland Council | 261007.9356 | 891573.3222 | Junction Widening |
| JW78 | N/A | The Highland Council | 265011.3031 | 898110.8180 | Junction Widening |
| JW79 | N/A | The Highland Council | 264884.3725 | 897885.9471 | Junction Widening |
| JW80 | N/A | The Highland Council | 264743.2599 | 897576.4006 | Junction Widening |
| JW81 | N/A | The Highland Council | 257894.3162 | 897174.2407 | Junction Widening |
| JW82 | N/A | The Highland Council | 257726.6818 | 896315.9255 | Junction Widening |
| JW83 | N/A | The Highland Council | 257037.8982 | 895985.6023 | Junction Widening |
| JW84 | N/A | The Highland Council | 255645.0315 | 890682.8754 | Junction Widening |
| JW85 | N/A | The Highland Council | 255547.4232 | 890677.9207 | Junction Widening |
| JW86 | N/A | The Highland Council | 246944.9445 | 855693.8858 | Junction Widening |
| JW87 | N/A | The Highland Council | 246987.1002 | 855509.5936 | Junction Widening |
| JW88 | N/A | The Highland Council | 244624.6873 | 854091.4318 | Junction Widening |
| JW89 | N/A | The Highland Council | 250374.1224 | 851534.2284 | Junction Widening |
| JW90 | N/A | The Highland Council | 250228.5171 | 851444.9821 | Junction Widening |
| JW91 | N/A | The Highland Council | 245524.7378 | 844008.4854 | Junction Widening |
| JW92 | N/A | The Highland Council | 245477.3029 | 843944.0333 | Junction Widening |
| PP1 | N/A | The Highland Council | 317060.6421 | 953039.3039 | Passing Place |

| PRI ID | Road | Council Area | Grid Ref (X) | Grid Ref (Y) | Description |
|--------|------|----------------------|--------------|--------------|---------------|
| PP2 | N/A | The Highland Council | 318191.1862 | 942615.9817 | Passing Place |
| PP3 | N/A | The Highland Council | 318465.1476 | 937015.7178 | Passing Place |
| PP4 | N/A | The Highland Council | 318060.0372 | 936017.1801 | Passing Place |
| PP5 | N/A | The Highland Council | 316608.7204 | 934543.3653 | Passing Place |
| PP6 | N/A | The Highland Council | 315915.6629 | 932407.2812 | Passing Place |
| PP7 | N/A | The Highland Council | 315987.5757 | 932153.4745 | Passing Place |
| PP8 | N/A | The Highland Council | 314195.4388 | 931462.8104 | Passing Place |
| PP9 | N/A | The Highland Council | 314343.3984 | 931265.2638 | Passing Place |
| PP10 | N/A | The Highland Council | 314473.1775 | 931070.0054 | Passing Place |
| PP11 | N/A | The Highland Council | 315545.3962 | 931014.8790 | Passing Place |
| PP12 | N/A | The Highland Council | 314663.2900 | 930829.4087 | Passing Place |
| PP13 | N/A | The Highland Council | 292007.6442 | 919027.1406 | Passing Place |
| PP14 | N/A | The Highland Council | 291982.7904 | 918654.8015 | Passing Place |
| PP15 | N/A | The Highland Council | 291903.9029 | 918476.2034 | Passing Place |
| PP16 | N/A | The Highland Council | 291669.9226 | 918086.3266 | Passing Place |
| PP17 | N/A | The Highland Council | 291910.5054 | 917946.3764 | Passing Place |
| PP18 | N/A | The Highland Council | 292261.4396 | 917889.0988 | Passing Place |
| PP19 | N/A | The Highland Council | 292804.0624 | 917661.9785 | Passing Place |
| PP20 | N/A | The Highland Council | 293217.1821 | 917395.0378 | Passing Place |
| PP21 | N/A | The Highland Council | 293682.0106 | 916012.3909 | Passing Place |
| PP22 | N/A | The Highland Council | 293558.2477 | 914963.2896 | Passing Place |

| PRI ID | Road | Council Area | Grid Ref (X) | Grid Ref (Y) | Description |
|--------|------|----------------------|--------------|--------------|---------------|
| PP23 | N/A | The Highland Council | 293513.1106 | 914362.5595 | Passing Place |
| PP24 | N/A | The Highland Council | 293497.9417 | 913569.4116 | Passing Place |
| PP25 | N/A | The Highland Council | 285634.7429 | 907219.4696 | Passing Place |
| PP26 | N/A | The Highland Council | 285727.2438 | 906589.9709 | Passing Place |
| PP27 | N/A | The Highland Council | 288553.7414 | 905350.4913 | Passing Place |
| PP28 | N/A | The Highland Council | 279397.9838 | 904936.0884 | Passing Place |
| PP29 | N/A | The Highland Council | 280367.3337 | 904498.6737 | Passing Place |
| PP30 | N/A | The Highland Council | 280773.3442 | 904107.7305 | Passing Place |
| PP31 | N/A | The Highland Council | 280944.8466 | 903932.0189 | Passing Place |
| PP32 | N/A | The Highland Council | 271512.1623 | 902444.8280 | Passing Place |
| PP33 | N/A | The Highland Council | 269576.5498 | 898753.2163 | Passing Place |
| PP34 | N/A | The Highland Council | 268108.3319 | 898471.7879 | Passing Place |
| PP35 | N/A | The Highland Council | 272058.3154 | 898393.7886 | Passing Place |
| PP36 | N/A | The Highland Council | 271192.6361 | 898322.0734 | Passing Place |
| PP37 | N/A | The Highland Council | 266071.1366 | 898308.8515 | Passing Place |
| PP38 | N/A | The Highland Council | 266484.5185 | 898250.9843 | Passing Place |
| PP39 | N/A | The Highland Council | 266857.2381 | 898173.4595 | Passing Place |
| PP40 | N/A | The Highland Council | 264886.9634 | 897806.2714 | Passing Place |
| PP41 | N/A | The Highland Council | 256512.9023 | 891014.3119 | Passing Place |
| PP42 | N/A | The Highland Council | 256579.4758 | 890730.8605 | Passing Place |
| PP43 | N/A | The Highland Council | 255655.4258 | 890653.6002 | Passing Place |

| PRI ID | Road | Council Area | Grid Ref (X) | Grid Ref (Y) | Description |
|--------|------|----------------------|--------------|--------------|---------------|
| PP44 | N/A | The Highland Council | 255532.3538 | 890644.9248 | Passing Place |
| PP45 | N/A | The Highland Council | 259908.9940 | 874899.3924 | Passing Place |
| PP46 | N/A | The Highland Council | 257971.5214 | 873840.4942 | Passing Place |
| PP47 | N/A | The Highland Council | 258071.0406 | 873774.1791 | Passing Place |
| PP48 | N/A | The Highland Council | 258214.4063 | 873696.0508 | Passing Place |
| PP49 | N/A | The Highland Council | 256985.4296 | 867121.8293 | Passing Place |

1.4 Public Road Improvements Environmental Appraisal

1.4.1 **Table 1.2** to **Table 1.219** provide a preliminary environmental appraisal of the PRIs. These tables should be read alongside figures included in Annex A.

PRI01

Table 1.2 PRI 01 Environmental Constraints

| Designation / Asset | Name | Distance | Potential Impacts? |
|----------------------|-------------------|----------|--------------------|
| SSSI | Banniskirk Quarry | 388 m | No |
| Ancient Woodland | 1103 | 927 m | No |
| Residential Receptor | Cottage | 97 m | No |

PRI02

Table 1.3 PRI 02 Environmental Constraints

| Designation / Asset | Name | Distance | Potential Impacts? |
|----------------------|-----------------|----------|--------------------|
| SSSI | Spittal Quarry | 44 m | No |
| Residential Receptor | Toftingall Farm | 23 m | No |
| Residential Receptor | Lanergill | 117 m | No |
| Residential Receptor | Fasgadh | 19 m | No |
| Residential Receptor | Mybster | 22 m | No |
| Residential Receptor | Keepers Cottage | 103 m | No |
| Residential Receptor | Moorlands | 28 m | No |
| Residential Receptor | Fairview | 35 m | No |
| Residential Receptor | N/A | 23 m | No |
| Residential Receptor | Achverga | 170 m | No |
| Residential Receptor | Knockglass | 26 m | No |

| Designation / Asset | Name | Distance | Potential Impacts? |
|----------------------|-----------------------|----------|--------------------|
| Residential Receptor | N/A | 140 m | No |
| Residential Receptor | Knockglass Cottage | 24 m | No |
| Residential Receptor | Lower Toftingall | 45 m | No |
| Residential Receptor | Achnamoine | 114 m | No |
| Peat, Importance 1 | Blanket bog/peat veg. | 0 m | Yes |

PRI03

Table 1.4 PRI 03 Environmental Constraints

| Designation / Asset | Name | Distance | Potential Impacts? |
|-----------------------------|------------------------------------|----------|--------------------|
| SSSI | Shielton Peatlands | 45 m | No |
| RSPB IBA | Caithness and Sutherland Peatlands | 42 m | No |
| SAC/SPA | Caithness and Sutherland Peatlands | 45 m | No |
| RAMSAR | Caithness and Sutherland Peatlands | 45 m | No |
| Listed Building, Category C | LB14977 Causeymire Church | 818 m | No |
| Residential Receptor | N/A | 172 m | No |
| Watercourse | 1000000168188450 | 2 m | No |
| Watercourse | 1000000168189480 | 2 m | No |
| Watercourse | 5000005296256360 | 3 m | No |
| Watercourse | 1000000168189290 | 3 m | No |
| Watercourse | 1000000168189290 | 4 m | No |
| Watercourse | 5000005272458920 | 5 m | No |
| Watercourse | 1000000168215800 | 5 m | No |
| Watercourse | 1000000168189490 | 8 m | No |
| Watercourse | 1000000168189490 | 20 m | No |
| Watercourse | 1000000168188450 | 25 m | No |
| Watercourse | 5000005131496960 | 25 m | No |
| Watercourse | 1000000168189470 | 27 m | No |

PRI04

Table 1.5 PRI 04 Environmental Constraints

| Designation / Asset | Name | Distance | Potential Impacts? |
|----------------------|------------------------------------|----------|--------------------|
| SSSI | Coire na Beinne Mires | 841 m | No |
| RAMSAR | Caithness and Sutherland Peatlands | 841 m | No |
| RSPB IBA | Caithness and Sutherland Peatlands | 846 m | No |
| SAC/SPA | Caithness and Sutherland Peatlands | 841 m | No |
| Residential Receptor | Schoolhouse Achavanich (KW5 6DX) | 16 m | No |

| | | | |
|--------------------|----------------------|-----|-----|
| Peat, Importance 2 | Undiff. heather moor | 0 m | Yes |
|--------------------|----------------------|-----|-----|

PRI05

Table 1.6 PRI 05 Environmental Constraints

| Designation / Asset | Name | Distance | Potential Impacts? |
|---------------------|------------------------------------|----------|--------------------|
| SSSI | Coire na Beinne Mires | 230 m | No |
| RAMSAR | Caithness and Sutherland Peatlands | 230 m | No |
| RSPB IBA | Caithness and Sutherland Peatlands | 230 m | No |
| SAC/SPA | Caithness and Sutherland Peatlands | 230 m | No |
| Peat, Importance 2 | Undiff. heather moor | 0 m | Yes |

PRI06

Table 1.7 PRI 06 Environmental Constraints

| Designation / Asset | Name | Distance | Potential Impacts? |
|---------------------|------------------------------------|----------|--------------------|
| SSSI | Coire na Beinne Mires | 189 m | No |
| RAMSAR | Caithness and Sutherland Peatlands | 189 m | No |
| SPA/SAC | Caithness and Sutherland Peatlands | 189 m | No |
| Peat, Importance 2 | Undiff. heather moor | 0 m | Yes |
| Ground Water PWS | Benechiel (ID 15) | 579 m | No |

PRI07

Table 1.8 PRI 07 Environmental Constraints

| Designation / Asset | Name | Distance | Potential Impacts? |
|---------------------|----------------------|----------|--------------------|
| Peat, Importance 2 | Undiff. heather moor | 0 m | Yes |
| Watercourse | 1000000168237120 | 0 m | Yes |
| Watercourse | 1000000168250290 | 2 m | No |
| Watercourse | 5000005205298000 | 3 m | No |
| Watercourse | 5000005151749210 | 3 m | No |
| Watercourse | 5000005295844190 | 3 m | No |
| Watercourse | 1000000168250230 | 3 m | No |
| Watercourse | 1000000168250080 | 10 m | No |
| Watercourse | 1000000168249770 | 21 m | No |

PRI08

Table 1.9 PRI 08 Environmental Constraints

| Designation / Asset | Name | Distance | Potential Impacts? |
|----------------------|----------------------|----------|--------------------|
| Ancient Woodland | 1081 | 490 m | No |
| Residential Receptor | Boultach | 28 m | No |
| Peat, Importance 2 | Undiff. heather moor | 0 m | Yes |

PRI09

Table 1.10 PRI 09 Environmental Constraints

| Designation / Asset | Name | Distance | Potential Impacts? |
|---------------------|----------------------|----------|--------------------|
| Peat, Importance 2 | Undiff. heather moor | 0 m | Yes |

PRI10

Table 1.11 PRI 10 Environmental Constraints

| Designation / Asset | Name | Distance | Potential Impacts? |
|-----------------------------|--|----------|--------------------|
| Core Path | CA04.01 Dunbeath Strath | 1 m | No |
| Core Path | CA04.16 Clashvalley track | 1 m | No |
| Core Path | CA04.04 Achnaclyth track by Toutnagoul | 0 m | Yes |
| SSSI | Dunbeath Water | 1 m | Yes |
| SSSI | Dunbeath to Sgaps Geo | 467 m | No |
| SSSI | Knockinnon Heath | 707 m | No |
| Ancient Woodland | 1098 | 0 m | Yes |
| Ancient Woodland | 1096 | 20 m | No |
| Ancient Woodland | 1093 | 21 m | No |
| Ancient Woodland | 1094 | 49 m | No |
| Ancient Woodland | 1090 | 63 m | No |
| Ancient Woodland | 1095 | 103 m | No |
| Ancient Woodland | 1100 | 123 m | No |
| Ancient Woodland | 1092 | 191 m | No |
| Ancient Woodland | 1091 | 210 m | No |
| Ancient Woodland | 1088 | 369 m | No |
| SAC | East Caithness Cliffs | 467 m | No |
| Listed Building, Category A | LB7951 Laidhay Croft Museum Croft House and Barn | 912 m | No |
| Listed Building, Category B | LB7940 Dunbeath Bridge Over the Dunbeath Water (On A9 Road) | 481 m | No |
| Listed Building, Category B | LB7945 Dunbeath, Portomin Harbour, Fishing Store And Ice House | 516 m | No |
| Listed Building, Category B | LB42894 Dunbeath, Salmon Bothy | 577 m | No |
| Listed Building, Category C | LB7943 Dunbeath, The Village Murray M Smythe Shop | 435 m | No |
| Listed Building, Category C | LB7942 Dunbeath, The Village (Macewen and Farquhar) | 438 m | No |
| Listed Building, Category C | LB7941 Dunbeath the Village Mrs Mackay's House and Tigh A Mhuilinn (Lindsay) | 439 m | No |

| Designation / Asset | Name | Distance | Potential Impacts? |
|----------------------|----------------------|----------|--------------------|
| Residential Receptor | Inver House | 72 m | No |
| Residential Receptor | Balintra | 113 m | No |
| Residential Receptor | Dunbrae | 28 m | No |
| Residential Receptor | N/A | 88 m | No |
| Residential Receptor | Whinbreck | 90 m | No |
| Residential Receptor | Tohorrie | 34 m | No |
| Residential Receptor | Bulno House | 18 m | No |
| Residential Receptor | N/A | 70 m | No |
| Residential Receptor | N/A | 139 m | No |
| Residential Receptor | Overdale | 13 m | No |
| Residential Receptor | N/A | 18 m | No |
| Residential Receptor | Rowan Tree Brae | 172 m | No |
| Residential Receptor | Bulno | 126 m | No |
| Residential Receptor | Overdale | 15 m | No |
| Residential Receptor | Market Place | 10 m | No |
| Residential Receptor | N/A | 11 m | No |
| Residential Receptor | Market Hill | 29 m | No |
| Residential Receptor | Craig Ny Baa | 23 m | No |
| Residential Receptor | Sans Peur | 25 m | No |
| Residential Receptor | N/A | 166 m | No |
| Residential Receptor | N/A | 31 m | No |
| Residential Receptor | Inver Park House | 22 m | No |
| Residential Receptor | N/A | 8 m | No |
| Residential Receptor | Balnatinck | 138 m | No |
| Residential Receptor | N/A | 138 m | No |
| Residential Receptor | Rhemullen | 25 m | No |
| Residential Receptor | Inver | 88 m | No |
| Residential Receptor | Badnague | 58 m | No |
| Residential Receptor | N/A | 37 m | No |
| Residential Receptor | Ballone | 198 m | No |
| Peat, Importance 2 | Undiff. heather moor | 0 m | Yes |

PRI11

Table 1.12 PRI 11 Environmental Constraints

| Designation / Asset | Name | Distance | Potential Impacts? |
|---------------------|------|----------|--------------------|
| Ancient Woodland | 1095 | 796 m | No |

| | | | |
|------------------|------|-------|----|
| Ancient Woodland | 1092 | 285 m | No |
| Ancient Woodland | 1098 | 948 m | No |

PRI12

Table 1.13 PRI 12 Environmental Constraints

| Designation / Asset | Name | Distance | Potential Impacts? |
|---------------------|------------------------|----------|--------------------|
| SSSI | Dunbeath Water | 112 m | No |
| Ancient Woodland | 1090 | 877 m | No |
| Ancient Woodland | 1094 | 717 m | No |
| Ancient Woodland | 1096 | 773 m | No |
| Ancient Woodland | 1097 | 485 m | No |
| Ancient Woodland | 1091 | 677 m | No |
| Ancient Woodland | 1093 | 708 m | No |
| Ancient Woodland | 1099 | 440 m | No |
| Peat, Importance 1 | Blanket bog/peat. veg. | 0 m | Yes |

PRI13

Table 1.14 PRI 13 Environmental Constraints

| Designation / Asset | Name | Distance | Potential Impacts? |
|-----------------------------|--|----------|--------------------|
| SSSI | Dunbeath Water | 54 m | No |
| Core Path | CA04.11 A9 roadside link | 8 m | No |
| Core Path | CA04.19 Balintra Wood | 0 m | Yes |
| Core Path | CA04.10 Milton track | 0 m | Yes |
| Ancient Woodland | 1058 | 249 m | No |
| Ancient Woodland | 1097 | 70 m | No |
| Ancient Woodland | 1099 | 250 m | No |
| Listed Building, Category B | LB7938 Dunbeath Castle Gate Lodge and Gate Piers | 732 m | No |
| Listed Building, Category B | LB7939 Dunbeath Castle Dovecote | 679 m | No |
| GDL | GDL00150 Dunbeath Castle | 618 m | No |
| Peat, Importance 1 | Blanket bog/peat. veg. | 0 m | Yes |
| Peat, Importance 1 | Other peat | 0 m | Yes |
| Residential Receptor | N/A | 104 m | No |
| Residential Receptor | N/A | 106 m | No |
| Residential Receptor | Dunbeath Delivery Office | 147 m | No |
| Residential Receptor | N/A | 116 m | No |
| Residential Receptor | N/A | 122 m | No |
| Residential Receptor | N/A | 129 m | No |

| Designation / Asset | Name | Distance | Potential Impacts? |
|----------------------|-------------------|----------|--------------------|
| Residential Receptor | N/A | 127 m | No |
| Residential Receptor | N/A | 198 m | No |
| Residential Receptor | Achorn House | 19 m | No |
| Residential Receptor | Strathallan | 172 m | No |
| Residential Receptor | N/A | 199 m | No |
| Residential Receptor | Roselea | 22 m | No |
| Residential Receptor | N/A | 23 m | No |
| Residential Receptor | Blackburn | 164 m | No |
| Residential Receptor | N/A | 17 m | No |
| Residential Receptor | Brekka | 105 m | No |
| Residential Receptor | The Weavers | 62 m | No |
| Residential Receptor | New Sunny Bank | 16 m | No |
| Residential Receptor | N/A | 48 m | No |
| Residential Receptor | Balnabruich House | 22 m | No |
| Residential Receptor | Garagh Cante | 82 m | No |
| Residential Receptor | White Cottage | 43 m | No |
| Residential Receptor | N/A | 60 m | No |
| Residential Receptor | N/A | 75 m | No |
| Residential Receptor | Brae View Cottage | 100 m | No |
| Residential Receptor | Ross Manse | 152 m | No |

PRI14

Table 1.15 PRI 14 Environmental Constraints

| Designation / Asset | Name | Distance | Potential Impacts? |
|----------------------|------------------------|----------|--------------------|
| Ancient Woodland | 1060 | 859 m | No |
| SAC | East Caithness Cliffs | 946 m | No |
| Residential Receptor | Rhian Cottage | 198 m | No |
| Residential Receptor | Redlesburn House | 185 m | No |
| Residential Receptor | Rhian House | 21 m | No |
| Residential Receptor | Upper Borgue | 19 m | No |
| Peat, Importance 1 | Blanket bog/peat. veg. | 0 m | Yes |
| Peat, Importance 1 | Blanket bog/peat. veg. | 0 m | Yes |
| Watercourse | 1000000168135330 | 1 m | No |
| Watercourse | 5000005205081700 | 4 m | No |
| Watercourse | 1000000168135380 | 8 m | No |

PRI15

Table 1.16 PRI 15 Environmental Constraints

| Designation / Asset | Name | Distance | Potential Impacts? |
|----------------------|---------------------------------------|----------|--------------------|
| Ancient Woodland | 1064 | 882 m | No |
| SAC | East Caithness Cliffs | 570 m | No |
| SLA | The Flow Country and Berriedale Coast | 0 m | No |
| Residential Receptor | 9 Newport | 119 m | No |
| Residential Receptor | Newport | 29 m | No |
| Residential Receptor | 7 Newport | 59 m | No |
| Residential Receptor | 5 Newport | 86 m | No |
| Residential Receptor | N/A | 72 m | No |
| Residential Receptor | 6 Newport | 75 m | No |
| Peat, Importance 2 | Undiff. heather moor | 0 m | Yes |

PRI16

Table 1.17 PRI 16 Environmental Constraints

| Designation / Asset | Name | Distance | Potential Impacts? |
|----------------------|---------------------------------------|----------|--------------------|
| SAC | East Caithness Cliffs | 380 m | No |
| SLA | The Flow Country and Berriedale Coast | 0 m | No |
| Residential Receptor | Lower Newport | 72 m | No |
| Residential Receptor | 9 Newport | 7 m | No |
| Residential Receptor | Lower Newport | 178 m | No |
| Residential Receptor | Newport | 29 m | No |
| Residential Receptor | 7 Newport | 59 m | No |
| Residential Receptor | 5 Newport | 86 m | No |
| Residential Receptor | N/A | 72 m | No |
| Residential Receptor | 6 Newport | 75 m | No |
| Residential Receptor | Tigh Ant Saoir | 65 m | No |

PRI17

Table 1.18 PRI 17 Environmental Constraints

| Designation / Asset | Name | Distance | Potential Impacts? |
|----------------------|---------------------------------------|----------|--------------------|
| SSSI | Berriedale Cliffs | 148 m | No |
| SAC/SPA | East Caithness Cliffs | 148 m | No |
| SLA | The Flow Country and Berriedale Coast | 0 m | No |
| Residential Receptor | Kingspark House | 79 m | No |
| Residential Receptor | Rowan Dene | 76 m | No |

| Designation / Asset | Name | Distance | Potential Impacts? |
|----------------------|----------------------|----------|--------------------|
| Residential Receptor | N/A | 39 m | No |
| Residential Receptor | Lower Newport | 53 m | No |
| Residential Receptor | Hilltop | 79 m | No |
| Peat, Importance 2 | Undiff. heather moor | 0 m | Yes |

PRI18

Table 1.19 PRI 18 Environmental Constraints

| Designation / Asset | Name | Distance | Potential Impacts? |
|-----------------------------|--|----------|--------------------|
| SSSI | Berriedale Water | 0 m | Yes |
| SSSI | Berriedale Cliffs | 360 m | No |
| SAC/SPA | East Caithness Cliffs | 360 m | No |
| SLA | The Flow Country and Berriedale Coast | 0 m | No |
| Ancient Woodland | 1070 | 0 m | Yes |
| Ancient Woodland | 1071 | 10 m | No |
| Ancient Woodland | 1075 | 199 m | No |
| Ancient Woodland | 1077 | 315 m | No |
| Ancient Woodland | 1078 | 411 m | No |
| Ancient Woodland | 1074 | 418 m | No |
| Ancient Woodland | 1072 | 504 m | No |
| Ancient Woodland | 1069 | 627 m | No |
| Ancient Woodland | 1073 | 631 m | No |
| Ancient Woodland | 1079 | 745 m | No |
| Ancient Woodland | 1067 | 840 m | No |
| Listed Building, Category B | LB7926 Berriedale Church of Scotland and Burial Ground | 50 m | No |
| Listed Building, Category B | LB50836 Berriedale, Welbeck Estate, Ivy Cottage and Laundry | 624 m | No |
| Listed Building, Category B | LB7932 Berriedale, Welbeck Estate Office, Berriedale Post Office and Stable/Byre Range | 637 m | No |
| Listed Building, Category B | LB7969 Berriedale War Memorial, Berriedale | 710 m | No |
| Listed Building, Category B | LB7922 Berriedale, Saw Mill | 721 m | No |
| Listed Building, Category B | LB7931 Berriedale Pair Navigation Beacon Towers | 996 m | No |
| Listed Building, Category C | LB7927 Berriedale, The White House (Former Church of Scotland Manse) | 423 m | No |
| Listed Building, Category C | LB7968 Berriedale, 2 Bridges Over Berriedale and Langwell Waters | 687 m | No |

| Designation / Asset | Name | Distance | Potential Impacts? |
|-----------------------------|--|----------|--------------------|
| Listed Building, Category C | LB7921 Berriedale 2, Mill House | 712 m | No |
| Listed Building, Category C | LB7933 Berriedale 1 Mill House | 715 m | No |
| Listed Building, Category C | LB7968 Berriedale, 2 Bridges Over Berriedale and Langwell Waters | 734 m | No |
| Listed Building, Category C | LB7924 Berriedale Shore Cottages | 747 m | No |
| Listed Building, Category C | LB7925 Berriedale Shore, Fishing Store And Ice House | 759 m | No |
| Listed Building, Category C | LB7923 Berriedale 1, 2, 3, Portland Terrace | 813 m | No |
| Residential Receptor | Sunnybrae | 161 m | No |
| Watercourse | 1000000168103660 | 2 m | No |
| Watercourse | 1000000168103840 | 3 m | No |
| Watercourse | 1000000168103640 | 4 m | No |
| Watercourse | 1000000168103620 | 4 m | No |
| Watercourse | 1000000168103620 | 15 m | No |

PRI19

Table 1.20 PRI 19 Environmental Constraints

| Designation / Asset | Name | Distance | Potential Impacts? |
|-----------------------------|---|----------|--------------------|
| SSSI | Berriedale Water | 212 m | No |
| SSSI | Berriedale Cliffs | 456 m | No |
| SLA | The Flow Country and Berriedale Coast | 0 m | No |
| SAC | Berriedale and Langwell Waters | 379 m | No |
| SAC | East Caithness Cliffs | 420 m | No |
| Ancient Woodland | 1075 | 207 m | No |
| Ancient Woodland | 1077 | 310 m | No |
| Ancient Woodland | 1078 | 415 m | No |
| Ancient Woodland | 1074 | 434 m | No |
| Ancient Woodland | 1071 | 435 m | No |
| Ancient Woodland | 1070 | 436 m | No |
| Ancient Woodland | 1079 | 736 m | No |
| Ancient Woodland | 1076 | 739 m | No |
| Ancient Woodland | 1072 | 867 m | No |
| Ancient Woodland | 1080 | 891 m | No |
| Listed Building, Category B | LB7926 Berriedale Church of Scotland and Burial Ground | 33 m | No |
| Listed Building, Category B | LB50836 Berriedale, Welbeck Estate, Ivy Cottage and Laundry | 624 m | No |

| Designation / Asset | Name | Distance | Potential Impacts? |
|-----------------------------|--|----------|--------------------|
| Listed Building, Category B | LB7932 Berriedale, Welbeck Estate Office, Berriedale Post Office and Stable/Byre Range | 636 m | No |
| Listed Building, Category B | LB7922 Berriedale, Saw Mill | 701 m | No |
| Listed Building, Category B | LB7969 Berriedale War Memorial, Berriedale | 705 m | No |
| Listed Building, Category B | LB7931 Berriedale Pair Navigation Beacon Towers | 967 m | No |
| Listed Building, Category C | LB7927 Berriedale, The White House (Former Church of Scotland Manse) | 409 m | No |
| Listed Building, Category C | LB7968 Berriedale, 2 Bridges Over Berriedale and Langwell Waters | 684 m | No |
| Listed Building, Category C | LB7921 Berriedale 2, Mill House | 696 m | No |
| Listed Building, Category C | LB7933 Berriedale 1 Mill House | 701 m | No |
| Listed Building, Category C | LB7924 Berriedale Shore Cottages | 710 m | No |
| Listed Building, Category C | LB7925 Berriedale Shore, Fishing Store And Ice House | 726 m | No |
| Listed Building, Category C | LB7923 Berriedale 1, 2, 3, Portland Terrace | 786 m | No |
| Residential Receptor | Borgue | 160 m | No |
| Residential Receptor | Sunnybrae | 112 m | No |
| Residential Receptor | Yellow Broom | 188 m | No |

PRI20

Table 1.21 PRI 20 Environmental Constraints

| Designation / Asset | Name | Distance | Potential Impacts? |
|---------------------|---------------------------------------|----------|--------------------|
| SSSI | Langwell Water | 0 m | Yes |
| SLA | The Flow Country and Berriedale Coast | 0 m | No |
| SAC | Berriedale and Langwell Waters | 0 m | Yes |
| Ancient Woodland | 1045 | 0 m | Yes |
| Ancient Woodland | 1048 | 0 m | Yes |
| Ancient Woodland | 1076 | 2 m | No |
| Ancient Woodland | 1076 | 2 m | No |
| Ancient Woodland | 1049 | 18 m | No |
| Ancient Woodland | 1046 | 84 m | No |
| Ancient Woodland | 1047 | 138 m | No |
| Ancient Woodland | 1080 | 347 m | No |
| Ancient Woodland | 1043 | 458 m | No |
| Ancient Woodland | 1042 | 465 m | No |
| Ancient Woodland | 1044 | 598 m | No |

| Designation / Asset | Name | Distance | Potential Impacts? |
|----------------------|------------------|----------|--------------------|
| Residential Receptor | Langwell Gardens | 176 m | No |
| Watercourse | 5000005151029030 | 0 m | Yes |
| Watercourse | 1000000168671960 | 3 m | No |
| Watercourse | 1000000168672260 | 3 m | No |
| Watercourse | 1000000168671800 | 5 m | No |
| Watercourse | 5000005294748450 | 5 m | No |
| Watercourse | 1000000168672000 | 16 m | No |
| Watercourse | 1000000168671680 | 20 m | No |

PRI21

Table 1.22 PRI 21 Environmental Constraints

| Designation / Asset | Name | Distance | Potential Impacts? |
|---------------------|--------------|----------|--------------------|
| SSSI | Ousdale Burn | 253 m | No |
| Ancient Woodland | 1039 | 274 m | No |

PRI22

Table 1.23 PRI 22 Environmental Constraints

| Designation / Asset | Name | Distance | Potential Impacts? |
|------------------------------|---|----------|--------------------|
| WLA | Causeymire -Knockfin Flows | 174 m | No |
| Residential Receptor | Ousdale | 40 m | No |
| SSSI | Ousdale Burn | 762 m | No |
| World Heritage Site Scotland | Flow Country | 0 m | Yes |
| Ancient Woodland | 1050 | 146 m | No |
| Ancient Woodland | 1039 | 801 m | No |
| Listed Building, Category C | LB8001 Ousdale Bridge Over the Ousdale Burn | 195 m | No |
| Listed Building, Category C | LB8002 Ousdale Farmhouse | 515 m | No |
| Ground Water PWS | Ousdale (ID 16) | 46 m | No |

PRI23

Table 1.24 PRI 23 Environmental Constraints

| Designation / Asset | Name | Distance | Potential Impacts? |
|-----------------------------|---|----------|--------------------|
| Ancient Woodland | 1050 | 189 m | No |
| Listed Building, Category C | LB8001 Ousdale Bridge Over the Ousdale Burn | 214 m | No |
| Listed Building, Category C | LB8002 Ousdale Farmhouse | 455 m | No |
| Residential Receptor | Ousdale | 80 m | No |

PRI24

Table 1.25 PRI 24 Environmental Constraints

| Designation / Asset | Name | Distance | Potential Impacts? |
|------------------------------|--|----------|--------------------|
| World Heritage Site Scotland | Flow Country | 0 m | Yes |
| Core Path | SU13.02 St Johns Well | 0 m | Yes |
| Core Path | SU13.03 Helmsdale River Bank | 0 m | Yes |
| Core Path | SU13.07 Playing Fields West Helmsdale | 3 m | No |
| Core Path | SU13.10 Baile an Or | 5 m | No |
| Core Path | SU13.05 Old Helmsdale - Old Caithness Road | 66 m | No |
| SLA | Loch Fleet, Loch Brora and Glen Loth | 0 m | No |
| Residential Receptor | N/A | 5 m | No |
| Residential Receptor | Stittenham House | 8 m | No |
| Residential Receptor | Bridge Cottage | 11 m | No |
| Residential Receptor | Bluebell House | 11 m | No |
| Residential Receptor | Strath Lodge | 12 m | No |
| Residential Receptor | Mo-Dhachaidh | 14 m | No |
| Residential Receptor | N/A | 14 m | No |
| Residential Receptor | N/A | 15 m | No |
| Residential Receptor | N/A | 15 m | No |
| Residential Receptor | The Grove | 15 m | No |
| Residential Receptor | The Old Manse | 15 m | No |
| Residential Receptor | N/A | 15 m | No |
| Residential Receptor | N/A | 15 m | No |
| Residential Receptor | N/A | 16 m | No |
| Residential Receptor | N/A | 16 m | No |
| Residential Receptor | N/A | 16 m | No |
| Residential Receptor | Torrish | 16 m | No |
| Residential Receptor | N/A | 17 m | No |
| Residential Receptor | N/A | 17 m | No |
| Residential Receptor | N/A | 17 m | No |
| Residential Receptor | N/A | 17 m | No |
| Residential Receptor | N/A | 17 m | No |
| Residential Receptor | Nan Clar | 17 m | No |
| Residential Receptor | N/A | 18 m | No |
| Residential Receptor | N/A | 18 m | No |
| Residential Receptor | Strathyre | 19 m | No |

| Designation / Asset | Name | Distance | Potential Impacts? |
|----------------------|--------------------------|----------|--------------------|
| Residential Receptor | N/A | 19 m | No |
| Residential Receptor | Millennium Cottage | 19 m | No |
| Residential Receptor | N/A | 20 m | No |
| Residential Receptor | Halgary | 20 m | No |
| Residential Receptor | N/A | 21 m | No |
| Residential Receptor | Valhalla | 21 m | No |
| Residential Receptor | Borrobol | 22 m | No |
| Residential Receptor | Tigh-Na-Bruiach | 22 m | No |
| Residential Receptor | East Dale | 23 m | No |
| Residential Receptor | Ben Urie | 25 m | No |
| Residential Receptor | N/A | 25 m | No |
| Residential Receptor | Ard Work | 25 m | No |
| Residential Receptor | Ardene | 28 m | No |
| Residential Receptor | Free Church Manse | 29 m | No |
| Residential Receptor | Sunnyhill | 30 m | No |
| Residential Receptor | Kenmure | 31 m | No |
| Residential Receptor | N/A | 31 m | No |
| Residential Receptor | N/A | 32 m | No |
| Residential Receptor | N/A | 38 m | No |
| Residential Receptor | N/A | 42 m | No |
| Residential Receptor | Taobh-Na-Greine | 43 m | No |
| Residential Receptor | Kindale House | 44 m | No |
| Residential Receptor | Anvil House | 45 m | No |
| Residential Receptor | Kildonan Lodge | 46 m | No |
| Residential Receptor | Rosemount | 47 m | No |
| Residential Receptor | N/A | 48 m | No |
| Residential Receptor | Corner House | 50 m | No |
| Residential Receptor | Torrish | 52 m | No |
| Residential Receptor | N/A | 52 m | No |
| Residential Receptor | Strathnaver Cottage | 52 m | No |
| Residential Receptor | Sutherland House | 55 m | No |
| Residential Receptor | N/A | 58 m | No |
| Residential Receptor | Church Of Scotland Manse | 58 m | No |
| Residential Receptor | Heathcote | 62 m | No |
| Residential Receptor | Carnlaggie | 63 m | No |

| Designation / Asset | Name | Distance | Potential Impacts? |
|----------------------|---------------------|----------|--------------------|
| Residential Receptor | Alderwood | 67 m | No |
| Residential Receptor | Altonsyde | 68 m | No |
| Residential Receptor | Kincraig | 68 m | No |
| Residential Receptor | Birchwood | 69 m | No |
| Residential Receptor | N/A | 69 m | No |
| Residential Receptor | Rothlynn | 69 m | No |
| Residential Receptor | 84 East Helmsdale | 71 m | No |
| Residential Receptor | Tigh Raneach | 71 m | No |
| Residential Receptor | Logie Lea | 73 m | No |
| Residential Receptor | N/A | 73 m | No |
| Residential Receptor | N/A | 74 m | No |
| Residential Receptor | Garsti-Mhor | 74 m | No |
| Residential Receptor | Cormhor | 75 m | No |
| Residential Receptor | Saluscraggie | 76 m | No |
| Residential Receptor | Feranich | 77 m | No |
| Residential Receptor | Morven | 81 m | No |
| Residential Receptor | Reay Bank | 82 m | No |
| Residential Receptor | Bailean Or | 87 m | No |
| Residential Receptor | N/A | 88 m | No |
| Residential Receptor | N/A | 88 m | No |
| Residential Receptor | Shangri-La | 91 m | No |
| Residential Receptor | Murras | 98 m | No |
| Residential Receptor | Craiglea East | 99 m | No |
| Residential Receptor | Suisgill Farmhouse | 103 m | No |
| Residential Receptor | Bungalow | 107 m | No |
| Residential Receptor | Toshlair | 116 m | No |
| Residential Receptor | Lillieshall House | 119 m | No |
| Residential Receptor | Dalvina | 126 m | No |
| Residential Receptor | N/A | 127 m | No |
| Residential Receptor | Lillieshall Cottage | 128 m | No |
| Residential Receptor | N/A | 128 m | No |
| Residential Receptor | Old Smiddy House | 128 m | No |
| Residential Receptor | Taobh-Nan-Scoir | 143 m | No |
| Residential Receptor | N/A | 151 m | No |
| Residential Receptor | Rose Cottage | 154 m | No |

| Designation / Asset | Name | Distance | Potential Impacts? |
|-----------------------------|--|----------|--------------------|
| Residential Receptor | Sonas | 159 m | No |
| Residential Receptor | Bunillidh House | 159 m | No |
| Residential Receptor | Kildonan Farm | 170 m | No |
| Residential Receptor | Bun-Nan-Craige | 187 m | No |
| Residential Receptor | Ivybank | 193 m | No |
| SSSI | Helmsdale Coast | 351 m | No |
| Ancient Woodland | 1019 | 0 m | Yes |
| Ancient Woodland | 1033 | 0 m | Yes |
| Ancient Woodland | 1020 | 0 m | Yes |
| Ancient Woodland | 1018 | 0 m | Yes |
| Ancient Woodland | 1022 | 60 m | No |
| Ancient Woodland | 1025 | 90 m | No |
| Ancient Woodland | 1035 | 94 m | No |
| Ancient Woodland | 1023 | 135 m | No |
| Ancient Woodland | 1024 | 157 m | No |
| Ancient Woodland | 1040 | 262 m | No |
| Ancient Woodland | 1021 | 298 m | No |
| Ancient Woodland | 1034 | 454 m | No |
| Ancient Woodland | 1032 | 744 m | No |
| Ancient Woodland | 1012 | 886 m | No |
| SPA/SAC | Moray Firth | 129 m | No |
| Listed Building, Category A | LB7193 Helmsdale Bridge Over River Helmsdale | 1 m | No |
| Listed Building, Category B | LB7195 Helmsdale Ice House | 8 m | No |
| Listed Building, Category B | LB7197 Helmsdale Bridge Street the Bridge Hotel | 11 m | No |
| Listed Building, Category B | LB7201 Helmsdale, Stittenham Street the Free Church Manse, Wall and Gate Piers | 17 m | No |
| Listed Building, Category B | LB7184 Helmsdale Railway Station Including Footbridge and Signal Box | 79 m | No |
| Listed Building, Category B | LB7188 Kildonan Old Parish Church, Excluding Scheduled Monument Sm2772, Kildonan | 205 m | No |
| Listed Building, Category C | LB7190 Kildonan Bridge Over River Helmsdale | 0 m | Yes |
| Listed Building, Category C | LB7191 Kilphedir Bridge Over Allt Cille Pheadair (Burn) | 3 m | No |
| Listed Building, Category C | LB7196 Helmsdale War Memorial | 27 m | No |

| Designation / Asset | Name | Distance | Potential Impacts? |
|-----------------------------|---|----------|--------------------|
| Listed Building, Category C | LB7187 Helmsdale, Sutherland Street, Masonic Lodge | 41 m | No |
| Listed Building, Category C | LB7203 Helmsdale Strathnaver Street Anvil House | 44 m | No |
| Listed Building, Category C | LB7186 Helmsdale Sutherland Street Sutherland House | 54 m | No |
| Listed Building, Category C | LB7204 Helmsdale Strathnaver Street Logielea | 72 m | No |
| Listed Building, Category C | LB7189 Kildonan Farm (Former Kildonan Parish Manse) | 171 m | No |
| Peat, Importance 2 | Undiff. heather moor | 0 m | Yes |

PRI25

Table 1.26 PRI 25 Environmental Constraints

| Designation / Asset | Name | Distance | Potential Impacts? |
|----------------------|------------------|----------|--------------------|
| SSSI | Helmsdale Coast | 336 m | No |
| Residential Receptor | N/A | 7 m | No |
| Residential Receptor | N/A | 7 m | No |
| Residential Receptor | N/A | 8 m | No |
| Residential Receptor | N/A | 9 m | No |
| Residential Receptor | N/A | 9 m | No |
| Residential Receptor | N/A | 9 m | No |
| Residential Receptor | N/A | 9 m | No |
| Residential Receptor | N/A | 10 m | No |
| Residential Receptor | N/A | 11 m | No |
| Residential Receptor | Ivy Bank | 11 m | No |
| Residential Receptor | N/A | 14 m | No |
| Residential Receptor | 10A | 16 m | No |
| Residential Receptor | Othin House | 20 m | No |
| Residential Receptor | 45907 | 22 m | No |
| Residential Receptor | The Retreat | 23 m | No |
| Residential Receptor | N/A | 26 m | No |
| Residential Receptor | N/A | 31 m | No |
| Residential Receptor | N/A | 35 m | No |
| Residential Receptor | Dunroamin | 38 m | No |
| Residential Receptor | Myosotis Cottage | 40 m | No |
| Residential Receptor | Westgate | 41 m | No |

| Designation / Asset | Name | Distance | Potential Impacts? |
|----------------------|------------------------|----------|--------------------|
| Residential Receptor | Kennedy Cottage | 41 m | No |
| Residential Receptor | Caberfeidh | 44 m | No |
| Residential Receptor | Rowan House | 44 m | No |
| Residential Receptor | Bank Of Scotland House | 46 m | No |
| Residential Receptor | N/A | 47 m | No |
| Residential Receptor | Old Toll Cottage | 48 m | No |
| Residential Receptor | Gearrloch | 50 m | No |
| Residential Receptor | N/A | 54 m | No |
| Residential Receptor | N/A | 55 m | No |
| Residential Receptor | N/A | 55 m | No |
| Residential Receptor | N/A | 55 m | No |
| Residential Receptor | N/A | 56 m | No |
| Residential Receptor | N/A | 57 m | No |
| Residential Receptor | N/A | 58 m | No |
| Residential Receptor | Danarra | 58 m | No |
| Residential Receptor | Rock Halla | 59 m | No |
| Residential Receptor | Braemore | 62 m | No |
| Residential Receptor | N/A | 63 m | No |
| Residential Receptor | Glebe House | 66 m | No |
| Residential Receptor | Ar Dachaidh | 68 m | No |
| Residential Receptor | N/A | 74 m | No |
| Residential Receptor | Dunvegan | 76 m | No |
| Residential Receptor | N/A | 76 m | No |
| Residential Receptor | N/A | 77 m | No |
| Residential Receptor | Heatherlea | 77 m | No |
| Residential Receptor | Torvean | 78 m | No |
| Residential Receptor | N/A | 83 m | No |
| Residential Receptor | N/A | 84 m | No |
| Residential Receptor | N/A | 88 m | No |
| Residential Receptor | Westlea | 92 m | No |
| Residential Receptor | N/A | 93 m | No |
| Residential Receptor | N/A | 95 m | No |
| Residential Receptor | N/A | 95 m | No |
| Residential Receptor | Harbour Cottage | 97 m | No |
| Residential Receptor | N/A | 99 m | No |

| Designation / Asset | Name | Distance | Potential Impacts? |
|----------------------|---------------------|----------|--------------------|
| Residential Receptor | N/A | 99 m | No |
| Residential Receptor | N/A | 99 m | No |
| Residential Receptor | N/A | 100 m | No |
| Residential Receptor | N/A | 100 m | No |
| Residential Receptor | N/A | 101 m | No |
| Residential Receptor | N/A | 104 m | No |
| Residential Receptor | Eastlea | 106 m | No |
| Residential Receptor | N/A | 106 m | No |
| Residential Receptor | N/A | 107 m | No |
| Residential Receptor | N/A | 114 m | No |
| Residential Receptor | 2 Old Bank House | 116 m | No |
| Residential Receptor | The Old Power House | 116 m | No |
| Residential Receptor | N/A | 116 m | No |
| Residential Receptor | Old Bank House | 116 m | No |
| Residential Receptor | N/A | 117 m | No |
| Residential Receptor | N/A | 119 m | No |
| Residential Receptor | N/A | 121 m | No |
| Residential Receptor | N/A | 122 m | No |
| Residential Receptor | N/A | 123 m | No |
| Residential Receptor | N/A | 125 m | No |
| Residential Receptor | N/A | 130 m | No |
| Residential Receptor | N/A | 130 m | No |
| Residential Receptor | N/A | 130 m | No |
| Residential Receptor | Kintyre | 133 m | No |
| Residential Receptor | N/A | 137 m | No |
| Residential Receptor | N/A | 138 m | No |
| Residential Receptor | N/A | 144 m | No |
| Residential Receptor | Ruard | 146 m | No |
| Residential Receptor | N/A | 147 m | No |
| Residential Receptor | Caer-Log | 149 m | No |
| Residential Receptor | N/A | 149 m | No |
| Residential Receptor | N/A | 149 m | No |
| Residential Receptor | N/A | 149 m | No |
| Residential Receptor | N/A | 150 m | No |
| Residential Receptor | N/A | 150 m | No |

| Designation / Asset | Name | Distance | Potential Impacts? |
|----------------------|------|----------|--------------------|
| Residential Receptor | N/A | 151 m | No |
| Residential Receptor | N/A | 151 m | No |
| Residential Receptor | N/A | 151 m | No |
| Residential Receptor | N/A | 151 m | No |
| Residential Receptor | N/A | 151 m | No |
| Residential Receptor | N/A | 151 m | No |
| Residential Receptor | N/A | 151 m | No |
| Residential Receptor | N/A | 152 m | No |
| Residential Receptor | N/A | 152 m | No |
| Residential Receptor | N/A | 154 m | No |
| Residential Receptor | N/A | 154 m | No |
| Residential Receptor | N/A | 155 m | No |
| Residential Receptor | N/A | 157 m | No |
| Residential Receptor | N/A | 157 m | No |
| Residential Receptor | N/A | 157 m | No |
| Residential Receptor | N/A | 158 m | No |
| Residential Receptor | N/A | 159 m | No |
| Residential Receptor | N/A | 160 m | No |
| Residential Receptor | N/A | 161 m | No |
| Residential Receptor | 72A | 163 m | No |
| Residential Receptor | N/A | 163 m | No |
| Residential Receptor | N/A | 164 m | No |
| Residential Receptor | N/A | 166 m | No |
| Residential Receptor | N/A | 169 m | No |
| Residential Receptor | N/A | 170 m | No |
| Residential Receptor | N/A | 170 m | No |
| Residential Receptor | N/A | 171 m | No |
| Residential Receptor | N/A | 173 m | No |
| Residential Receptor | N/A | 175 m | No |
| Residential Receptor | N/A | 176 m | No |
| Residential Receptor | N/A | 180 m | No |
| Residential Receptor | N/A | 182 m | No |
| Residential Receptor | N/A | 186 m | No |
| Residential Receptor | N/A | 188 m | No |
| Residential Receptor | N/A | 191 m | No |

| Designation / Asset | Name | Distance | Potential Impacts? |
|-----------------------------|--|----------|--------------------|
| Residential Receptor | N/A | 193 m | No |
| Residential Receptor | The Hoose | 195 m | No |
| Residential Receptor | N/A | 196 m | No |
| Residential Receptor | N/A | 197 m | No |
| Residential Receptor | Old School House | 199 m | No |
| Residential Receptor | The Helm | 199 m | No |
| Listed Building, Category B | LB12914 The Customs House and Ancillary Buildings, Including Rear Courtyard Walls, Shore Street, Helmsdale | 108 m | No |
| Listed Building, Category B | LB7198 Helmsdale 69 And 70 Dunrobin Street | 114 m | No |
| Listed Building, Category B | LB7199 Helmsdale Stafford Street Ruard and Rear Service Cottage (Former Church of Scotland Manse) | 145 m | No |
| Listed Building, Category C | LB7194 Helmsdale Harbour, Shore Street, Old House to Rear 11 Shore Street | 97 m | No |
| Listed Building, Category C | LB7200 Helmsdale 73, Dunrobin Street | 179 m | No |

PRI26

Table 1.27 PRI 26 Environmental Constraints

| Designation / Asset | Name | Distance | Potential Impacts? |
|-----------------------------|--|----------|--------------------|
| SLA | Loch Fleet, Loch Brora and Glen Loth | 0 m | No |
| Residential Receptor | N/A | 23 m | No |
| Listed Building, Category B | LB7202 3 Gartymore | 777 m | No |
| Listed Building, Category B | LB7184 Helmsdale Railway Station Including Footbridge and Signal Box | 944 m | No |
| Watercourse | 1000000288606650 | 0 m | Yes |
| Watercourse | 1000000288674340 | 1 m | No |
| Watercourse | 1000000168668910 | 2 m | No |
| Watercourse | 1000000288606640 | 4 m | No |
| Watercourse | 1000000288606980 | 19 m | No |
| Watercourse | 1000000168668910 | 28 m | No |

PRI27

Table 1.28 PRI 27 Environmental Constraints

| Designation / Asset | Name | Distance | Potential Impacts? |
|----------------------|--------------------------------------|----------|--------------------|
| SLA | Loch Fleet, Loch Brora and Glen Loth | 0 m | No |
| Residential Receptor | 19 Lothbeg | 142 m | No |
| Residential Receptor | Bunaghlinne | 170 m | No |

| Designation / Asset | Name | Distance | Potential Impacts? |
|---------------------|-----------------|----------|--------------------|
| SSSI | Loth Gorge | 0 m | Yes |
| SSSI | Helmsdale Coast | 941 m | No |
| Ancient Woodland | 1026 | 8 m | No |

PRI28

Table 1.29 PRI 28 Environmental Constraints

| Designation / Asset | Name | Distance | Potential Impacts? |
|----------------------|--------------------------------------|----------|--------------------|
| SLA | Loch Fleet, Loch Brora and Glen Loth | 0 m | No |
| Residential Receptor | Bunaghlinne | 170 m | No |
| Residential Receptor | 19 Lothbeg | 196 m | No |
| SSSI | Loth Gorge | 42 m | No |
| SSSI | Ballinreach Coastal Gorges | 341 m | No |
| SSSI | Helmsdale Coast | 449 m | No |
| Watercourse | 1000000288502460 | 3 m | No |
| Watercourse | 5000005201162830 | 6 m | No |
| Watercourse | 5000005259864010 | 9 m | No |
| Watercourse | 1000000288502340 | 10 m | No |
| Watercourse | 5000005201162840 | 11 m | No |

PRI29

Table 1.30 PRI 29 Environmental Constraints

| Designation / Asset | Name | Distance | Potential Impacts? |
|---------------------|--------------------------------------|----------|--------------------|
| SLA | Loch Fleet, Loch Brora and Glen Loth | 0 m | No |
| Ancient Woodland | 1026 | 374 m | No |

PRI30

Table 1.31 PRI 30 Environmental Constraints

| Designation / Asset | Name | Distance | Potential Impacts? |
|---------------------|--------------------------------------|----------|--------------------|
| SLA | Loch Fleet, Loch Brora and Glen Loth | 0 m | No |
| Ground Water PWS | Kintradwell Lodge (A) (ID 6.1) | 15 m | No |
| Surface Water PWS | Kintradwell Lodge (B) (ID 6.2) | 933 m | No |
| Watercourse | 10087 | 2 m | No |
| Watercourse | 5000005117623140 | 2 m | No |
| Watercourse | 5000005117623150 | 2 m | No |
| Watercourse | 5000005117622020 | 2 m | No |
| Watercourse | 5000005117621670 | 3 m | No |
| Watercourse | 1000000288653180 | 3 m | No |

| Designation / Asset | Name | Distance | Potential Impacts? |
|---------------------|------------------|----------|--------------------|
| Watercourse | 5000005193297360 | 3 m | No |
| Watercourse | 5000005193296050 | 4 m | No |
| Watercourse | 5000005193297620 | 5 m | No |
| Watercourse | 1000000288653170 | 5 m | No |
| Watercourse | 5000005193296280 | 5 m | No |
| Watercourse | 1000000288653160 | 7 m | No |
| Watercourse | 5000005259960410 | 11 m | No |
| Watercourse | 1000000288653180 | 17 m | No |
| Watercourse | 5000005193296020 | 27 m | No |

PRI31

Table 1.32 PRI 31 Environmental Constraints

| Designation / Asset | Name | Distance | Potential Impacts? |
|---------------------|--------------------------------------|----------|--------------------|
| SLA | Loch Fleet, Loch Brora and Glen Loth | 0 m | No |
| SSSI | Helmsdale Coast | 523 m | No |
| SPA/SAC | Moray Firth | 136 m | No |
| Watercourse | 5000005243114280 | 1 m | No |
| Watercourse | 1000000288498360 | 2 m | No |
| Watercourse | 1000000288498620 | 9 m | No |
| Watercourse | 1000000288498500 | 9 m | No |
| Watercourse | 1000000288498410 | 10 m | No |
| Watercourse | 1000000288498540 | 12 m | No |
| Watercourse | 1000000288498210 | 12 m | No |
| Watercourse | 5000005192331120 | 29 m | No |
| Watercourse | 5000005192330440 | 30 m | No |

PRI32

Table 1.33 PRI 32 Environmental Constraints

| Designation / Asset | Name | Distance | Potential Impacts? |
|-----------------------------|--------------------------------------|----------|--------------------|
| SLA | Loch Fleet, Loch Brora and Glen Loth | 0 m | No |
| Residential Receptor | Clynemilton Farm | 12 m | No |
| Residential Receptor | Clynemilton Farm Cottage | 82 m | No |
| Listed Building, Category B | LB583 Clynemilton | 82 m | No |
| Peat, Importance 2 | Undiff. heather moor | 0 m | Yes |
| Watercourse | 5000005193297020 | 1 m | No |
| Watercourse | 1000000288649240 | 2 m | No |

| Designation / Asset | Name | Distance | Potential Impacts? |
|---------------------|------------------|----------|--------------------|
| Watercourse | 1000000288653020 | 2 m | No |
| Watercourse | 1000000288653000 | 3 m | No |
| Watercourse | 1000000288648840 | 3 m | No |
| Watercourse | 5000005117622120 | 3 m | No |
| Watercourse | 5000005202390820 | 5 m | No |
| Watercourse | 1000000288653030 | 6 m | No |
| Watercourse | 1000000288649250 | 13 m | No |
| Watercourse | 1000000288497810 | 22 m | No |
| Watercourse | 1000000288653020 | 27 m | No |

PRI33

Table 1.34 PRI 33 Environmental Constraints

| Designation / Asset | Name | Distance | Potential Impacts? |
|-----------------------------|--------------------------|----------|--------------------|
| Residential Receptor | Clynemilton Farm | 17 m | No |
| Residential Receptor | Clynemilton Farm Cottage | 82 m | No |
| SSSI | Helmsdale Coast | 950 m | No |
| Listed Building, Category B | LB583 Clynemilton | 82 m | No |

PRI34

Table 1.35 PRI 34 Environmental Constraints

| Designation / Asset | Name | Distance | Potential Impacts? |
|----------------------|--------------------------------------|----------|--------------------|
| Core Path | SU06.14 Doll Bridge Loch Brora | 4 m | No |
| SLA | Loch Fleet, Loch Brora and Glen Loth | 0 m | No |
| Residential Receptor | Fairways | 10 m | No |
| Residential Receptor | Killin | 11 m | No |
| Residential Receptor | Clynebank | 13 m | No |
| Residential Receptor | Cedar Cottage | 24 m | No |
| Residential Receptor | Viewfield | 29 m | No |
| Residential Receptor | Tarmachan | 66 m | No |
| Residential Receptor | Schiehallion | 72 m | No |
| Residential Receptor | Gladstone Cottage | 89 m | No |
| Residential Receptor | Serangoon | 99 m | No |
| Residential Receptor | N/A | 103 m | No |
| Residential Receptor | West Clyde | 122 m | No |
| Residential Receptor | N/A | 128 m | No |
| Residential Receptor | 1 Clynelish Distillery Cottages | 134 m | No |

| Designation / Asset | Name | Distance | Potential Impacts? |
|-----------------------------|---|----------|--------------------|
| Residential Receptor | Stone Bank | 137 m | No |
| Residential Receptor | Honeysuckle Cottage | 137 m | No |
| Residential Receptor | N/A | 137 m | No |
| Residential Receptor | 4 Clynelish Distillery Cottages | 139 m | No |
| Residential Receptor | 2 Clynelish Distillery Cottages | 143 m | No |
| Residential Receptor | 3 Clynelish Distillery Cottages | 145 m | No |
| Residential Receptor | Fairview | 150 m | No |
| Residential Receptor | N/A | 180 m | No |
| SSSI | Carrol Rock | 624 m | No |
| Ancient Woodland | 966 | 0 m | Yes |
| Ancient Woodland | 967 | 0 m | Yes |
| Ancient Woodland | 963 | 0 m | Yes |
| Ancient Woodland | 965 | 0 m | Yes |
| Ancient Woodland | 962 | 5 m | No |
| Ancient Woodland | 964 | 38 m | No |
| Ancient Woodland | 961 | 111 m | No |
| Ancient Woodland | 960 | 653 m | No |
| Ancient Woodland | 958 | 674 m | No |
| Listed Building, Category B | LB578 Clynelish Brora Distillery. | 64 m | No |
| Listed Building, Category B | LB580 Clynelish Farm Steading and Dairy | 213 m | No |
| Listed Building, Category B | LB581 1, 2, 3, Clynelish Farm Cottages (L-R) | 227 m | No |
| Listed Building, Category B | LB581 1, 2, 3, Clynelish Farm Cottages (L-R) | 238 m | No |
| Listed Building, Category B | LB580 Clynelish Farm Steading and Dairy | 240 m | No |
| Listed Building, Category B | LB581 1, 2, 3, Clynelish Farm Cottages (L-R) | 247 m | No |
| Listed Building, Category B | LB579 Clynelish House Laundry and Walled Garden | 254 m | No |
| Listed Building, Category B | LB579 Clynelish House Laundry and Walled Garden | 261 m | No |
| Listed Building, Category B | LB575 Clynekirkton Balranald (Former Clyne Church of Scotland Manse) Walled Garden and Gate Piers | 444 m | No |
| Listed Building, Category C | LB49184 Brora, Clynelish Road, Former Clyne Parish School Including Boundary Walls | 16 m | No |
| Listed Building, Category C | LB582 4, Clynelish Farm Cottages | 212 m | No |
| Peat, Importance 1 | Blanket bog/peat. veg. | 0 m | Yes |
| Peat, Importance 1 | Blanket bog/peat. veg. | 0 m | Yes |

| Designation / Asset | Name | Distance | Potential Impacts? |
|---------------------|------------------------|----------|--------------------|
| Peat, Importance 1 | Blanket bog/peat. veg. | 0 m | Yes |

PRI35

Table 1.36 PRI 35 Environmental Constraints

| Designation / Asset | Name | Distance | Potential Impacts? |
|----------------------|--------------------------------------|----------|--------------------|
| Core Path | SU06.02 Loch Brora - West Track | 0 m | Yes |
| Core Path | SU06.12 The Doll Bridge | 37 m | No |
| Core Path | SU06.11 North Brora River | 90 m | No |
| Core Path | SU06.14 Doll Bridge Loch Brora | 94 m | No |
| SLA | Loch Fleet, Loch Brora and Glen Loth | 0 m | No |
| Residential Receptor | Carroll Cottage | 26 m | No |
| Residential Receptor | Doll | 73 m | No |
| SSSI | Carrol Rock | 45 m | No |
| Ancient Woodland | 968 | 0 m | Yes |
| Ancient Woodland | 963 | 407 m | No |
| Ancient Woodland | 967 | 422 m | No |
| Ancient Woodland | 965 | 482 m | No |
| Ancient Woodland | 958 | 513 m | No |
| Ancient Woodland | 964 | 525 m | No |
| Ancient Woodland | 962 | 531 m | No |
| Ancient Woodland | 970 | 761 m | No |
| Ancient Woodland | 961 | 765 m | No |
| Peat, Importance 2 | Undiff. heather moor | 0 m | Yes |
| Ground Water PWS | Killen (ID 43) | 621 m | No |
| Surface Water PWS | Carrol Farm (ID 38) | 5 m | No |
| Watercourse | 5000005193296500 | 0 m | Yes |
| Watercourse | 5000005193296230 | 0 m | Yes |
| Watercourse | 1000000288806020 | 0 m | Yes |
| Watercourse | 1000000288806100 | 0 m | Yes |
| Watercourse | 1000000288602360 | 1 m | No |
| Watercourse | 5000005174447120 | 1 m | No |
| Watercourse | 1000000288806200 | 2 m | No |
| Watercourse | 5000005193295570 | 2 m | No |
| Watercourse | 1000000288601260 | 3 m | No |
| Watercourse | 5000005193294940 | 3 m | No |
| Watercourse | 1000000288806170 | 3 m | No |

| Designation / Asset | Name | Distance | Potential Impacts? |
|---------------------|------------------|----------|--------------------|
| Watercourse | 5000005193295380 | 4 m | No |
| Watercourse | 5000005193296700 | 4 m | No |
| Watercourse | 1000000288601120 | 5 m | No |
| Watercourse | 1000000288805970 | 7 m | No |
| Watercourse | 1000000288601900 | 10 m | No |
| Watercourse | 1000000288601390 | 11 m | No |
| Watercourse | 5000005193296140 | 11 m | No |
| Watercourse | 5000005193297170 | 18 m | No |

PRI36

Table 1.37 PRI 36 Environmental Constraints

| Designation / Asset | Name | Distance | Potential Impacts? |
|----------------------|----------------------------------|----------|--------------------|
| Core Path | SU06.02 Loch Brora - West Track | 0 m | Yes |
| Core Path | SU06.04 Brora Golspie, via Uppat | 2 m | No |
| Core Path | SU06.13 Sputie Burn | 34 m | No |
| Core Path | SU06.11 North Brora River | 90 m | No |
| Core Path | SU06.12 The Doll Bridge | 112 m | No |
| Residential Receptor | Doll | 7 m | No |
| Residential Receptor | Doll | 9 m | No |
| Residential Receptor | N/A | 13 m | No |
| Residential Receptor | Doll | 13 m | No |
| Residential Receptor | N/A | 15 m | No |
| Residential Receptor | 243 Upper Doll | 16 m | No |
| Residential Receptor | Upper Doll | 21 m | No |
| Residential Receptor | Doll | 22 m | No |
| Residential Receptor | Strathstevan | 27 m | No |
| Residential Receptor | Kinnard | 27 m | No |
| Residential Receptor | Doll | 41 m | No |
| Residential Receptor | Doll | 44 m | No |
| Residential Receptor | Doll | 47 m | No |
| Residential Receptor | Doll | 53 m | No |
| Residential Receptor | 233 Doll | 57 m | No |
| Residential Receptor | 208 Upper Doll | 59 m | No |
| Residential Receptor | Torbeg | 74 m | No |
| Residential Receptor | N/A | 89 m | No |
| Residential Receptor | Doll | 105 m | No |

| Designation / Asset | Name | Distance | Potential Impacts? |
|-----------------------------|------------------------------|----------|--------------------|
| Residential Receptor | 224 Doll | 118 m | No |
| Residential Receptor | 256 Doll | 122 m | No |
| Residential Receptor | Viewhill | 130 m | No |
| Residential Receptor | Doll | 134 m | No |
| Residential Receptor | Spoutie | 135 m | No |
| Residential Receptor | 239 Doll | 149 m | No |
| Residential Receptor | Doll | 150 m | No |
| Residential Receptor | Doll | 164 m | No |
| Residential Receptor | 199 Doll | 175 m | No |
| Residential Receptor | Doll | 179 m | No |
| Residential Receptor | Fannich Cottage | 188 m | No |
| Residential Receptor | N/A | 188 m | No |
| Residential Receptor | Ramscaig | 189 m | No |
| SSSI | Inverbrora | 640 m | No |
| Ancient Woodland | 972 | 0 m | No |
| Ancient Woodland | 968 | 18 m | No |
| Ancient Woodland | 970 | 168 m | No |
| Listed Building, Category C | LB7023 Strathsteven Cottages | 948 m | No |
| GDL | GDL00160 Dunrobin Castle | 740 m | No |

PRI37

Table 1.38 PRI 37 Environmental Constraints

| Designation / Asset | Name | Distance | Potential Impacts? |
|---------------------|--------------------------------------|----------|--------------------|
| SLA | Loch Fleet, Loch Brora and Glen Loth | 0 m | No |
| Peat, Importance 1 | Blanket Bog/Peat. Veg. | 0 m | Yes |
| Peat, Importance 2 | Undiff. heather moor | 0 m | Yes |
| Watercourse | 1000000288803120 | 26 m | No |
| Watercourse | 1000000288601140 | 26 m | No |

PRI38

Table 1.39 PRI 38 Environmental Constraints

| Designation / Asset | Name | Distance | Potential Impacts? |
|---------------------|--------------------------------------|----------|--------------------|
| Core Path | SU12.19 Windfarm Track | 5 m | No |
| SLA | Loch Fleet, Loch Brora and Glen Loth | 0 m | No |

PRI39

Table 1.40 PRI 39 Environmental Constraints

| Designation / Asset | Name | Distance | Potential Impacts? |
|----------------------|--------------------------------------|----------|--------------------|
| Core Path | SU12.21 Drumbuie Ben Bhraggie Forest | 0 m | Yes |
| Core Path | SU12.20 Drumbuie Cycle Track | 0 m | Yes |
| Residential Receptor | N/A | 15 m | No |
| Residential Receptor | N/A | 19 m | No |
| Residential Receptor | N/A | 21 m | No |
| Residential Receptor | N/A | 22 m | No |
| Residential Receptor | N/A | 26 m | No |
| Residential Receptor | N/A | 28 m | No |
| Residential Receptor | N/A | 30 m | No |
| Residential Receptor | N/A | 30 m | No |
| Residential Receptor | N/A | 36 m | No |
| Residential Receptor | Drumbuie Farm | 39 m | No |
| Residential Receptor | N/A | 45 m | No |
| Residential Receptor | N/A | 46 m | No |
| Residential Receptor | N/A | 47 m | No |
| Residential Receptor | N/A | 49 m | No |
| Residential Receptor | N/A | 50 m | No |
| Residential Receptor | N/A | 50 m | No |
| Residential Receptor | N/A | 61 m | No |
| Residential Receptor | N/A | 62 m | No |
| Residential Receptor | N/A | 64 m | No |
| Residential Receptor | N/A | 67 m | No |
| Residential Receptor | N/A | 68 m | No |
| Residential Receptor | Drumbuie Cottage | 75 m | No |
| Residential Receptor | Tolsta | 75 m | No |
| Residential Receptor | 2 Drumbuie Farm Cottages | 76 m | No |
| Residential Receptor | 1 Drumbuie Farm Cottages | 76 m | No |
| Residential Receptor | N/A | 76 m | No |
| Residential Receptor | N/A | 79 m | No |
| Residential Receptor | N/A | 88 m | No |
| Residential Receptor | N/A | 88 m | No |
| Residential Receptor | N/A | 89 m | No |
| Residential Receptor | N/A | 90 m | No |

| Designation / Asset | Name | Distance | Potential Impacts? |
|-----------------------------|--|----------|--------------------|
| Residential Receptor | Drummuie | 95 m | No |
| Residential Receptor | N/A | 99 m | No |
| Residential Receptor | N/A | 105 m | No |
| Residential Receptor | N/A | 105 m | No |
| Residential Receptor | N/A | 111 m | No |
| Residential Receptor | N/A | 116 m | No |
| Residential Receptor | N/A | 129 m | No |
| Residential Receptor | N/A | 130 m | No |
| Residential Receptor | N/A | 165 m | No |
| Residential Receptor | Westerwood | 166 m | No |
| Residential Receptor | N/A | 183 m | No |
| Ancient Woodland | 973 | 92 m | No |
| Ancient Woodland | 990 | 964 m | No |
| Listed Building, Category B | LB7064 Drummuie | 110 m | No |
| Listed Building, Category B | LB7065 Drummuie, Golspie Technical School | 169 m | No |
| Listed Building, Category B | LB7009 Golspie Railway Station | 492 m | No |
| Listed Building, Category B | LB7061 Golspie Church Street Free Church and Former Free Church School | 639 m | No |
| Listed Building, Category B | LB7013 Golspie Station Road, Old Heavitree Farm | 883 m | No |
| Listed Building, Category B | LB7012 Golspie Rhives House | 968 m | No |

PRI40

Table 1.41 PRI 40 Environmental Constraints

| Designation / Asset | Name | Distance | Potential Impacts? |
|---------------------|----------------------|----------|--------------------|
| SSSI | Strathfleet | 0 m | Yes |
| Ancient Woodland | 898 | 0 m | Yes |
| Ancient Woodland | 899 | 0 m | Yes |
| Ancient Woodland | 6596 | 15 m | No |
| Ancient Woodland | 902 | 40 m | No |
| Ancient Woodland | 6597 | 394 m | No |
| Ancient Woodland | 6609 | 985 m | No |
| Peat, Importance 2 | Undiff. heather moor | 0 m | Yes |
| Watercourse | 1000000288650260 | 0 m | Yes |
| Watercourse | 1000000288650270 | 0 m | Yes |
| Watercourse | 1000000288650290 | 1 m | No |

| Designation / Asset | Name | Distance | Potential Impacts? |
|---------------------|------------------|----------|--------------------|
| Watercourse | 1000000288650260 | 1 m | No |
| Watercourse | 1000000288650120 | 2 m | No |
| Watercourse | 1000000288650130 | 2 m | No |
| Watercourse | 1000000288781930 | 2 m | No |
| Watercourse | 1000000288599940 | 2 m | No |
| Watercourse | 1000000288650210 | 2 m | No |
| Watercourse | 1000000288650290 | 2 m | No |
| Watercourse | 1000000288650210 | 3 m | No |
| Watercourse | 1000000288782700 | 3 m | No |
| Watercourse | 1000000288782970 | 4 m | No |
| Watercourse | 5000005250237740 | 5 m | No |
| Watercourse | 5000005130381000 | 5 m | No |
| Watercourse | 1000000288782960 | 7 m | No |
| Watercourse | 1000000288650300 | 9 m | No |
| Watercourse | 1000000293345130 | 12 m | No |
| Watercourse | 1000000293345130 | 13 m | No |
| Watercourse | 1000000293345100 | 13 m | No |
| Watercourse | 1000000288782560 | 16 m | No |
| Watercourse | 1000000288783100 | 21 m | No |
| Watercourse | 1000000288783000 | 22 m | No |
| Watercourse | 1000000288650390 | 24 m | No |
| Watercourse | 1000000288782690 | 26 m | No |
| Watercourse | 1000000288782980 | 27 m | No |
| Watercourse | 1000000288650390 | 28 m | No |
| Watercourse | 1000000288650290 | 29 m | No |
| Watercourse | 1000000288650170 | 29 m | No |
| Watercourse | 1000000288782940 | 30 m | No |
| Watercourse | 1000000288782940 | 30 m | No |

PRI41

Table 1.42 PRI 41 Environmental Constraints

| Designation / Asset | Name | Distance | Potential Impacts? |
|---------------------|---|----------|--------------------|
| Core Path | SU20.13 Rovie - Davochbeg | 0 m | Yes |
| Core Path | SU20.03 Pittentrail - Rhemusaig Bridge via curling pond | 2 m | No |
| SLA | Loch Fleet, Loch Brora and Glen Loth | 0 m | No |

| Designation / Asset | Name | Distance | Potential Impacts? |
|----------------------|-----------------|----------|--------------------|
| Residential Receptor | 108 Pittentrail | 11 m | No |
| Residential Receptor | The Shieling | 11 m | No |
| Residential Receptor | N/A | 12 m | No |
| Residential Receptor | N/A | 13 m | No |
| Residential Receptor | N/A | 13 m | No |
| Residential Receptor | N/A | 14 m | No |
| Residential Receptor | Cross House | 14 m | No |
| Residential Receptor | Strathfleet | 15 m | No |
| Residential Receptor | N/A | 15 m | No |
| Residential Receptor | N/A | 15 m | No |
| Residential Receptor | Ivy Cottage | 15 m | No |
| Residential Receptor | N/A | 16 m | No |
| Residential Receptor | Rowallan | 16 m | No |
| Residential Receptor | N/A | 19 m | No |
| Residential Receptor | Fleet View | 19 m | No |
| Residential Receptor | N/A | 20 m | No |
| Residential Receptor | The Bungalow | 20 m | No |
| Residential Receptor | 198 Pittentrail | 20 m | No |
| Residential Receptor | Birchwood | 21 m | No |
| Residential Receptor | Caberfeidh | 21 m | No |
| Residential Receptor | N/A | 22 m | No |
| Residential Receptor | N/A | 23 m | No |
| Residential Receptor | N/A | 24 m | No |
| Residential Receptor | N/A | 24 m | No |
| Residential Receptor | N/A | 24 m | No |
| Residential Receptor | N/A | 24 m | No |
| Residential Receptor | Morvich Farm | 25 m | No |
| Residential Receptor | Invercorry | 26 m | No |
| Residential Receptor | N/A | 26 m | No |
| Residential Receptor | Smithy House | 27 m | No |
| Residential Receptor | Kinnauld | 27 m | No |
| Residential Receptor | N/A | 27 m | No |
| Residential Receptor | N/A | 28 m | No |
| Residential Receptor | N/A | 28 m | No |
| Residential Receptor | N/A | 28 m | No |

| Designation / Asset | Name | Distance | Potential Impacts? |
|----------------------|-------------------|----------|--------------------|
| Residential Receptor | N/A | 28 m | No |
| Residential Receptor | N/A | 28 m | No |
| Residential Receptor | N/A | 29 m | No |
| Residential Receptor | Kinnauld | 29 m | No |
| Residential Receptor | N/A | 30 m | No |
| Residential Receptor | N/A | 31 m | No |
| Residential Receptor | N/A | 32 m | No |
| Residential Receptor | N/A | 32 m | No |
| Residential Receptor | N/A | 32 m | No |
| Residential Receptor | N/A | 32 m | No |
| Residential Receptor | N/A | 32 m | No |
| Residential Receptor | N/A | 33 m | No |
| Residential Receptor | N/A | 33 m | No |
| Residential Receptor | N/A | 33 m | No |
| Residential Receptor | N/A | 34 m | No |
| Residential Receptor | West Kinnauld | 35 m | No |
| Residential Receptor | Burnside | 38 m | No |
| Residential Receptor | 4B | 40 m | No |
| Residential Receptor | 4A | 41 m | No |
| Residential Receptor | N/A | 42 m | No |
| Residential Receptor | N/A | 43 m | No |
| Residential Receptor | N/A | 43 m | No |
| Residential Receptor | N/A | 46 m | No |
| Residential Receptor | N/A | 47 m | No |
| Residential Receptor | N/A | 49 m | No |
| Residential Receptor | N/A | 50 m | No |
| Residential Receptor | N/A | 53 m | No |
| Residential Receptor | N/A | 55 m | No |
| Residential Receptor | N/A | 56 m | No |
| Residential Receptor | Dunrobin Cottage | 56 m | No |
| Residential Receptor | N/A | 58 m | No |
| Residential Receptor | N/A | 58 m | No |
| Residential Receptor | N/A | 58 m | No |
| Residential Receptor | N/A | 58 m | No |
| Residential Receptor | N/A | 59 m | No |
| Residential Receptor | Riverside Cottage | 60 m | No |

| Designation / Asset | Name | Distance | Potential Impacts? |
|----------------------|-------------------------------|----------|--------------------|
| Residential Receptor | West Kinnauld Farm | 63 m | No |
| Residential Receptor | Crann Faibhile | 65 m | No |
| Residential Receptor | Old Post Office | 72 m | No |
| Residential Receptor | Creaguaine | 72 m | No |
| Residential Receptor | N/A | 74 m | No |
| Residential Receptor | N/A | 75 m | No |
| Residential Receptor | 334 Kinnauld | 77 m | No |
| Residential Receptor | 1 Corry View | 83 m | No |
| Residential Receptor | 2 Corry View | 85 m | No |
| Residential Receptor | Affric Cottage | 85 m | No |
| Residential Receptor | Cuilfail | 85 m | No |
| Residential Receptor | Old Mill House | 91 m | No |
| Residential Receptor | Morvich Lodge Keepers Cottage | 109 m | No |
| Residential Receptor | Station House | 124 m | No |
| Residential Receptor | Morvich Lodge | 126 m | No |
| Residential Receptor | Station House | 135 m | No |
| Residential Receptor | Heath Cottage | 147 m | No |
| Residential Receptor | N/A | 153 m | No |
| Residential Receptor | N/A | 159 m | No |
| Residential Receptor | The Quest | 162 m | No |
| Residential Receptor | Tighnaneun | 168 m | No |
| Residential Receptor | Pittentrail Lodge | 174 m | No |
| Residential Receptor | Ruie | 193 m | No |
| SSSI | Strathfleet | 0 m | Yes |
| SSSI | Mound Alderwoods | 9 m | No |
| SSSI | Loch Fleet | 230 m | No |
| NNR | Loch Fleet | 230 m | No |
| RAMSAR | Dornoch Firth and Loch Fleet | 9 m | No |
| Ancient Woodland | 6600 | 0 m | Yes |
| Ancient Woodland | 6612 | 0 m | Yes |
| Ancient Woodland | 897 | 2 m | No |
| Ancient Woodland | 902 | 8 m | No |
| Ancient Woodland | 6596 | 11 m | No |
| Ancient Woodland | 898 | 122 m | No |
| Ancient Woodland | 6609 | 201 m | No |

| Designation / Asset | Name | Distance | Potential Impacts? |
|-----------------------------|--|----------|--------------------|
| Ancient Woodland | 889 | 223 m | No |
| Ancient Woodland | 899 | 225 m | No |
| Ancient Woodland | 6597 | 255 m | No |
| Ancient Woodland | 896 | 447 m | No |
| Ancient Woodland | 900 | 622 m | No |
| Ancient Woodland | 901 | 691 m | No |
| Ancient Woodland | 887 | 826 m | No |
| Ancient Woodland | 895 | 849 m | No |
| Ancient Woodland | 6618 | 934 m | No |
| Ancient Woodland | 6622 | 993 m | No |
| RSBP IBA | 2546 | 15 m | No |
| SPA | Dornoch Firth and Loch Fleet | 8 m | No |
| SAC | Mound Alderwoods | 9 m | No |
| Listed Building, Category A | LB7022 Mound Bridge and Keeper's Cottage | 201 m | No |
| Listed Building, Category B | LB7021 Morvich Lodge (Strath Fleet) | 125 m | No |
| Listed Building, Category C | LB14915 286, Rogart | 28 m | No |
| Listed Building, Category C | LB52062 Rogart South, Former Signal Box | 118 m | No |
| Peat, Importance 2 | Undiff. heather moor | 0 m | Yes |

PRI42

Table 1.43 PRI 42 Environmental Constraints

| Designation / Asset | Name | Distance | Potential Impacts? |
|----------------------|----------------------------------|----------|--------------------|
| Core Path | SU20.02 Eiden - Creag A Bhlairst | 0 m | Yes |
| Core Path | SU20.10 Torboll - Eiden | 0 m | Yes |
| Core Path | SU20.13 Rovie - Davochbeg | 0 m | Yes |
| Residential Receptor | Fleet View | 14 m | No |
| Residential Receptor | 7 Eiden | 25 m | No |
| Residential Receptor | Eiden Farm | 46 m | No |
| Residential Receptor | Eiden | 51 m | No |
| Residential Receptor | Timshel | 52 m | No |
| Residential Receptor | Davochbeg Farm | 121 m | No |
| Residential Receptor | Rovie Farm | 129 m | No |
| SSSI | Mound Alderwoods | 0 m | Yes |
| RAMSAR | Dornoch Firth and Loch Fleet | 0 m | Yes |
| Ancient Woodland | 900 | 0 m | Yes |

| Designation / Asset | Name | Distance | Potential Impacts? |
|-----------------------------|---|----------|--------------------|
| Ancient Woodland | 901 | 0 m | Yes |
| Ancient Woodland | 889 | 447 m | No |
| Ancient Woodland | 897 | 472 m | No |
| Ancient Woodland | 896 | 937 m | No |
| RSBP IBA | 2546 | 0 m | Yes |
| SPA | Dornoch Firth and Loch Fleet | 0 m | Yes |
| SAC | Mound Alderwoods | 0 m | Yes |
| Listed Building, Category C | LB52062 Rogart South, Former Signal Box | 497 m | No |
| Listed Building, Category C | LB14915 286, Rogart | 659 m | No |
| Ground Water PWS | Torboll Farmhouse (ID 48) | 863 m | No |
| Watercourse | 1000000288359700 | 0 m | Yes |
| Watercourse | 1000000288359680 | 0 m | Yes |
| Watercourse | 1000000288598580 | 1 m | No |
| Watercourse | 1000000288358550 | 2 m | No |
| Watercourse | 1000000288358760 | 2 m | No |
| Watercourse | 1000000288598480 | 2 m | No |
| Watercourse | 1000000288359220 | 2 m | No |
| Watercourse | 5000005191753560 | 2 m | No |
| Watercourse | 1000000288359740 | 3 m | No |
| Watercourse | 1000000288598560 | 3 m | No |
| Watercourse | 1000000288358650 | 3 m | No |
| Watercourse | 1000000288358530 | 3 m | No |
| Watercourse | 1000000288359960 | 3 m | No |
| Watercourse | 1000000288359270 | 3 m | No |
| Watercourse | 1000000288598680 | 4 m | No |
| Watercourse | 1000000288598520 | 4 m | No |
| Watercourse | 1000000288598700 | 4 m | No |
| Watercourse | 1000000288359790 | 4 m | No |
| Watercourse | 1000000288598840 | 5 m | No |
| Watercourse | 1000000288598710 | 6 m | No |
| Watercourse | 1000000288598490 | 6 m | No |
| Watercourse | 1000000288359080 | 6 m | No |
| Watercourse | 1000000288598790 | 7 m | No |
| Watercourse | 1000000288598570 | 7 m | No |
| Watercourse | 1000000288598660 | 7 m | No |

| Designation / Asset | Name | Distance | Potential Impacts? |
|---------------------|------------------|----------|--------------------|
| Watercourse | 5000005130380170 | 7 m | No |
| Watercourse | 1000000288360110 | 8 m | No |
| Watercourse | 1000000288598590 | 10 m | No |
| Watercourse | 1000000288359550 | 10 m | No |
| Watercourse | 1000000288358720 | 10 m | No |
| Watercourse | 5000005250408360 | 10 m | No |
| Watercourse | 1000000288366430 | 10 m | No |
| Watercourse | 1000000288359670 | 11 m | No |
| Watercourse | 1000000288359560 | 11 m | No |
| Watercourse | 1000000288598730 | 12 m | No |
| Watercourse | 1000000288360290 | 13 m | No |
| Watercourse | 5000005130380920 | 14 m | No |
| Watercourse | 1000000288598520 | 15 m | No |
| Watercourse | 1000000288598750 | 15 m | No |
| Watercourse | 1000000288360190 | 16 m | No |
| Watercourse | 1000000288360570 | 16 m | No |
| Watercourse | 1000000288359730 | 19 m | No |
| Watercourse | 1000000288359630 | 20 m | No |
| Watercourse | 1000000288358550 | 20 m | No |
| Watercourse | 1000000288597520 | 21 m | No |
| Watercourse | 1000000288360290 | 24 m | No |
| Watercourse | 1000000288360600 | 25 m | No |
| Watercourse | 1000000288597690 | 26 m | No |
| Watercourse | 1000000288360300 | 27 m | No |
| Watercourse | 1000000288359620 | 27 m | No |
| Watercourse | 1000000288779800 | 29 m | No |

PRI43

Table 1.44 PRI 43 Environmental Constraints

| Designation / Asset | Name | Distance | Potential Impacts? |
|----------------------|------------------------------|----------|--------------------|
| SSSI | Strathfleet | 85 m | No |
| SSSI | Mound Alderwoods | 632 m | No |
| SAC | Mound Alderwoods | 632 m | No |
| RAMSAR | Dornoch Firth and Loch Fleet | 632 m | No |
| SPA | Dornoch Firth and Loch Fleet | 632 m | No |
| Residential Receptor | Morvich Farm | 27 m | No |

| Designation / Asset | Name | Distance | Potential Impacts? |
|-----------------------------|-------------------------------------|----------|--------------------|
| Residential Receptor | N/A | 37 m | No |
| Residential Receptor | N/A | 46 m | No |
| Residential Receptor | Morvich Lodge Keepers Cottage | 111 m | No |
| Residential Receptor | Morvich Lodge | 176 m | No |
| Residential Receptor | N/A | 187 m | No |
| Listed Building, Category B | LB7021 Morvich Lodge (Strath Fleet) | 175 m | No |

PRI44

Table 1.45 PRI 44 Environmental Constraints

| Designation / Asset | Name | Distance | Potential Impacts? |
|----------------------|--------------------------------------|----------|--------------------|
| Core Path | SU09.19 Achvaich - Loch Buidhe | 0 m | Yes |
| Core Path | SU05.05 Swordale Road - Cherry Grove | 126 m | No |
| Core Path | SU05.02 Dornoch Road - Cherry Grove | 127 m | No |
| Core Path | SU05.03 Kyleside Walk | 131 m | No |
| NSA | Dornoch Firth | 0 m | No |
| Residential Receptor | N/A | 4 m | No |
| Residential Receptor | N/A | 7 m | No |
| Residential Receptor | Swordale Cottage | 9 m | No |
| Residential Receptor | N/A | 12 m | No |
| Residential Receptor | N/A | 12 m | No |
| Residential Receptor | Sleasdaraidh | 13 m | No |
| Residential Receptor | N/A | 14 m | No |
| Residential Receptor | N/A | 14 m | No |
| Residential Receptor | N/A | 14 m | No |
| Residential Receptor | N/A | 15 m | No |
| Residential Receptor | N/A | 15 m | No |
| Residential Receptor | N/A | 15 m | No |
| Residential Receptor | N/A | 15 m | No |
| Residential Receptor | N/A | 15 m | No |
| Residential Receptor | N/A | 15 m | No |
| Residential Receptor | Culnara | 15 m | No |
| Residential Receptor | White House | 16 m | No |
| Residential Receptor | Varrich | 16 m | No |
| Residential Receptor | N/A | 16 m | No |
| Residential Receptor | An Airigh | 16 m | No |
| Residential Receptor | N/A | 17 m | No |

| Designation / Asset | Name | Distance | Potential Impacts? |
|----------------------|---------------|----------|--------------------|
| Residential Receptor | N/A | 18 m | No |
| Residential Receptor | Am Muilinn | 18 m | No |
| Residential Receptor | N/A | 20 m | No |
| Residential Receptor | N/A | 21 m | No |
| Residential Receptor | N/A | 21 m | No |
| Residential Receptor | East Tulloch | 21 m | No |
| Residential Receptor | N/A | 21 m | No |
| Residential Receptor | Smithy House | 21 m | No |
| Residential Receptor | N/A | 21 m | No |
| Residential Receptor | N/A | 23 m | No |
| Residential Receptor | The Old Manse | 23 m | No |
| Residential Receptor | Migdale | 24 m | No |
| Residential Receptor | N/A | 24 m | No |
| Residential Receptor | N/A | 25 m | No |
| Residential Receptor | 11 Airdens | 26 m | No |
| Residential Receptor | N/A | 27 m | No |
| Residential Receptor | Migdale | 27 m | No |
| Residential Receptor | N/A | 28 m | No |
| Residential Receptor | N/A | 30 m | No |
| Residential Receptor | N/A | 31 m | No |
| Residential Receptor | N/A | 31 m | No |
| Residential Receptor | N/A | 31 m | No |
| Residential Receptor | N/A | 31 m | No |
| Residential Receptor | N/A | 31 m | No |
| Residential Receptor | East Tulloch | 32 m | No |
| Residential Receptor | Elmbank | 34 m | No |
| Residential Receptor | N/A | 34 m | No |
| Residential Receptor | N/A | 37 m | No |
| Residential Receptor | 181 Migdale | 38 m | No |
| Residential Receptor | 178 Migdale | 38 m | No |
| Residential Receptor | N/A | 38 m | No |
| Residential Receptor | Migdale | 41 m | No |
| Residential Receptor | Tigh Iolaire | 42 m | No |
| Residential Receptor | N/A | 42 m | No |
| Residential Receptor | N/A | 43 m | No |

| Designation / Asset | Name | Distance | Potential Impacts? |
|----------------------|--------------------|----------|--------------------|
| Residential Receptor | N/A | 44 m | No |
| Residential Receptor | N/A | 45 m | No |
| Residential Receptor | Kyleside Belvedere | 45 m | No |
| Residential Receptor | N/A | 46 m | No |
| Residential Receptor | N/A | 46 m | No |
| Residential Receptor | N/A | 46 m | No |
| Residential Receptor | Ben Alluim | 48 m | No |
| Residential Receptor | N/A | 49 m | No |
| Residential Receptor | Assynt | 50 m | No |
| Residential Receptor | N/A | 50 m | No |
| Residential Receptor | Tigh Na Saor | 50 m | No |
| Residential Receptor | N/A | 51 m | No |
| Residential Receptor | The Bungalow | 52 m | No |
| Residential Receptor | N/A | 53 m | No |
| Residential Receptor | N/A | 53 m | No |
| Residential Receptor | Caledonian House | 53 m | No |
| Residential Receptor | 11A Airdens | 54 m | No |
| Residential Receptor | N/A | 55 m | No |
| Residential Receptor | N/A | 55 m | No |
| Residential Receptor | N/A | 56 m | No |
| Residential Receptor | N/A | 58 m | No |
| Residential Receptor | N/A | 59 m | No |
| Residential Receptor | N/A | 60 m | No |
| Residential Receptor | N/A | 63 m | No |
| Residential Receptor | N/A | 64 m | No |
| Residential Receptor | N/A | 65 m | No |
| Residential Receptor | N/A | 65 m | No |
| Residential Receptor | N/A | 67 m | No |
| Residential Receptor | Old School House | 68 m | No |
| Residential Receptor | N/A | 68 m | No |
| Residential Receptor | N/A | 70 m | No |
| Residential Receptor | N/A | 71 m | No |
| Residential Receptor | N/A | 72 m | No |
| Residential Receptor | N/A | 73 m | No |
| Residential Receptor | N/A | 74 m | No |

| Designation / Asset | Name | Distance | Potential Impacts? |
|----------------------|----------------|----------|--------------------|
| Residential Receptor | Kinnabad | 74 m | No |
| Residential Receptor | N/A | 74 m | No |
| Residential Receptor | N/A | 76 m | No |
| Residential Receptor | Torball | 76 m | No |
| Residential Receptor | 283 Torball | 76 m | No |
| Residential Receptor | N/A | 76 m | No |
| Residential Receptor | N/A | 76 m | No |
| Residential Receptor | N/A | 77 m | No |
| Residential Receptor | The Hall House | 78 m | No |
| Residential Receptor | N/A | 78 m | No |
| Residential Receptor | Acheilidh | 78 m | No |
| Residential Receptor | N/A | 80 m | No |
| Residential Receptor | N/A | 80 m | No |
| Residential Receptor | N/A | 81 m | No |
| Residential Receptor | N/A | 81 m | No |
| Residential Receptor | N/A | 81 m | No |
| Residential Receptor | N/A | 81 m | No |
| Residential Receptor | The Crofthouse | 84 m | No |
| Residential Receptor | N/A | 86 m | No |
| Residential Receptor | N/A | 86 m | No |
| Residential Receptor | N/A | 87 m | No |
| Residential Receptor | N/A | 88 m | No |
| Residential Receptor | N/A | 91 m | No |
| Residential Receptor | N/A | 91 m | No |
| Residential Receptor | N/A | 91 m | No |
| Residential Receptor | Tigh Na Tor | 91 m | No |
| Residential Receptor | N/A | 92 m | No |
| Residential Receptor | N/A | 92 m | No |
| Residential Receptor | N/A | 95 m | No |
| Residential Receptor | The Chalet | 95 m | No |
| Residential Receptor | N/A | 96 m | No |
| Residential Receptor | N/A | 96 m | No |
| Residential Receptor | N/A | 99 m | No |
| Residential Receptor | N/A | 101 m | No |
| Residential Receptor | N/A | 101 m | No |

| Designation / Asset | Name | Distance | Potential Impacts? |
|----------------------|---------------|----------|--------------------|
| Residential Receptor | Century House | 102 m | No |
| Residential Receptor | N/A | 103 m | No |
| Residential Receptor | Ferndene | 103 m | No |
| Residential Receptor | N/A | 103 m | No |
| Residential Receptor | N/A | 106 m | No |
| Residential Receptor | N/A | 107 m | No |
| Residential Receptor | N/A | 108 m | No |
| Residential Receptor | N/A | 109 m | No |
| Residential Receptor | 3 Woodside | 109 m | No |
| Residential Receptor | Leopold Place | 110 m | No |
| Residential Receptor | N/A | 110 m | No |
| Residential Receptor | N/A | 112 m | No |
| Residential Receptor | Carie | 113 m | No |
| Residential Receptor | Tornagrein | 114 m | No |
| Residential Receptor | N/A | 115 m | No |
| Residential Receptor | N/A | 116 m | No |
| Residential Receptor | N/A | 117 m | No |
| Residential Receptor | N/A | 117 m | No |
| Residential Receptor | N/A | 121 m | No |
| Residential Receptor | N/A | 121 m | No |
| Residential Receptor | Achbuie | 122 m | No |
| Residential Receptor | N/A | 122 m | No |
| Residential Receptor | The Croft | 122 m | No |
| Residential Receptor | 4 Woodside | 124 m | No |
| Residential Receptor | N/A | 124 m | No |
| Residential Receptor | N/A | 126 m | No |
| Residential Receptor | N/A | 127 m | No |
| Residential Receptor | East Tulloch | 127 m | No |
| Residential Receptor | Migdale | 128 m | No |
| Residential Receptor | 224 Tulloch | 129 m | No |
| Residential Receptor | Ballochyle | 131 m | No |
| Residential Receptor | N/A | 131 m | No |
| Residential Receptor | N/A | 131 m | No |
| Residential Receptor | Viewhill | 131 m | No |
| Residential Receptor | N/A | 132 m | No |

| Designation / Asset | Name | Distance | Potential Impacts? |
|----------------------|-------------------|----------|--------------------|
| Residential Receptor | The Hainings | 132 m | No |
| Residential Receptor | N/A | 132 m | No |
| Residential Receptor | N/A | 132 m | No |
| Residential Receptor | N/A | 132 m | No |
| Residential Receptor | N/A | 136 m | No |
| Residential Receptor | N/A | 140 m | No |
| Residential Receptor | Kalimbuka | 142 m | No |
| Residential Receptor | 4 Gairs Buildings | 143 m | No |
| Residential Receptor | 2 Gairs Buildings | 143 m | No |
| Residential Receptor | 1 Gairs Buildings | 143 m | No |
| Residential Receptor | N/A | 145 m | No |
| Residential Receptor | N/A | 147 m | No |
| Residential Receptor | N/A | 147 m | No |
| Residential Receptor | Tulloch | 148 m | No |
| Residential Receptor | Ardmhor | 148 m | No |
| Residential Receptor | N/A | 149 m | No |
| Residential Receptor | N/A | 149 m | No |
| Residential Receptor | Grianach | 152 m | No |
| Residential Receptor | N/A | 154 m | No |
| Residential Receptor | The Lodge | 155 m | No |
| Residential Receptor | 2 Migdale House | 157 m | No |
| Residential Receptor | N/A | 158 m | No |
| Residential Receptor | N/A | 158 m | No |
| Residential Receptor | N/A | 160 m | No |
| Residential Receptor | Fern House | 166 m | No |
| Residential Receptor | Roneval | 166 m | No |
| Residential Receptor | N/A | 166 m | No |
| Residential Receptor | Bank House | 166 m | No |
| Residential Receptor | Morningside | 168 m | No |
| Residential Receptor | N/A | 169 m | No |
| Residential Receptor | N/A | 170 m | No |
| Residential Receptor | N/A | 173 m | No |
| Residential Receptor | N/A | 175 m | No |
| Residential Receptor | Sunnyside | 177 m | No |
| Residential Receptor | 4 Migdale House | 178 m | No |

| Designation / Asset | Name | Distance | Potential Impacts? |
|-----------------------------|---|----------|--------------------|
| Residential Receptor | N/A | 181 m | No |
| Residential Receptor | N/A | 181 m | No |
| Residential Receptor | N/A | 181 m | No |
| Residential Receptor | Dachaidh | 182 m | No |
| Residential Receptor | N/A | 184 m | No |
| Residential Receptor | N/A | 185 m | No |
| Residential Receptor | N/A | 185 m | No |
| Residential Receptor | N/A | 185 m | No |
| Residential Receptor | N/A | 185 m | No |
| Residential Receptor | N/A | 186 m | No |
| Residential Receptor | Migdale House | 186 m | No |
| Residential Receptor | 5 Migdale House | 188 m | No |
| Residential Receptor | Ceannloch | 189 m | No |
| Residential Receptor | N/A | 191 m | No |
| Residential Receptor | Gairnshiel | 193 m | No |
| Residential Receptor | N/A | 195 m | No |
| Residential Receptor | Sunnybraes | 197 m | No |
| SSSI | Strath Carnaig and Strath Fleet Moors | 0 m | Yes |
| SSSI | Torboll Woods | 704 m | No |
| Ancient Woodland | 6611 | 0 m | Yes |
| Ancient Woodland | 6103 | 139 m | No |
| Ancient Woodland | 6610 | 853 m | No |
| RSBP IBA | 20796 | 0 m | Yes |
| SPA | Strath Carnaig and Strath Fleet Moors | 0 m | Yes |
| SAC | River Oykel | 35 m | No |
| SAC | Dornoch Firth and Morrich More | 44 m | No |
| Listed Building, Category B | LB285 Bonar Bridge, Bank of Scotland | 161 m | No |
| Listed Building, Category B | LB284 Bonar Bridge Migdale Hospital | 182 m | No |
| Listed Building, Category C | LB270 Migdale Free Church Manse | 15 m | No |
| Listed Building, Category C | LB288 Bonar Bridge, Creich Parish Church | 19 m | No |
| Listed Building, Category C | LB286 Bonar Bridge, Bridge End | 29 m | No |
| Listed Building, Category C | LB269 Migdale Free Church Parish Room and Adjoining Cottage | 67 m | No |
| Listed Building, Category C | LB268 Migdale Free Church Wall and Gate Piers | 97 m | No |
| Listed Building, Category C | LB272 Migdale Mill House | 432 m | No |

| Designation / Asset | Name | Distance | Potential Impacts? |
|-----------------------------|------------------------|----------|--------------------|
| Listed Building, Category C | LB271 Migdale Mill | 456 m | No |
| Peat, Importance 1 | Blanket bog/peat. veg. | 0 m | Yes |
| Peat, Importance 1 | Blanket bog/peat. veg. | 0 m | Yes |
| Peat, Importance 1 | Blanket bog/peat. veg. | 0 m | Yes |
| Peat, Importance 1 | Other peat | 0 m | Yes |
| Peat, Importance 1 | Other peat | 0 m | Yes |
| Peat, Importance 2 | Undiff. heather moor | 0 m | Yes |

PRI45

Table 1.46 PRI 45 Environmental Constraints

| Designation / Asset | Name | Distance | Potential Impacts? |
|---------------------|---------------------------------------|----------|--------------------|
| Core Path | SU09.19 Achvaich - Loch Buidhe | 0 m | Yes |
| SSSI | Strath Carnaig and Strath Fleet Moors | 0 m | Yes |
| RSBP IBA | 20796 | 0 m | Yes |
| SPA | Strath Carnaig and Strath Fleet Moors | 0 m | Yes |
| Peat, Importance 1 | Blanket bog/peat. veg. | 0 m | Yes |
| Watercourse | 5000005249994050 | 6 m | No |
| Watercourse | 5000005192344450 | 7 m | No |
| Watercourse | 5000005192343580 | 7 m | No |
| Watercourse | 5000005249994060 | 11 m | No |
| Watercourse | 5000005192344990 | 15 m | No |
| Watercourse | 5000005192343740 | 17 m | No |
| Watercourse | 5000005192344830 | 23 m | No |
| Watercourse | 5000005192344760 | 26 m | No |
| Watercourse | 5000005192344540 | 26 m | No |
| Watercourse | 1000000293261840 | 28 m | No |

PRI46

Table 1.47 PRI 46 Environmental Constraints

| Designation/Asset | Name | Distance | Potential Impacts? |
|--------------------|---------------------------------------|----------|--------------------|
| SSSI | Strath Carnaig and Strath Fleet Moors | 0 m | Yes |
| RSPB IBA | Strath Fleet and Strath Carnaig Moor | 0 m | Yes |
| SPA | Strath Carnaig and Strath Fleet Moors | 0 m | Yes |
| Peat, Importance 2 | Undiff. Heather Moor | 0 m | Yes |

| Designation/Asset | Name | Distance | Potential Impacts? |
|--------------------|------------------------|----------|--------------------|
| Peat, Importance 1 | Blanket Bog/Peat. Veg. | 0 m | Yes |
| Peat, Importance 2 | Undiff. Heather Moor | 0 m | Yes |
| Peat, Importance 2 | Undiff. Heather Moor | 0 m | Yes |
| Ground Water PWS | Sleasdaraidh (ID 47) | 60 m | No |
| Watercourse | 5000005249994030 | 0 m | Yes |
| Watercourse | 5000005191752530 | 0 m | Yes |
| Watercourse | 5000005191753120 | 5 m | No |
| Watercourse | 1000000293264430 | 8 m | No |
| Watercourse | 5000005116548910 | 10 m | No |
| Watercourse | 1000000293264470 | 10 m | No |

PRI47

Table 1.48 PRI 47 Environmental Constraints

| Designation/Asset | Name | Distance | Potential Impacts? |
|-----------------------------|--|----------|--------------------|
| Core Path | SU21.12 Shin Falls Circular | 423 m | No |
| Core Path | SU21.13 Shin Falls | 450 m | No |
| Core Path | SU21.11 Shin Falls Forest Walk | 534 m | No |
| Residential Receptor | Achinduich Lodge | 179 m | No |
| Residential Receptor | Achinduich, | 91 m | No |
| Ancient Woodland | 707 | 964 m | No |
| Ancient Woodland | 712 | 789 m | No |
| Ancient Woodland | 5513 | 879 m | No |
| Ancient Woodland | 5509 | 522 m | No |
| Ancient Woodland | 5510 | 481 m | No |
| Ancient Woodland | 708 | 376 m | No |
| Ancient Woodland | 710 | 321 m | No |
| Ancient Woodland | 711 | 328 m | No |
| Ancient Woodland | 706 | 467 m | No |
| Ancient Woodland | 709 | 793 m | No |
| Ancient Woodland | 5500 | 394 m | No |
| Ancient Woodland | 705 | 79 m | No |
| Listed Building, Category B | LB282 Achinduich Old Achinduich House | 180 m | No |
| Listed Building, Category B | LB51872 Aultnagar Lodge Including Former Coach | 211 m | No |

| Designation/Asset | Name | Distance | Potential Impacts? |
|--------------------|----------------------------|----------|--------------------|
| | House, Gates and Gatepiers | | |
| Peat, Importance 2 | Undiff. Heather Moor | 0 m | Yes |
| Peat, Importance 2 | Undiff. Heather Moor | 0 m | Yes |
| Peat, Importance 1 | Blanket Bog/Peat. Veg. | 0 m | Yes |
| Peat, Importance 1 | Blanket Bog/Peat. Veg. | 0 m | Yes |
| Peat, Importance 1 | Other Peat | 0 m | Yes |
| Watercourse | 5000005296104550 | 0 m | Yes |
| Watercourse | 5000005296104530 | 2 m | No |
| Watercourse | 1000000288585160 | 2 m | No |
| Watercourse | 5000005191752130 | 2 m | No |
| Watercourse | 1000000293253490 | 2 m | No |
| Watercourse | 1000000293253820 | 3 m | No |
| Watercourse | 5000005154954750 | 16 m | No |
| Watercourse | 1000000293253230 | 17 m | No |
| Watercourse | 5000005154957060 | 30 m | No |

PRI48

Table 1.49 PRI 48 Environmental Constraints

| Designation/Asset | Name | Distance | Potential Impacts? |
|-----------------------------|---|----------|--------------------|
| Ancient Woodland | 5511 | 250 m | No |
| Ancient Woodland | 5515 | 581 m | No |
| Ancient Woodland | 717 | 579 m | No |
| Ancient Woodland | 5517 | 52 m | No |
| Listed Building, Category B | LB265 Inveran Old Shin Bridge Over River Shin | 608 m | No |
| Peat, Importance 1 | Blanket Bog/Peat. Veg. | 0 m | Yes |
| Watercourse | 5000005112604370 | 0 m | Yes |
| Watercourse | 1000000293253870 | 3 m | No |
| Watercourse | 1000000293253830 | 3 m | No |

PRI49

Table 1.50 PRI 49 Environmental Constraints

| Designation/Asset | Name | Distance | Potential Impacts? |
|----------------------|---------------------------|----------|--------------------|
| Residential Receptor | Invershin Farm, Invershin | 191 m | No |
| Ancient Woodland | 5538 | 932 m | No |
| Ancient Woodland | 5528 | 392 m | No |

| Designation/Asset | Name | Distance | Potential Impacts? |
|-----------------------------|---|----------|--------------------|
| Ancient Woodland | 5536 | 183 m | No |
| Listed Building, Category B | LB267 Invershin Farm and Salmon Station | 190 m | No |
| Watercourse | 1000000291803030 | 1 m | No |
| Watercourse | 1000000291803180 | 5 m | No |

PRI50

Table 1.51 PRI 50 Environmental Constraints

| Designation/Asset | Name | Distance | Potential Impacts? |
|-------------------|-----------------------------|----------|--------------------|
| Core Paths | SU08.01 Culrain - Invershin | 0 m | Yes |
| Core Paths | SU08.02 Carbisdale | 0 m | Yes |
| Ancient Woodland | 579 | 0 m | Yes |
| Ancient Woodland | 596 | 171 m | No |
| Ancient Woodland | 5511 | 860 m | No |
| Ancient Woodland | 5516 | 0 m | Yes |
| Ancient Woodland | 5527 | 1 m | No |
| Ancient Woodland | 5529 | 0 m | Yes |
| Ancient Woodland | 4822 | 275 m | No |
| Ancient Woodland | 5521 | 546 m | No |
| Ancient Woodland | 5524 | 391 m | No |
| Ancient Woodland | 4823 | 0 m | Yes |
| Ancient Woodland | 4824 | 0 m | Yes |
| Ancient Woodland | 5519 | 0 m | Yes |
| Ancient Woodland | 4830 | 424 m | No |
| Ancient Woodland | 5530 | 0 m | Yes |
| Ancient Woodland | 5530 | 0 m | Yes |
| Ancient Woodland | 5538 | 332 m | No |
| Ancient Woodland | 5539 | 626 m | No |
| Ancient Woodland | 5540 | 322 m | No |
| Ancient Woodland | 5543 | 793 m | No |
| Ancient Woodland | 5542 | 377 m | No |
| Ancient Woodland | 5550 | 0 m | Yes |
| Ancient Woodland | 595 | 954 m | No |
| Ancient Woodland | 5512 | 994 m | No |
| Ancient Woodland | 5518 | 774 m | No |

| Designation/Asset | Name | Distance | Potential Impacts? |
|-----------------------------|---|----------|--------------------|
| Ancient Woodland | 5528 | 841 m | No |
| Ancient Woodland | 5536 | 353 m | No |
| Ancient Woodland | 5541 | 71 m | No |
| Ancient Woodland | 5544 | 0 m | Yes |
| Ancient Woodland | 5457 | 0 m | Yes |
| Ancient Woodland | 5552 | 8 m | No |
| Ancient Woodland | 588 | 780 m | No |
| Ancient Woodland | 5522 | 273 m | No |
| Ancient Woodland | 5523 | 312 m | No |
| Ancient Woodland | 5525 | 476 m | No |
| Ancient Woodland | 5520 | 544 m | No |
| Ancient Woodland | 5526 | 60 m | No |
| Ancient Woodland | 4831 | 13 m | No |
| Ancient Woodland | 5531 | 45 m | No |
| Ancient Woodland | 5533 | 173 m | No |
| Ancient Woodland | 5534 | 187 m | No |
| Ancient Woodland | 5535 | 16 m | No |
| Ancient Woodland | 5537 | 0 m | Yes |
| SAC | River Oykel | 27 m | No |
| Listed Building, Category B | LB267 Invershin Farm and Salmon Station | 604 m | No |
| Listed Building, Category A | LB279 Shin Viaduct Over Kyle of Sutherland | 333 m | No |
| Listed Building, Category B | LB7165 Carbisdale Castle and Entrance Gates | 19 m | No |
| Listed Building, Category C | LB7166 Carbisdale Castle Service Court | 89 m | No |
| Listed Building, Category C | LB7168 Culrain Mains | 122 m | No |
| Listed Building, Category B | LB7174 Invercharron House, Gates and Gate Piers | 150 m | No |
| Listed Building, Category C | LB7174 Invercharron Farm House | 519 m | No |
| Peat, Importance 1 | Blanket Bog/Peat. Veg. | 0 m | Yes |
| Peat, Importance 2 | Undiff. Heather Moor | 0 m | Yes |

PRI51

Table 1.52 PRI 51 Environmental Constraints

| Designation/Asset | Name | Distance | Potential Impacts? |
|----------------------|--|----------|--------------------|
| Core Paths | SU03.15 Gledfield - Cona Creag | 0 m | Yes |
| Core Paths | SU03.09 Carron Bridge - Gledfield | 0 m | Yes |
| Core Paths | SU03.11 River Carron (lower section) | 0 m | Yes |
| Core Paths | SU03.01 Cornhill - Culrain, via Invercharron Hill/Carbisdale | 1 m | No |
| Core Paths | SU03.14 Cornhill Curling Pond Circuit | 1 m | No |
| Core Paths | SU03.06 River Carron | 2 m | No |
| Core Paths | SU03.13 Oak Wood Place - Ardgayhill | 139 m | No |
| Core Paths | SU03.10 Ardgayhill | 192 m | No |
| NSA | Dornoch Firth | 0 m | No |
| Residential Receptor | N/A | 197 m | No |
| Residential Receptor | Croick Schoolhouse | 18 m | No |
| Residential Receptor | Heatherlea Croft | 47 m | No |
| Residential Receptor | Gruinards | 147 m | No |
| Residential Receptor | Wester Gruinards | 17 m | No |
| Residential Receptor | Braelangwell | 33 m | No |
| Residential Receptor | Wester Gruinards | 115 m | No |
| Residential Receptor | N/A | 191 m | No |
| Residential Receptor | Braelangwell Farm | 129 m | No |
| Residential Receptor | Gruinards Estate | 131 m | No |
| Residential Receptor | Gruinards | 105 m | No |
| Residential Receptor | N/A | 121 m | No |
| Residential Receptor | Gruinards Lodge | 104 m | No |
| Residential Receptor | Mid Gruinards | 69 m | No |
| Residential Receptor | Deroilet Croft | 180 m | No |
| Residential Receptor | N/A | 67 m | No |
| Residential Receptor | Ardgay Hill | 148 m | No |
| Residential Receptor | N/A | 112 m | No |
| Residential Receptor | N/A | 45 m | No |

| Designation/Asset | Name | Distance | Potential Impacts? |
|----------------------|--------------|----------|--------------------|
| Residential Receptor | N/A | 112 m | No |
| Residential Receptor | N/A | 108 m | No |
| Residential Receptor | N/A | 68 m | No |
| Residential Receptor | N/A | 77 m | No |
| Residential Receptor | N/A | 94 m | No |
| Residential Receptor | N/A | 116 m | No |
| Residential Receptor | N/A | 92 m | No |
| Residential Receptor | Juniper | 145 m | No |
| Residential Receptor | N/A | 87 m | No |
| Residential Receptor | N/A | 87 m | No |
| Residential Receptor | N/A | 104 m | No |
| Residential Receptor | N/A | 68 m | No |
| Residential Receptor | N/A | 78 m | No |
| Residential Receptor | N/A | 108 m | No |
| Residential Receptor | The Manse | 140 m | No |
| Residential Receptor | N/A | 107 m | No |
| Residential Receptor | Torrisdale | 191 m | No |
| Residential Receptor | N/A | 85 m | No |
| Residential Receptor | N/A | 106 m | No |
| Residential Receptor | N/A | 109 m | No |
| Residential Receptor | N/A | 112 m | No |
| Residential Receptor | N/A | 115 m | No |
| Residential Receptor | N/A | 119 m | No |
| Residential Receptor | N/A | 122 m | No |
| Residential Receptor | N/A | 56 m | No |
| Residential Receptor | N/A | 101 m | No |
| Residential Receptor | N/A | 95 m | No |
| Residential Receptor | N/A | 54 m | No |
| Residential Receptor | N/A | 82 m | No |
| Residential Receptor | N/A | 74 m | No |
| Residential Receptor | N/A | 13 m | No |
| Residential Receptor | Poplars Farm | 38 m | No |
| Residential Receptor | N/A | 64 m | No |
| Residential Receptor | N/A | 60 m | No |
| Residential Receptor | N/A | 82 m | No |

| Designation/Asset | Name | Distance | Potential Impacts? |
|----------------------|----------------------|----------|--------------------|
| Residential Receptor | N/A | 77 m | No |
| Residential Receptor | N/A | 15 m | No |
| Residential Receptor | Ardgay Hill | 188 m | No |
| Residential Receptor | Morar | 187 m | No |
| Residential Receptor | Skerravoe | 157 m | No |
| Residential Receptor | N/A | 34 m | No |
| Residential Receptor | N/A | 36 m | No |
| Residential Receptor | N/A | 35 m | No |
| Residential Receptor | Daisybank | 141 m | No |
| Residential Receptor | Oriel Cottage | 143 m | No |
| Residential Receptor | Aspen House | 16 m | No |
| Residential Receptor | Gledfield | 18 m | No |
| Residential Receptor | Gledfield | 20 m | No |
| Residential Receptor | Gledfield | 20 m | No |
| Residential Receptor | Hillview | 135 m | No |
| Residential Receptor | Ashlea | 73 m | No |
| Residential Receptor | N/A | 13 m | No |
| Residential Receptor | Jubilee View | 9 m | No |
| Residential Receptor | Carronbridge | 17 m | No |
| Residential Receptor | River View | 35 m | No |
| Residential Receptor | Gledfield | 57 m | No |
| Residential Receptor | Strathayre | 26 m | No |
| Residential Receptor | Accadia | 26 m | No |
| Residential Receptor | The House | 14 m | No |
| Residential Receptor | N/A | 8 m | No |
| Residential Receptor | N/A | 11 m | No |
| Residential Receptor | The Old School | 31 m | No |
| Residential Receptor | Oaklea | 33 m | No |
| Residential Receptor | Mid Gledfield | 29 m | No |
| Residential Receptor | Mid Gledfield | 10 m | No |
| Residential Receptor | Tigh Cuil | 35 m | No |
| Residential Receptor | N/A | 9 m | No |
| Residential Receptor | Old Schoolhouse | 35 m | No |
| Residential Receptor | Lower Gledfield | 158 m | No |
| Residential Receptor | Miid Gledfield Croft | 9 m | No |

| Designation/Asset | Name | Distance | Potential Impacts? |
|----------------------|-----------------------|----------|--------------------|
| Residential Receptor | Starr Cottage | 25 m | No |
| Residential Receptor | Strathaan | 36 m | No |
| Residential Receptor | Cnoc Duil | 22 m | No |
| Residential Receptor | Dunilaern | 128 m | No |
| Residential Receptor | N/A | 52 m | No |
| Residential Receptor | Syall | 59 m | No |
| Residential Receptor | N/A | 10 m | No |
| Residential Receptor | Loch An Righ | 55 m | No |
| Residential Receptor | Gledfield School | 31 m | No |
| Residential Receptor | N/A | 82 m | No |
| Residential Receptor | N/A | 69 m | No |
| Residential Receptor | The Old Free Church | 13 m | No |
| Residential Receptor | Coolins | 137 m | No |
| Residential Receptor | Dounie Lodge | 175 m | No |
| Residential Receptor | West Syall | 92 m | No |
| Residential Receptor | Syall | 45 m | No |
| Residential Receptor | Gledfield Farmhouse | 52 m | No |
| Residential Receptor | N/A | 52 m | No |
| Residential Receptor | Ardgay House | 123 m | No |
| Residential Receptor | Reay House | 85 m | No |
| Residential Receptor | N/A | 175 m | No |
| Residential Receptor | Wester Cornhill | 25 m | No |
| Residential Receptor | N/A | 182 m | No |
| Residential Receptor | Gledfield | 188 m | No |
| Residential Receptor | Gledfield House | 145 m | No |
| Residential Receptor | N/A | 144 m | No |
| Residential Receptor | N/A | 144 m | No |
| Residential Receptor | Ardgay Cottage | 68 m | No |
| Residential Receptor | N/A | 69 m | No |
| Residential Receptor | N/A | 84 m | No |
| Residential Receptor | N/A | 84 m | No |
| Residential Receptor | N/A | 84 m | No |
| Residential Receptor | N/A | 75 m | No |
| Residential Receptor | Station Masters House | 84 m | No |
| Residential Receptor | N/A | 56 m | No |

| Designation/Asset | Name | Distance | Potential Impacts? |
|----------------------|------------------------|----------|--------------------|
| Residential Receptor | Dounie | 102 m | No |
| Residential Receptor | East Amat | 81 m | No |
| Residential Receptor | East Amat | 64 m | No |
| Residential Receptor | Sgodachail | 48 m | No |
| Residential Receptor | Dounie | 33 m | No |
| Residential Receptor | Dounie | 129 m | No |
| Residential Receptor | Cornhill | 8 m | No |
| Residential Receptor | Bruadar | 11 m | No |
| Residential Receptor | N/A | 72 m | No |
| Residential Receptor | N/A | 59 m | No |
| Residential Receptor | N/A | 71 m | No |
| Residential Receptor | Trahenna | 30 m | No |
| Residential Receptor | East Dounie | 30 m | No |
| Residential Receptor | Gruinards Farmhouse | 28 m | No |
| Residential Receptor | Gruinards Farm Cottage | 58 m | No |
| Residential Receptor | N/A | 48 m | No |
| Residential Receptor | Culeave Cottage | 29 m | No |
| Residential Receptor | Cawdearg | 118 m | No |
| Residential Receptor | Bank of Scotland House | 12 m | No |
| Residential Receptor | Craigview | 12 m | No |
| Residential Receptor | N/A | 50 m | No |
| Residential Receptor | Smithy Cottage | 18 m | No |
| Residential Receptor | The Old Forge | 8 m | No |
| Residential Receptor | Ellerslie | 12 m | No |
| Residential Receptor | Ivy Cottage | 10 m | No |
| Residential Receptor | Grianach | 91 m | No |
| Residential Receptor | Montrose Cottage | 31 m | No |
| Residential Receptor | Arkaig | 13 m | No |
| Residential Receptor | Ben Reay | 61 m | No |
| Residential Receptor | N/A | 53 m | No |
| Residential Receptor | N/A | 110 m | No |
| Residential Receptor | N/A | 15 m | No |
| Residential Receptor | N/A | 88 m | No |
| Residential Receptor | N/A | 85 m | No |
| Residential Receptor | N/A | 74 m | No |

| Designation/Asset | Name | Distance | Potential Impacts? |
|----------------------|----------------|----------|--------------------|
| Residential Receptor | N/A | 68 m | No |
| Residential Receptor | N/A | 117 m | No |
| Residential Receptor | N/A | 54 m | No |
| Residential Receptor | Tigh-Na-Bruach | 184 m | No |
| Residential Receptor | Ardgay Hill | 199 m | No |
| Residential Receptor | Hollybank | 151 m | No |
| Ancient Woodland | 4842 | 8 m | No |
| Ancient Woodland | 5563 | 64 m | No |
| Ancient Woodland | 5566 | 2 m | No |
| Ancient Woodland | 5570 | 506 m | No |
| Ancient Woodland | 5494 | 0 m | Yes |
| Ancient Woodland | 5494 | 0 m | Yes |
| Ancient Woodland | 5545 | 361 m | No |
| Ancient Woodland | 5546 | 4 m | No |
| Ancient Woodland | 5549 | 183 m | No |
| Ancient Woodland | 5554 | 0 m | Yes |
| Ancient Woodland | 4841 | 823 m | No |
| Ancient Woodland | 5548 | 0 m | Yes |
| Ancient Woodland | 5551 | 31 m | No |
| Ancient Woodland | 5553 | 47 m | No |
| Ancient Woodland | 5564 | 38 m | No |
| Ancient Woodland | 5567 | 24 m | No |
| Ancient Woodland | 5569 | 56 m | No |
| Ancient Woodland | 4843 | 3 m | No |
| Ancient Woodland | 5555 | 0 m | Yes |
| Ancient Woodland | 5556 | 57 m | No |
| Ancient Woodland | 5557 | 59 m | No |
| Ancient Woodland | 5558 | 74 m | No |
| Ancient Woodland | 5559 | 124 m | No |
| Ancient Woodland | 5560 | 218 m | No |
| Ancient Woodland | 5561 | 1 m | No |
| Ancient Woodland | 5562 | 234 m | No |
| Ancient Woodland | 5565 | 115 m | No |
| Ancient Woodland | 5568 | 104 m | No |

| Designation/Asset | Name | Distance | Potential Impacts? |
|-----------------------------|---|----------|--------------------|
| Listed Building, Category C | LB7163 Strathcarron Gruinard Lodge (or Greenyards) | 92 m | No |
| Listed Building, Category C | LB7164 Ardgay Railway Station and Footbridge | 52 m | No |
| Listed Building, Category B | LB7167 Carron Bridge Over River Carron | 2 m | No |
| Listed Building, Category B | LB7169 Gledfield House, Walled Garden and Garden Loggia | 136 m | No |
| Listed Building, Category B | LB7169 Gledfield House, Walled Garden and Garden Loggia | 143 m | No |
| Listed Building, Category C | LB7170 Gledfield House Stables | 187 m | No |
| Listed Building, Category C | LB7171 Gledfield House Piers and Retaining Walls | 9 m | No |
| Listed Building, Category C | LB7172 Gledfield House Gate Lodge | 9 m | No |
| Listed Building, Category C | LB7173 Gledfield Mill | 138 m | No |
| Listed Building, Category B | LB7177 Lower Gledfield Free Church of Scotland and Gate Piers | 16 m | No |
| Listed Building, Category B | LB7178 Lower Gledfield Former Free Church School | 36 m | No |
| Listed Building, Category C | LB7179 Strathcarron Braelangwell Lodge | 22 m | No |
| Listed Building, Category C | LB7180 Strathcarron Cawdearg | 109 m | No |
| Listed Building, Category B | LB7183 Ardgay Ice House | 80 m | No |
| Peat, Importance 1 | Blanket Bog/Peat. Veg. | 0 m | Yes |
| Peat, Importance 2 | Undiff. Heather Moor | 0 m | Yes |

PRI52

Table 1.53 PRI 52 Environmental Constraints

| Designation/Asset | Name | Distance | Potential Impacts? |
|-------------------|--|----------|--------------------|
| Core Paths | SU03.01 Cornhill - Culrain, via Invercharron Hill/Carbisdale | 0 m | Yes |
| Core Paths | SU03.14 Cornhill Curling Pond Circuit | 0 m | Yes |
| Core Paths | SU08.03 Loch a'Choire | 0 m | Yes |

| Designation/Asset | Name | Distance | Potential Impacts? |
|-----------------------------|---|----------|--------------------|
| Core Paths | SU08.02 Carbisdale | 32 m | Yes |
| Residential Receptor | Culrain | 140 m | No |
| Residential Receptor | Caravan Seangan House | 149 m | No |
| Residential Receptor | Caravan 2 Seangan House Historic | 177 m | No |
| Residential Receptor | Land 500m North West of | 128 m | No |
| Residential Receptor | Culrain | 186 m | No |
| Residential Receptor | Cornhill | 123 m | No |
| Residential Receptor | Bruadar | 16 m | No |
| SSSI | Kyle of Sutherland Marshes | 198 m | No |
| Ancient Woodland | 5527 | 540 m | No |
| Ancient Woodland | 5529 | 33 m | No |
| Ancient Woodland | 5521 | 600 m | No |
| Ancient Woodland | 5530 | 0 m | Yes |
| Ancient Woodland | 5530 | 0 m | Yes |
| Ancient Woodland | 5530 | 0 m | Yes |
| Ancient Woodland | 5550 | 0 m | Yes |
| Ancient Woodland | 5550 | 0 m | Yes |
| Ancient Woodland | 5554 | 196 m | No |
| Ancient Woodland | 5547 | 497 m | No |
| Ancient Woodland | 5552 | 225 m | No |
| Ancient Woodland | 5567 | 449 m | No |
| Ancient Woodland | 5526 | 427 m | No |
| Ancient Woodland | 5531 | 131 m | No |
| Ancient Woodland | 5533 | 332 m | No |
| Ancient Woodland | 5534 | 387 | No |
| Ancient Woodland | 5535 | 196 m | No |
| Ancient Woodland | 5537 | 120 m | No |
| Ancient Woodland | 5565 | 399 m | No |
| Ancient Woodland | 5568 | 496 m | No |
| SAC | Rivery Oykel | 236 m | No |
| Listed Building, Category B | LB7165 Carbisdale Castle and Entrance Gates | 620 m | No |
| Listed Building, Category C | LB7166 Carbisdale Castle Service Court | 621 m | No |

| Designation/Asset | Name | Distance | Potential Impacts? |
|-----------------------------|---|----------|--------------------|
| Listed Building, Category B | LB7167 Carron Bridge Over River Carron | 344 m | No |
| Listed Building, Category C | LB7168 Culrain Mains | 847 m | No |
| Listed Building, Category C | LB7171 Gledfield House Gate Piers and Retaining Walls | 552 m | No |
| Listed Building, Category C | LB7172 Gledfield House Gate Lodge | 564 m | No |
| Listed Building, Category C | LB7173 Gledfield Mill | 423 m | No |
| Listed Building, Category B | LB7174 Invercharron House, Gates and Gate Piers | 87 m | No |
| Listed Building, Category C | LB7175 Invercharron Farm House | 763 m | No |
| Listed Building, Category B | LB7177 Lower Gledfield Free Church of Scotland and Gate Piers | 770 m | No |
| Listed Building, Category B | LB7178 Lower Gledfield Former Free Church School | 810 m | No |
| Battlefield | Battle of Carbisdale | 0 m | Yes |
| Peat, Importance 2 | Undiff. Heather Moor | 0 m | No |
| Ground Water PWS | Oak Bank (ID 12) | 378 m | No |
| Ground Water PWS | Creide (ID 3) | 268 m | No |
| Ground Water PWS | Helendale (ID 41) | 291 m | No |
| Ground Water PWS | Rowan House (ID 45) | 140 m | No |
| Surface Water PWS | Inver House (ID 42) | 183 m | No |
| Surface Water PWS | Seangan (ID 46) | 39 m | No |
| Watercourse | 1000000293255790 | 0 m | Yes |
| Watercourse | 5000005249969420 | 0 m | Yes |
| Watercourse | 1000000293254150 | 0 m | Yes |
| Watercourse | 1000000293253210 | 2 m | No |
| Watercourse | 1000000293254180 | 3 m | No |
| Watercourse | 1000000291800000 | 5 m | No |
| Watercourse | 1000000293252950 | 5 m | No |
| Watercourse | 1000000293695420 | 5 m | No |
| Watercourse | 1000000293695420 | 6 m | No |
| Watercourse | 1000000293255800 | 6 m | No |
| Watercourse | 1000000291799800 | 10 m | No |

| Designation/Asset | Name | Distance | Potential Impacts? |
|-------------------|------------------|----------|--------------------|
| Watercourse | 5000005249969410 | 19 m | No |
| Watercourse | 1000000291773760 | 29 m | No |

PRI53

Table 1.54 PRI 53 Environmental Constraints

| Designation/Asset | Name | Distance | Potential Impacts? |
|-----------------------------|---------------------------------------|----------|--------------------|
| Core Paths | SU03.14 Cornhill Curling Pond Circuit | 0 m | Yes |
| Residential Receptor | N/A | 48 m | No |
| Residential Receptor | West Syall | 177 m | No |
| Residential Receptor | Culeave | 182 m | No |
| Ancient Woodland | 5549 | 0 m | Yes |
| Ancient Woodland | 5550 | 0 m | Yes |
| Ancient Woodland | 5550 | 0 m | Yes |
| Ancient Woodland | 5553 | 905 m | No |
| Ancient Woodland | 5555 | 0 m | Yes |
| Ancient Woodland | 5556 | 401 m | No |
| Ancient Woodland | 5557 | 197 m | No |
| Ancient Woodland | 5559 | 178 m | No |
| Listed Building, Category C | LB7180 Strathcarron Cawdearg | 227 m | No |
| Peat, Importance 2 | Undiff. Heather Moor | 0 m | Yes |
| Surface Water PWS | Croftwards (ID 39) | 736 m | No |
| Surface Water PWS | Plot 3 Culeave (ID 44) | 444 m | No |
| Watercourse | 1000000291771880 | 1 m | No |
| Watercourse | 1000000291772020 | 2 m | No |
| Watercourse | 1000000291771810 | 5 m | No |
| Watercourse | 1000000291771430 | 7 m | No |
| Watercourse | 1000000291772030 | 12 m | No |
| Watercourse | 1000000293698450 | 15 m | No |
| Watercourse | 1000000291772010 | 18 m | No |
| Watercourse | 1000000291771930 | 24 m | No |
| Watercourse | 1000000291771640 | 26 m | No |
| Watercourse | 1000000291771950 | 30 m | No |

PRI54

Table 1.55 PRI 54 Environmental Constraints

| Designation/Asset | Name | Distance | Potential Impacts? |
|----------------------|------------------------|----------|--------------------|
| Residential Receptor | Culeave | 177m | No |
| Ancient Woodland | 5564 | 269 m | No |
| Surface Water PWS | Gruinards Farm (ID 40) | 998 m | No |
| Watercourse | 1000000291748230 | 6 m | No |
| Watercourse | 1000000293694390 | 6 m | No |
| Watercourse | 1000000291748250 | 7 m | No |
| Watercourse | 1000000293694380 | 7 m | No |
| Watercourse | 1000000291748340 | 9 m | No |

PRI55

Table 1.56 PRI 55 Environmental Constraints⁹

| Designation/Asset | Name | Distance | Potential Impacts? |
|----------------------|---|----------|--------------------|
| Core Paths | SU03.06 River Carron | 14 m | No |
| WLA | Rhiddoroch – Beinn Dearg – Ben Wyvis | 419 m | No |
| Residential Receptor | Dunilaern | 22 m | No |
| Residential Receptor | Dounie Lodge | 184 m | No |
| Residential Receptor | Dounie | 20 m | No |
| Residential Receptor | Dounie | 45 m | No |
| Ancient Woodland | 5566 | 128 m | No |
| Ancient Woodland | 5561 | 7 m | No |
| Watercourse | 1000000291770540 | 0 m | Yes |
| Watercourse | 5000005192280740 | 1 m | No |
| Watercourse | 5000005249658880 | 1 m | No |
| Watercourse | 5000005249658900 | 2 m | No |
| Watercourse | 5000005112603620 | 2 m | No |
| Watercourse | 1000000293129110 | 2 m | No |
| Watercourse | 5000005294123320 | 2 m | No |
| Watercourse | 1000000293694930 | 3 m | No |
| Watercourse | 1000000291770840 | 4 m | No |
| Watercourse | 1000000293129640 | 6 m | No |
| Watercourse | 5000005249658850 | 8 m | No |
| Watercourse | 1000000293694930 | 8 m | No |
| Watercourse | 5000005294123320 | 9 m | No |

| Designation/Asset | Name | Distance | Potential Impacts? |
|-------------------|------------------|----------|--------------------|
| Watercourse | 1000000293129910 | 10 m | No |
| Watercourse | 1000000293129180 | 11 m | No |
| Watercourse | 1000000291770090 | 12 m | No |
| Watercourse | 1000000293129850 | 15 m | No |
| Watercourse | 5000005249658920 | 16 m | No |
| Watercourse | 1000000293129940 | 17 m | No |
| Watercourse | 1000000293129450 | 17 m | No |
| Watercourse | 1000000291770800 | 18 m | No |
| Watercourse | 1000000293695020 | 19 m | No |
| Watercourse | 1000000291834830 | 21 m | No |
| Watercourse | 1000000293129880 | 22 m | No |
| Watercourse | 1000000293129730 | 23 m | No |
| Watercourse | 1000000293129090 | 23 m | No |
| Watercourse | 5000005112603330 | 24 m | No |
| Watercourse | 1000000293129830 | 25 m | No |
| Watercourse | 1000000293129840 | 26 m | No |
| Watercourse | 1000000293129130 | 29 m | No |
| Watercourse | 1000000293129800 | 29 m | No |
| Watercourse | 1000000291770330 | 29 m | No |

PRI56

Table 1.57 PRI 56 Environmental Constraints

| Designation/Asset | Name | Distance | Potential Impacts? |
|----------------------|---|----------|--------------------|
| Core Paths | SU03.03 Badvoon Forest, Forest Road | 0 m | Yes |
| Core Paths | SU03.04 Badvoon Forest, Link Path | 6 m | No |
| Core Paths | SU03.15 Gledfield – Cona Creag | 0 m | Yes |
| Core Paths | SU03.05 Badvoon Forest, Allt Eiteachan Path | 1 m | No |
| Core Paths | SU03.02 Badvoon Forest, Entrance Track | 29 m | No |
| NSA | Dornoch Firth | 0 m | No |
| Residential Receptor | Clach Na Gealach | 48 m | No |
| Residential Receptor | Pine Cottage | 182 m | No |
| Residential Receptor | Gledfield Farmhouse | 69 m | No |

| Designation/Asset | Name | Distance | Potential Impacts? |
|-----------------------------|---|----------|--------------------|
| Residential Receptor | Gledfield Farm Cottage | 71 m | No |
| Ancient Woodland | 5563 | 379 m | No |
| Ancient Woodland | 5570 | 959 m | No |
| Ancient Woodland | 5494 | 0 m | Yes |
| Ancient Woodland | 5569 | 92 m | No |
| Ancient Woodland | 5496 | 493 m | No |
| Ancient Woodland | 5558 | 238 m | No |
| Ancient Woodland | 5560 | 368 m | No |
| Ancient Woodland | 5562 | 251 m | No |
| Ancient Woodland | 5495 | 474 m | No |
| Listed Building, Category B | LB7169 Gledfield House, Walled Garden and Garden Loggia | 326 m | No |
| Listed Building, Category C | LB7170 Gledfield House Stables | 348 m | No |
| Peat, Importance 1 | Blanket Bog/Peat. Veg. | 0 m | Yes |
| Peat, Importance 1 | Blanket Bog/Peat. Veg. | 0 m | Yes |
| Peat, Importance 1 | Blanket Bog/Peat. Veg. | 0 m | Yes |
| Peat, Importance 2 | Undiff. Heather Moor | 0 m | Yes |
| Peat, Importance 1 | Blanket Bog/Peat. Veg. | 0 m | Yes |
| Watercourse | 1000000293129590 | 0 m | Yes |
| Watercourse | 1000000293129970 | 0 m | Yes |
| Watercourse | 5000005116185810 | 0 m | Yes |
| Watercourse | 1000000293129360 | 0 m | Yes |
| Watercourse | 1000000293821710 | 1 m | No |
| Watercourse | 1000000293822010 | 1 m | No |
| Watercourse | 1000000293129050 | 1 m | No |
| Watercourse | 1000000293821960 | 2 m | No |
| Watercourse | 1000000293698680 | 2 m | No |
| Watercourse | 1000000293129000 | 2 m | No |
| Watercourse | 5000005245805410 | 2 m | No |
| Watercourse | 1000000293129690 | 4 m | No |
| Watercourse | 1000000293128920 | 4 m | No |
| Watercourse | 1000000293128960 | 4 m | No |
| Watercourse | 1000000293129680 | 5 m | No |
| Watercourse | 1000000291797080 | 5 m | No |

| Designation/Asset | Name | Distance | Potential Impacts? |
|-------------------|------------------|----------|--------------------|
| Watercourse | 5000005177902800 | 5 m | No |
| Watercourse | 1000000291797560 | 6 m | No |
| Watercourse | 1000000293129730 | 6 m | No |
| Watercourse | 1000000291797910 | 10 m | No |
| Watercourse | 5000005177902780 | 12 m | No |
| Watercourse | 1000000293698690 | 18 m | No |
| Watercourse | 1000000291798020 | 23 m | No |
| Watercourse | 1000000291798120 | 25 m | No |
| Watercourse | 1000000291797120 | 25 m | No |
| Watercourse | 1000000291797410 | 30 m | No |

PRI57

Table 1.58 PRI 57 Environmental Constraints

| Designation/Asset | Name | Distance | Potential Impacts? |
|----------------------|--|----------|--------------------|
| Core Paths | SU03.03 Badvoon Forest, Forest Road | 0 m | Yes |
| Core Paths | SU03.04 Badvoon Forest, Link Path | 0 m | Yes |
| Core Paths | SU03.02 Badvoon Forest, Entrance Track | 0 m | Yes |
| NSA | Dornoch Firth | 0 m | No |
| Residential Receptor | Kincardine House | 23 m | No |
| Residential Receptor | Grangers Lodge | 157 m | No |
| Residential Receptor | Kincardine Hill | 141 m | No |
| Residential Receptor | 1 The Paddock | 199 m | No |
| Residential Receptor | Kincardine Hill | 19 m | No |
| Residential Receptor | Kincardine | 174 m | No |
| Residential Receptor | Kincardine | 40 m | No |
| Residential Receptor | Kincardine Hill | 21 m | No |
| Residential Receptor | Kinstead | 21 m | No |
| Residential Receptor | Kincardine | 25 m | No |
| Residential Receptor | Kincardine Hill | 60 m | No |
| Residential Receptor | Wester Kincardine Hill | 13 m | No |
| Residential Receptor | Kincardine Hill | 53 m | No |
| Ancient Woodland | 6068 | 832 m | No |
| Ancient Woodland | 6067 | 343 m | No |

| Designation/Asset | Name | Distance | Potential Impacts? |
|-----------------------------|---|----------|--------------------|
| Ancient Woodland | 5496 | 702 m | No |
| Ancient Woodland | 5495 | 33 m | No |
| Listed Building, Category B | LB7176 Kincardine Church (Former Parish Church) and Burial Ground | 82 m | No |

PRI58

Table 1.59 PRI 58 Environmental Constraints

| Designation/Asset | Name | Distance | Potential Impacts? |
|----------------------|---------------------------------|----------|--------------------|
| Core Paths | RC05.03 Dam Wood | 3 m | No |
| Residential Receptor | Segama, Strathrusdale | 39 m | No |
| Residential Receptor | Lower Inchlumpie, Strathrusdale | 70 m | No |
| Residential Receptor | Inchlumpie House, Strathrusdale | 184 m | No |
| Ancient Woodland | 5958 | 407 m | No |
| Ancient Woodland | 5964 | 769 m | No |
| Ancient Woodland | 5462 | 5 m | No |
| Ancient Woodland | 5463 | 499 m | No |
| Ancient Woodland | 5467 | 0 m | Yes |
| Ancient Woodland | 5477 | 0 m | Yes |
| Ancient Woodland | 5477 | 0 m | Yes |
| Ancient Woodland | 5477 | 0 m | Yes |
| Ancient Woodland | 5961 | 727 m | No |
| Ancient Woodland | 5963 | 870 m | No |
| GDL | GDL00023 Ardross Castle | 246 m | No |
| Peat, Importance 1 | Blanket Bog/Peat. Veg. | 0 m | Yes |
| Ground Water PWS | Novar - Strone (ID 30) | 225 m | No |
| Watercourse | 1000000291854290 | 0 m | Yes |
| Watercourse | 1000000291805440 | 0 m | Yes |
| Watercourse | 5000005116185640 | 0 m | Yes |
| Watercourse | 5000005246253240 | 1 m | No |
| Watercourse | 1000000291805370 | 1 m | No |
| Watercourse | 1000000291805220 | 2 m | No |
| Watercourse | 1000000291808030 | 2 m | No |
| Watercourse | 5000005172414950 | 2 m | No |
| Watercourse | 1000000291836320 | 2 m | No |

| Designation/Asset | Name | Distance | Potential Impacts? |
|-------------------|------------------|----------|--------------------|
| Watercourse | 1000000291769570 | 2 m | No |
| Watercourse | 1000000291835920 | 3 m | No |
| Watercourse | 5000005246459870 | 3 m | No |
| Watercourse | 5000005246253200 | 3 m | No |
| Watercourse | 5000005172415620 | 3 m | No |
| Watercourse | 5000005172415090 | 4 m | No |
| Watercourse | 5000005246253260 | 4 m | No |
| Watercourse | 1000000291806030 | 4 m | No |
| Watercourse | 1000000291854260 | 4 m | No |
| Watercourse | 1000000291805740 | 5 m | No |
| Watercourse | 1000000291807410 | 5 m | No |
| Watercourse | 1000000291808190 | 5 m | No |
| Watercourse | 1000000293837210 | 6 m | No |
| Watercourse | 1000000291805890 | 6 m | No |
| Watercourse | 1000000291807620 | 6 m | No |
| Watercourse | 1000000291807370 | 6 m | No |
| Watercourse | 1000000293834970 | 6 m | No |
| Watercourse | 1000000291769480 | 7 m | No |
| Watercourse | 5000005113505320 | 9 m | No |
| Watercourse | 1000000291805730 | 10 m | No |
| Watercourse | 1000000293837130 | 10 m | No |
| Watercourse | 1000000291769730 | 10 m | No |
| Watercourse | 1000000291769550 | 14 m | No |
| Watercourse | 1000000291805450 | 14 m | No |
| Watercourse | 1000000291836030 | 16 m | No |
| Watercourse | 1000000291806100 | 17 m | No |
| Watercourse | 1000000291807180 | 18 m | No |
| Watercourse | 1000000291769710 | 18 m | No |
| Watercourse | 1000000291795740 | 19 m | No |
| Watercourse | 5000005246253250 | 25 m | No |
| Watercourse | 1000000291805600 | 26 m | No |
| Watercourse | 1000000291806170 | 27 m | No |
| Watercourse | 1000000291854180 | 29 m | No |

PRI59

Table 1.60 PRI 59 Environmental Constraints

| Designation/Asset | Name | Distance | Potential Impacts? |
|----------------------|-----------------------------|----------|--------------------|
| Core Paths | Dam Wood | 0 m | Yes |
| Residential Receptor | Easter Ardross Farm Cottage | 100 m | No |
| Residential Receptor | Mid Ardross Cottage | 12 m | No |
| Residential Receptor | Glensax | 11 m | No |
| Residential Receptor | N/A | 77 m | No |
| Residential Receptor | N/A | 82 m | No |
| Residential Receptor | N/A | 92 m | No |
| Residential Receptor | Tigh Na Bruaich | 88 m | No |
| Residential Receptor | N/A | 38 m | No |
| Residential Receptor | The Bat Loft | 26 m | No |
| Residential Receptor | Highfield | 114 m | No |
| Residential Receptor | Dughal Mor | 119 m | No |
| Residential Receptor | N/A | 67 m | No |
| Residential Receptor | N/A | 50 m | No |
| Residential Receptor | West Cottage | 89 m | No |
| Residential Receptor | Muir Cottage | 98 m | No |
| Residential Receptor | Netherwood | 97 m | No |
| Residential Receptor | Cuillich Mill | 174 m | No |
| Residential Receptor | Pillars Lodge | 15 m | No |
| Residential Receptor | N/A | 19 m | No |
| Residential Receptor | Easter Ardross Farm | 104 m | No |
| Residential Receptor | N/A | 44 m | No |
| Residential Receptor | N/A | 47 m | No |
| Residential Receptor | N/A | 63 m | No |
| Residential Receptor | N/A | 59 m | No |
| Residential Receptor | N/A | 74 m | No |
| Ancient Woodland | 5957 | 12 m | No |
| Ancient Woodland | 5976 | 479 m | No |
| Ancient Woodland | 5958 | 449 m | No |
| Ancient Woodland | 5962 | 9 m | No |
| Ancient Woodland | 5964 | 542 m | No |
| Ancient Woodland | 5980 | 527 m | No |

| Designation/Asset | Name | Distance | Potential Impacts? |
|-----------------------------|---|----------|--------------------|
| Ancient Woodland | 5982 | 267 m | No |
| Ancient Woodland | 5890 | 846 m | No |
| Ancient Woodland | 5990 | 778 m | No |
| Ancient Woodland | 5467 | 0 m | Yes |
| Ancient Woodland | 5994 | 995 m | No |
| Ancient Woodland | 5477 | 960 m | No |
| Ancient Woodland | 5943 | 357 m | No |
| Ancient Woodland | 5944 | 0 m | Yes |
| Ancient Woodland | 5953 | 881 m | No |
| Ancient Woodland | 5956 | 0 m | Yes |
| Ancient Woodland | 5965 | 0 m | Yes |
| Ancient Woodland | 5991 | 782 m | No |
| Ancient Woodland | 5961 | 319 m | No |
| Ancient Woodland | 5963 | 460 m | No |
| Ancient Woodland | 5966 | 396 m | No |
| Ancient Woodland | 5969 | 299 m | No |
| Ancient Woodland | 5974 | 580 m | No |
| Ancient Woodland | 5978 | 623 m | No |
| Ancient Woodland | 5979 | 458 m | No |
| Ancient Woodland | 5981 | 562 m | No |
| Ancient Woodland | 5988 | 704 m | No |
| Ancient Woodland | 5989 | 854 m | No |
| Ancient Woodland | 5993 | 881 m | No |
| Ancient Woodland | 5959 | 27 m | No |
| Ancient Woodland | 5960 | 243 m | No |
| Listed Building, Category A | LB15031 Ardross Castle, Terraces and Gate Piers | 20 m | No |
| Listed Building, Category C | LB15032 Ardross Castle, East Lodge | 21 m | No |
| Listed Building, Category C | LB15033 Ardross Church | 16 m | No |
| Listed Building, Category C | LB15034 Ardross Glensax (Former Ardross School and Schoolhouse) | 11 m | No |
| Listed Building, Category C | LB15038 Easter Ardross Farmhouse | 214 m | No |
| GDL | GDL00023 Ardross Castle | 0 m | Yes |

PRI60

Table 1.61 PRI 60 Environmental Constraints

| Designation/Asset | Name | Distance | Potential Impacts? |
|----------------------|-----------------------------------|----------|--------------------|
| Residential Receptor | Ballavoulen | 0 m | Yes |
| Ancient Woodland | 5480 | 2 m | No |
| Ancient Woodland | 5482 | 247 m | No |
| Ancient Woodland | 5475 | 126 m | No |
| Ancient Woodland | 5476 | 191 m | No |
| Ancient Woodland | 5481 | 7 m | No |
| Ancient Woodland | 5478 | 226 m | No |
| Peat, Importance 1 | Blanket Bog/Peat. Veg. | 0 m | Yes |
| Peat, Importance 2 | Undiff. Heather Moor | 0 m | Yes |
| Ground Water PWS | Boath Road - Ballavoulen (ID 25) | 60 m | No |
| Ground Water PWS | Novar Ballavoulen Cottage (ID 31) | 60 m | No |
| Surface Water PWS | Glaick Croft (ID 5) | 346 m | No |
| Surface Water PWS | Kinloch Cottage (ID 29) | 429 m | No |
| Watercourse | 1000000291794930 | 2 m | No |
| Watercourse | 1000000291795140 | 2 m | No |
| Watercourse | 1000000291805480 | 2 m | No |
| Watercourse | 1000000291805280 | 3 m | No |
| Watercourse | 1000000291806270 | 4 m | No |
| Watercourse | 1000000291795650 | 4 m | No |
| Watercourse | 1000000291795430 | 4 m | No |
| Watercourse | 1000000291805950 | 4 m | No |
| Watercourse | 1000000291805590 | 4 m | No |
| Watercourse | 1000000291805760 | 4 m | No |
| Watercourse | 1000000291769020 | 5 m | No |
| Watercourse | 5000005246253280 | 5 m | No |
| Watercourse | 1000000291805210 | 6 m | No |
| Watercourse | 1000000291805440 | 7 m | No |
| Watercourse | 1000000291805330 | 8 m | No |
| Watercourse | 1000000291769050 | 19 m | No |
| Watercourse | 1000000291769120 | 19 m | No |
| Watercourse | 5000005172414800 | 20 m | No |

| Designation/Asset | Name | Distance | Potential Impacts? |
|-------------------|------------------|----------|--------------------|
| Watercourse | 5000005113505500 | 29 m | No |

PRI61

Table 1.62 PRI 61 Environmental Constraints

| Designation/Asset | Name | Distance | Potential Impacts? |
|----------------------|-----------------------------------|----------|--------------------|
| Core Paths | RC16.04 Novar Green Road | 0 m | Yes |
| Core Paths | RC16.08 Evanton – Skiach Cycleway | 16 m | No |
| Core Paths | RC16.07 Novar Quarry | 0 m | Yes |
| Residential Receptor | N/A | 193 m | No |
| Residential Receptor | N/A | 185 m | No |
| Residential Receptor | N/A | 184 m | No |
| Residential Receptor | N/A | 171 m | No |
| Residential Receptor | N/A | 163 m | No |
| Residential Receptor | N/A | 150 m | No |
| Residential Receptor | N/A | 142 m | No |
| Residential Receptor | N/A | 135 m | No |
| Residential Receptor | N/A | 129 m | No |
| Residential Receptor | N/A | 116 m | No |
| Residential Receptor | N/A | 108 m | No |
| Residential Receptor | Station House | 72 m | No |
| Residential Receptor | Ballone | 6 m | No |
| Residential Receptor | 1 Lagavoulin Cottages | 88 m | No |
| Ancient Woodland | 5414 | 0 m | Yes |
| Ancient Woodland | 5899 | 679 m | No |
| Ancient Woodland | 5900 | 910 m | No |
| Ancient Woodland | 5905 | 429 m | No |
| Ancient Woodland | 5424 | 0 m | Yes |
| Ancient Woodland | 5424 | 0 m | Yes |
| Ancient Woodland | 5425 | 550 m | No |
| Ancient Woodland | 5429 | 246 m | No |
| Ancient Woodland | 5907 | 596 m | No |
| Ancient Woodland | 5430 | 209 m | No |
| Ancient Woodland | 5431 | 594 m | No |
| Ancient Woodland | 5906 | 347 m | No |

| Designation/Asset | Name | Distance | Potential Impacts? |
|-----------------------------|---|----------|--------------------|
| Ancient Woodland | 5433 | 950 m | No |
| Ancient Woodland | 5416 | 8 m | No |
| Ancient Woodland | 5419 | 270 m | No |
| Ancient Woodland | 5428 | 659 | No |
| SPA | Novar | 0 m | Yes |
| Listed Building, Category B | LB338 Novar House and Walled Gardens | 897 m | No |
| Listed Building, Category C | LB339 Novar, Water Baillies House | 898 m | No |
| Listed Building, Category C | LB340 Novar Stables | 878 m | No |
| Listed Building, Category B | LB341 Novar House Entrance Gates (East) | 635 m | No |
| Listed Building, Category B | LB368 Assynt House | 495 m | No |
| Listed Building, Category B | LB7864 Evanton, Former Secession Chapel | 999 m | No |
| Listed Building, Category B | LB7920 Newton of Novar | 518 m | No |
| GDL | GDL00303 Novar | 0 m | Yes |
| Peat, Importance 1 | Blanket Bog/Peat. Veg | 0 m | Yes |
| Ground Water PWS | Glenglass - West End (ID 28) | 208 m | No |
| Ground Water PWS | Novar Westend Cottage (ID 33) | 253 m | No |
| Surface Water PWS | Novar Tigh na Craig (ID 32) | 277 m | No |
| Watercourse | 1000000291774660 | 1 m | No |
| Watercourse | 1000000291809300 | 1 m | No |
| Watercourse | 1000000291794070 | 1 m | No |
| Watercourse | 1000000291794250 | 1 m | No |
| Watercourse | 1000000291794290 | 1 m | No |
| Watercourse | 1000000291746920 | 2 m | No |
| Watercourse | 1000000291809550 | 2 m | No |
| Watercourse | 1000000291889730 | 2 m | No |
| Watercourse | 1000000291774620 | 2 m | No |
| Watercourse | 1000000291794390 | 2 m | No |
| Watercourse | 1000000291853280 | 2 m | No |
| Watercourse | 1000000291809390 | 2 m | No |
| Watercourse | 1000000291793700 | 2 m | No |

| Designation/Asset | Name | Distance | Potential Impacts? |
|-------------------|------------------|----------|--------------------|
| Watercourse | 1000000291889640 | 2 m | No |
| Watercourse | 1000000291794110 | 2 m | No |
| Watercourse | 1000000291767500 | 2 m | No |
| Watercourse | 1000000291794110 | 2 m | No |
| Watercourse | 1000000291767470 | 3 m | No |
| Watercourse | 1000000291767480 | 3 m | No |
| Watercourse | 1000000291889800 | 3 m | No |
| Watercourse | 1000000291774580 | 3 m | No |
| Watercourse | 1000000291794060 | 3 m | No |
| Watercourse | 1000000291794180 | 3 m | No |
| Watercourse | 1000000291809290 | 3 m | No |
| Watercourse | 1000000291809640 | 3 m | No |
| Watercourse | 1000000291853360 | 3 m | No |
| Watercourse | 5000005110248130 | 4 m | No |
| Watercourse | 1000000291774730 | 4 m | No |
| Watercourse | 1000000291809540 | 4 m | No |
| Watercourse | 1000000291746750 | 4 m | No |
| Watercourse | 1000000291794120 | 4 m | No |
| Watercourse | 1000000291794100 | 5 m | No |
| Watercourse | 1000000291794170 | 5 m | No |
| Watercourse | 1000000291794320 | 5 m | No |
| Watercourse | 1000000291917600 | 5 m | No |
| Watercourse | 1000000291767560 | 5 m | No |
| Watercourse | 1000000291774880 | 6 m | No |
| Watercourse | 1000000291793630 | 6 m | No |
| Watercourse | 1000000291774890 | 6 m | No |
| Watercourse | 1000000291767640 | 7 m | No |
| Watercourse | 1000000291917640 | 7 m | No |
| Watercourse | 1000000291746810 | 8 m | No |
| Watercourse | 1000000291774500 | 8 m | No |
| Watercourse | 1000000291917550 | 8 m | No |
| Watercourse | 1000000291827250 | 9 m | No |
| Watercourse | 1000000291827570 | 9 m | No |
| Watercourse | 1000000291794100 | 9 m | No |
| Watercourse | 1000000291794060 | 9 m | No |

| Designation/Asset | Name | Distance | Potential Impacts? |
|-------------------|------------------|----------|--------------------|
| Watercourse | 1000000291774980 | 10 m | No |
| Watercourse | 5000005245823990 | 11 m | No |
| Watercourse | 1000000291767630 | 11 m | No |
| Watercourse | 1000000291767520 | 11 m | No |
| Watercourse | 1000000291794290 | 11 m | No |
| Watercourse | 1000000291889570 | 11 m | No |
| Watercourse | 1000000291794350 | 11 m | No |
| Watercourse | 1000000291889570 | 13 m | No |
| Watercourse | 1000000291827010 | 14 m | No |
| Watercourse | 1000000291794030 | 15 m | No |
| Watercourse | 1000000291794140 | 15 m | No |
| Watercourse | 1000000291794130 | 15 m | No |
| Watercourse | 1000000291767580 | 15 m | No |
| Watercourse | 1000000291774570 | 19 m | No |
| Watercourse | 1000000291774890 | 19 m | No |
| Watercourse | 1000000291774950 | 21 m | No |
| Watercourse | 1000000291794410 | 21 m | No |
| Watercourse | 1000000291768060 | 21 m | No |
| Watercourse | 1000000291794070 | 25 m | No |
| Watercourse | 1000000291794220 | 25 m | No |
| Watercourse | 1000000291889610 | 25 m | No |
| Watercourse | 1000000291767960 | 26 m | No |
| Watercourse | 1000000291794150 | 27 m | No |
| Watercourse | 1000000291794260 | 27 m | No |
| Watercourse | 1000000291794290 | 29 m | No |
| Watercourse | 1000000291794090 | 29 m | No |
| Watercourse | 1000000291794140 | 29 m | No |
| Watercourse | 1000000291917850 | 30 m | No |
| Watercourse | 1000000291794270 | 30 m | No |

PRI62

Table 1.63 PRI 62 Environmental Constraints

| Designation/Asset | Name | Distance | Potential Impacts? |
|-------------------|-------------------------------|----------|--------------------|
| Core Paths | RC05.02 Tollie to Lealty Path | 0 m | Yes |
| Core Paths | RC05.01 Fyrish Path | 4 m | No |

| Designation/Asset | Name | Distance | Potential Impacts? |
|-----------------------------|--------------------------|----------|--------------------|
| Core Paths | RC05.01 Fyrish Path | 4 m | No |
| Residential Receptor | Ballavoulen | 60 m | No |
| Residential Receptor | 3 Upper Moultrie Cottage | 13 m | No |
| Residential Receptor | 1 Moultrie Farm Cottages | 14 m | No |
| Residential Receptor | 2 Moultrie Farm Cottages | 24 m | No |
| Residential Receptor | Moultrie Farm House | 54 m | No |
| Residential Receptor | Contullich | 13 m | No |
| Residential Receptor | Contullich House | 159 m | No |
| Residential Receptor | Contullich Cottage | 13 m | No |
| Residential Receptor | Helmsdale Cottage | 12 m | No |
| Residential Receptor | Boath Ardross | 39 m | No |
| Residential Receptor | Wester Lealty Farmhouse | 182 m | No |
| Residential Receptor | Boath Old Schoolhouse | 10 m | No |
| SSSI | Alness River Valley | 783 m | No |
| Ancient Woodland | 5480 | 927 m | No |
| Ancient Woodland | 5973 | 7 m | No |
| Ancient Woodland | 5975 | 46 m | No |
| Ancient Woodland | 5414 | 0 m | Yes |
| Ancient Woodland | 5414 | 0 m | Yes |
| Ancient Woodland | 6005 | 89 m | No |
| Ancient Woodland | 5891 | 309 m | No |
| Ancient Woodland | 5892 | 291 m | No |
| Ancient Woodland | 5482 | 0 m | Yes |
| Ancient Woodland | 5995 | 599 m | No |
| Ancient Woodland | 5998 | 404 m | No |
| Ancient Woodland | 6003 | 823 m | No |
| Ancient Woodland | 5985 | 0 m | Yes |
| Ancient Woodland | 5998 | 404 m | No |
| Ancient Woodland | 6003 | 823 m | No |
| Ancient Woodland | 5985 | 0 m | Yes |
| Ancient Woodland | 5986 | 12 m | No |
| Ancient Woodland | 6000 | 744 m | No |
| Ancient Woodland | 6004 | 732 m | No |
| Ancient Woodland | 5481 | 650 m | No |
| Listed Building, Category C | LB371 Moultrie House | 55 m | No |

| Designation/Asset | Name | Distance | Potential Impacts? |
|-----------------------------|--|----------|--------------------|
| Listed Building, Category B | Dal-Neigh Bridge Over river Averon or Alness River on A836 | 870 m | No |
| GDL | GDL00023 Ardross Castle | 0 m | Yes |

PRI63

Table 1.64 PRI 63 Environmental Constraints

| Designation/Asset | Name | Distance | Potential Impacts? |
|-------------------|------|----------|--------------------|
| Ancient Woodland | 5418 | 0 m | Yes |

PRI64

Table 1.65 PRI 64 Environmental Constraints

| Designation/Asset | Name | Distance | Potential Impacts? |
|-------------------|------|----------|--------------------|
| Ancient Woodland | 5418 | 0 m | Yes |
| Ancient Woodland | 5420 | 323 m | No |

PRI65

Table 1.66 PRI 65 Environmental Constraints

| Designation/Asset | Name | Distance | Potential Impacts? |
|--------------------|----------------------|----------|--------------------|
| Ancient Woodland | 5418 | 0 m | Yes |
| Ancient Woodland | 5415 | 780 m | No |
| Ancient Woodland | 5417 | 204 m | No |
| Peat, Importance 2 | Undiff. Heather Moor | 0 m | Yes |
| Surface Water PWS | Eileanach (ID 26) | 558 m | No |

PRI66

Table 1.67 PRI 66 Environmental Constraints

| Designation/Asset | Name | Distance | Potential Impacts? |
|----------------------|--------------------------|----------|--------------------|
| Core Paths | RC16.07 Novar Quarry | 0 m | Yes |
| Core Paths | RC16.05 Black Rock Gorge | 0 m | Yes |
| Residential Receptor | N/A | 162 m | No |
| Residential Receptor | N/A | 123 m | No |
| Residential Receptor | N/A | 162 m | No |
| Residential Receptor | N/A | 111 m | No |
| Residential Receptor | N/A | 152 m | No |
| Residential Receptor | N/A | 122 m | No |
| Residential Receptor | Kinnaird | 102 m | No |

| Designation/Asset | Name | Distance | Potential Impacts? |
|----------------------|----------------|----------|--------------------|
| Residential Receptor | N/A | 137 m | No |
| Residential Receptor | N/A | 150 m | No |
| Residential Receptor | Cracroft | 122 m | No |
| Residential Receptor | Kilkerran | 147 m | No |
| Residential Receptor | Burnside | 184 m | No |
| Residential Receptor | Culcairn Mill | 102 m | No |
| Residential Receptor | Old Mill House | 109 m | No |
| Residential Receptor | Fyrish View | 189 m | No |
| Residential Receptor | Pineview | 188 m | No |
| Residential Receptor | Millbank | 90 m | No |
| Residential Receptor | Kenville | 123 m | No |
| Residential Receptor | Kildare | 163 m | No |
| Residential Receptor | N/A | 132 m | No |
| Residential Receptor | N/A | 106 m | No |
| Residential Receptor | Creag Dubh | 156 m | No |
| Residential Receptor | N/A | 133 m | No |
| Residential Receptor | The Elms | 191 m | No |
| Residential Receptor | N/A | 133 m | No |
| Residential Receptor | Culcairn | 61 m | No |
| Residential Receptor | Morven | 56 m | No |
| Residential Receptor | Morar | 20 m | No |
| Residential Receptor | Cherrybank | 42 m | No |
| Residential Receptor | The Stables | 64 m | No |
| Residential Receptor | The Stables | 64 m | No |
| Residential Receptor | Red Croft | 76 m | No |
| Residential Receptor | The Stables | 83 m | No |
| Residential Receptor | N/A | 65 m | No |
| Residential Receptor | Pine Grove | 51 m | No |
| Residential Receptor | N/A | 108m | No |
| Residential Receptor | N/A | 76 m | No |
| Residential Receptor | N/A | 92 m | No |
| Residential Receptor | N/A | 103 m | No |
| Residential Receptor | N/A | 113m | No |
| Residential Receptor | The Manse | 17 m | No |
| Residential Receptor | N/A | 50 m | No |

| Designation/Asset | Name | Distance | Potential Impacts? |
|----------------------|-----------------------|----------|--------------------|
| Residential Receptor | N/A | 64 m | No |
| Residential Receptor | Carn-Mhor | 11 m | No |
| Residential Receptor | N/A | 79 m | No |
| Residential Receptor | N/A | 96 m | No |
| Residential Receptor | N/A | 156 m | No |
| Residential Receptor | St Leonards | 176 m | No |
| Residential Receptor | N/A | 24 m | No |
| Residential Receptor | N/A | 115 m | No |
| Residential Receptor | N/A | 132 m | No |
| Residential Receptor | N/A | 151 m | No |
| Residential Receptor | 8B | 171 m | No |
| Residential Receptor | 8A | 176 m | No |
| Residential Receptor | 6 Culcairn Steading | 146 m | No |
| Residential Receptor | Culcairn Cottage | 18 m | No |
| Residential Receptor | N/A | 42 m | No |
| Residential Receptor | Maple End | 85 m | No |
| Residential Receptor | 5 Culcairn Steading | 157 m | No |
| Residential Receptor | N/A | 128 m | No |
| Residential Receptor | 1 Culcairn Steading | 159 m | No |
| Residential Receptor | 4 Culcairn Steading | 182 m | No |
| Residential Receptor | 2 Culcairn Steading | 166 m | No |
| Residential Receptor | 3b Culcairn Steading | 174 m | No |
| Residential Receptor | 3a Culcairn Steading | 182 m | No |
| Residential Receptor | N/A | 49 m | No |
| Residential Receptor | 7 Culcairn Steading | 154 m | No |
| Residential Receptor | N/A | 75 m | No |
| Residential Receptor | N/A | 105 m | No |
| Residential Receptor | N/A | 134 m | No |
| Residential Receptor | 2 Assynt Cottages | 14 m | No |
| Residential Receptor | Assynt Mills | 9 m | No |
| Residential Receptor | 4 Assynt Farm Cottage | 14 m | No |
| Residential Receptor | Assynt Mains | 11 m | No |
| Residential Receptor | N/A | 147 m | No |
| Residential Receptor | N/A | 179 m | No |
| Residential Receptor | N/A | 105 m | No |

| Designation/Asset | Name | Distance | Potential Impacts? |
|-----------------------------|---------------------|----------|--------------------|
| Residential Receptor | Lynechork Farmstead | 82 m | No |
| Residential Receptor | N/A | 71 m | No |
| Residential Receptor | Lynechork Farmstead | 82 m | No |
| Residential Receptor | An Cabar | 21 m | No |
| Residential Receptor | Redburn | 49 m | No |
| Residential Receptor | Redburn Steading | 64 m | No |
| Residential Receptor | Chehalis | 168 m | No |
| Residential Receptor | Traum | 18 m | No |
| SSSI | Allt Nan Caorach | 621 m | No |
| Ancient Woodland | 5418 | 0 m | Yes |
| Ancient Woodland | 5418 | 0 m | Yes |
| Ancient Woodland | 5424 | 0 m | Yes |
| Ancient Woodland | 5425 | 0 m | Yes |
| Ancient Woodland | 5907 | 70 m | No |
| Ancient Woodland | 5420 | 134 m | No |
| Ancient Woodland | 5421 | 533 m | No |
| Ancient Woodland | 5422 | 27 m | No |
| Ancient Woodland | 5427 | 0 m | Yes |
| Ancient Woodland | 5430 | 156 m | No |
| Ancient Woodland | 5431 | 264 m | No |
| Ancient Woodland | 5906 | 372 m | No |
| Ancient Woodland | 5415 | 780 m | No |
| Ancient Woodland | 5417 | 203 m | No |
| Ancient Woodland | 5416 | 348 m | No |
| Ancient Woodland | 5419 | 665 m | No |
| Ancient Woodland | 5428 | 0 m | Yes |
| SPA | Novar | 0 m | Yes |
| Listed Building, Category B | LB368 Assynt House | 74 m | No |
| GDL | GDL00303 Novar | 631 m | No |

PRI67

Table 1.68 PRI 67 Environmental Constraints

| Designation/Asset | Name | Distance | Potential Impacts? |
|----------------------|---------------------|----------|--------------------|
| Residential Receptor | Knockmartin | 27 m | No |
| Residential Receptor | Lynechork Farmstead | 196 m | No |

| Designation/Asset | Name | Distance | Potential Impacts? |
|----------------------|------------------|----------|--------------------|
| Residential Receptor | An Cabar | 170 m | No |
| Residential Receptor | Redburn | 158 m | No |
| SSSI | Allt Nan Caorach | 73 m | No |
| Ancient Woodland | 5426 | 28 m | No |
| Ancient Woodland | 5421 | 73 m | No |
| Ancient Woodland | 5422 | 0 m | Yes |
| Ancient Woodland | 5423 | 395 m | No |
| Ancient Woodland | 5427 | 31 m | No |
| Watercourse | 1000000291767090 | 1 m | No |
| Watercourse | 1000000291774800 | 2 m | No |
| Watercourse | 1000000291774770 | 3 m | No |
| Watercourse | 1000000291767000 | 3 m | No |
| Watercourse | 1000000291774900 | 4 m | No |
| Watercourse | 5000005246134500 | 4 m | No |
| Watercourse | 1000000291766680 | 5 m | No |
| Watercourse | 1000000291774990 | 7 m | No |
| Watercourse | 1000000291766810 | 10 m | No |
| Watercourse | 1000000291766990 | 11 m | No |
| Watercourse | 5000005179059420 | 12 m | No |
| Watercourse | 1000000291767110 | 13 m | No |
| Watercourse | 1000000291766880 | 14 m | No |
| Watercourse | 1000000291774790 | 15 m | No |
| Watercourse | 1000000291774610 | 17 m | No |
| Watercourse | 1000000291774880 | 20 m | No |
| Watercourse | 1000000291766720 | 27 m | No |

PRI68

Table 1.69 PRI 68 Environmental Constraints

| Designation/Asset | Name | Distance | Potential Impacts? |
|----------------------|-----------------------|----------|--------------------|
| Core Paths | RC16.01 Swordale Hill | 166 m | No |
| Residential Receptor | Fannyfield Cottage | 47 m | No |
| Residential Receptor | Fannyfield House | 29 m | No |
| Residential Receptor | Milton Lodge | 115 m | No |
| Residential Receptor | Milton Lodge Stables | 46 m | No |
| Ancient Woodland | 5441 | 460 m | No |

| Designation/Asset | Name | Distance | Potential Impacts? |
|-------------------|---------------------------|----------|--------------------|
| Ancient Woodland | 5436 | 277 m | No |
| Ancient Woodland | 5432 | 0 m | Yes |
| Ancient Woodland | 5432 | 0 m | Yes |
| Ancient Woodland | 5432 | 0 m | Yes |
| Ancient Woodland | 5434 | 141 m | No |
| Ground Water PWS | Milton Lodge (ID 14) | 160 m | No |
| Ground Water PWS | Fannyfield House (ID 4.2) | 29 m | No |
| Surface Water PWS | Fannyfield House (ID 4) | 68 m | No |
| Watercourse | 1000000291775490 | 0 m | Yes |
| Watercourse | 1000000291775910 | 0 m | Yes |
| Watercourse | 5000005246134480 | 0 m | Yes |
| Watercourse | 1000000291776500 | 0 m | Yes |
| Watercourse | 5000005110249120 | 0 m | Yes |
| Watercourse | 1000000291776570 | 0 m | Yes |
| Watercourse | 5000005110246700 | 0 m | Yes |
| Watercourse | 1000000291776470 | 1 m | No |
| Watercourse | 1000000291775770 | 2 m | No |
| Watercourse | 1000000291777930 | 2 m | No |
| Watercourse | 1000000291775400 | 2 m | No |
| Watercourse | 1000000291778090 | 2 m | No |
| Watercourse | 1000000291777760 | 2 m | No |
| Watercourse | 1000000291777850 | 3 m | No |
| Watercourse | 1000000291778670 | 3 m | No |
| Watercourse | 1000000291775360 | 3 m | No |
| Watercourse | 1000000291778250 | 3 m | No |
| Watercourse | 1000000291776600 | 3 m | No |
| Watercourse | 5000005110246720 | 3 m | No |
| Watercourse | 1000000291776290 | 3 m | No |
| Watercourse | 1000000291745570 | 3 m | No |
| Watercourse | 1000000291745760 | 4 m | No |
| Watercourse | 1000000291775680 | 4 m | No |
| Watercourse | 1000000291775470 | 4 m | No |
| Watercourse | 1000000291776220 | 4 m | No |
| Watercourse | 1000000291745700 | 4 m | No |
| Watercourse | 1000000291776530 | 5 m | No |

| Designation/Asset | Name | Distance | Potential Impacts? |
|-------------------|------------------|----------|--------------------|
| Watercourse | 1000000291745520 | 5 m | No |
| Watercourse | 1000000291745760 | 6 m | No |
| Watercourse | 1000000291778120 | 6 m | No |
| Watercourse | 5000005110247480 | 7 m | No |
| Watercourse | 5000005179060150 | 7 m | No |
| Watercourse | 1000000291745560 | 8 m | No |
| Watercourse | 1000000291778420 | 8 m | No |
| Watercourse | 1000000291776240 | 8 m | No |
| Watercourse | 1000000291745500 | 16 m | No |
| Watercourse | 1000000291775700 | 20 m | No |

PRI69

Table 1.70 PRI 69 Environmental Constraints

| Designation/Asset | Name | Distance | Potential Impacts? |
|----------------------|------------------------------|----------|--------------------|
| Core Paths | RC16.06 Evanton Woods | 74 m | No |
| Core Paths | RC16.03 Kiltearn Church Loop | 1 m | No |
| Core Paths | RC16.01 Swordale Hill | 0 m | Yes |
| Residential Receptor | N/A | 13 m | No |
| Residential Receptor | Manderley | 111 m | No |
| Residential Receptor | N/A | 96 m | No |
| Residential Receptor | N/A | 78 m | No |
| Residential Receptor | N/A | 89 m | No |
| Residential Receptor | N/A | 69 m | No |
| Residential Receptor | N/A | 82 m | No |
| Residential Receptor | N/A | 75 m | No |
| Residential Receptor | Wrencote | 8 m | No |
| Residential Receptor | Tanglewood | 8 m | No |
| Residential Receptor | N/A | 28 m | No |
| Residential Receptor | N/A | 186 m | No |
| Residential Receptor | N/A | 109 m | No |
| Residential Receptor | Neverland | 79 m | No |
| Residential Receptor | N/A | 50 m | No |
| Residential Receptor | Tanera | 67 m | No |
| Residential Receptor | N/A | 74 m | No |
| Residential Receptor | N/A | 34 m | No |

| Designation/Asset | Name | Distance | Potential Impacts? |
|----------------------|---------------|----------|--------------------|
| Residential Receptor | N/A | 63 m | No |
| Residential Receptor | N/A | 144 m | No |
| Residential Receptor | N/A | 193 m | No |
| Residential Receptor | N/A | 116 m | No |
| Residential Receptor | N/A | 159 m | No |
| Residential Receptor | N/A | 121 m | No |
| Residential Receptor | N/A | 164 m | No |
| Residential Receptor | Weydale | 46 m | No |
| Residential Receptor | N/A | 14 m | No |
| Residential Receptor | N/A | 50 m | No |
| Residential Receptor | N/A | 119 m | No |
| Residential Receptor | N/A | 89 m | No |
| Residential Receptor | N/A | 69 m | No |
| Residential Receptor | N/A | 137 m | No |
| Residential Receptor | N/A | 132 m | No |
| Residential Receptor | N/A | 129 m | No |
| Residential Receptor | N/A | 99 m | No |
| Residential Receptor | N/A | 91 m | No |
| Residential Receptor | N/A | 104 m | No |
| Residential Receptor | N/A | 124 m | No |
| Residential Receptor | N/A | 128 m | No |
| Residential Receptor | N/A | 133 m | No |
| Residential Receptor | N/A | 124 m | No |
| Residential Receptor | N/A | 58 m | No |
| Residential Receptor | Yrish Cottage | 177 m | No |
| Residential Receptor | Pineview | 174 m | No |
| Residential Receptor | N/A | 58 m | No |
| Residential Receptor | N/A | 58 m | No |
| Residential Receptor | N/A | 71 m | No |
| Residential Receptor | N/A | 114 m | No |
| Residential Receptor | N/A | 92 m | No |
| Residential Receptor | N/A | 66 m | No |
| Residential Receptor | N/A | 66 m | No |
| Residential Receptor | N/A | 46 m | No |
| Residential Receptor | N/A | 92m | No |

| Designation/Asset | Name | Distance | Potential Impacts? |
|----------------------|--------------|----------|--------------------|
| Residential Receptor | N/A | 125 m | No |
| Residential Receptor | N/A | 96 m | No |
| Residential Receptor | N/A | 99 m | No |
| Residential Receptor | N/A | 67 m | No |
| Residential Receptor | The Bungalow | 38 m | No |
| Residential Receptor | N/A | 38 m | No |
| Residential Receptor | 12A | 33 m | No |
| Residential Receptor | N/A | 20 m | No |
| Residential Receptor | N/A | 190 m | No |
| Residential Receptor | N/A | 197 m | No |
| Residential Receptor | N/A | 183 m | No |
| Residential Receptor | N/A | 195 m | No |
| Residential Receptor | N/A | 31 m | No |
| Residential Receptor | N/A | 19 m | No |
| Residential Receptor | N/A | 7 m | No |
| Residential Receptor | N/A | 15 m | No |
| Residential Receptor | 17A | 26 m | No |
| Residential Receptor | N/A | 193 m | No |
| Residential Receptor | N/A | 175 m | No |
| Residential Receptor | N/A | 192 m | No |
| Residential Receptor | 4A | 168 m | No |
| Residential Receptor | N/A | 168 m | No |
| Residential Receptor | N/A | 194 m | No |
| Residential Receptor | N/A | 62 m | No |
| Residential Receptor | The Bungalow | 53 m | No |
| Residential Receptor | N/A | 45 m | No |
| Residential Receptor | 12B | 76 m | No |
| Residential Receptor | La Casa | 42 m | No |
| Residential Receptor | 4A | 8 m | No |
| Residential Receptor | 4B | 8 m | No |
| Residential Receptor | N/A | 198 m | No |
| Residential Receptor | N/A | 188 m | No |
| Residential Receptor | N/A | 187 m | No |
| Residential Receptor | N/A | 180 m | No |
| Residential Receptor | N/A | 162 m | No |

| Designation/Asset | Name | Distance | Potential Impacts? |
|----------------------|-------------|----------|--------------------|
| Residential Receptor | N/A | 139 m | No |
| Residential Receptor | N/A | 139 m | No |
| Residential Receptor | N/A | 67 m | No |
| Residential Receptor | N/A | 88 m | No |
| Residential Receptor | N/A | 94 m | No |
| Residential Receptor | N/A | 90 m | No |
| Residential Receptor | N/A | 107 m | No |
| Residential Receptor | St. Sunniva | 69 m | No |
| Residential Receptor | N/A | 100 m | No |
| Residential Receptor | N/A | 192 m | No |
| Residential Receptor | N/A | 171 m | No |
| Residential Receptor | N/A | 150 m | No |
| Residential Receptor | N/A | 144 m | No |
| Residential Receptor | N/A | 111 m | No |
| Residential Receptor | N/A | 126 m | No |
| Residential Receptor | N/A | 169 m | No |
| Residential Receptor | N/A | 138 m | No |
| Residential Receptor | N/A | 167 m | No |
| Residential Receptor | N/A | 154 m | No |
| Residential Receptor | N/A | 161 m | No |
| Residential Receptor | N/A | 153 m | No |
| Residential Receptor | N/A | 105 m | No |
| Residential Receptor | N/A | 140 m | No |
| Residential Receptor | N/A | 124 m | No |
| Residential Receptor | N/A | 145 m | No |
| Residential Receptor | 35A | 126 m | No |
| Residential Receptor | N/A | 160 m | No |
| Residential Receptor | N/A | 185 m | No |
| Residential Receptor | N/A | 178 m | No |
| Residential Receptor | N/A | 163 m | No |
| Residential Receptor | N/A | 130 m | No |
| Residential Receptor | Blairbeag | 164 m | No |
| Residential Receptor | N/A | 142 m | No |
| Residential Receptor | N/A | 147 m | No |
| Residential Receptor | N/A | 125 m | No |

| Designation/Asset | Name | Distance | Potential Impacts? |
|----------------------|-------------------|----------|--------------------|
| Residential Receptor | N/A | 131 m | No |
| Residential Receptor | N/A | 135 m | No |
| Residential Receptor | N/A | 115 m | No |
| Residential Receptor | Glendale | 165 m | No |
| Residential Receptor | N/A | 111 m | No |
| Residential Receptor | N/A | 173 m | No |
| Residential Receptor | N/A | 128 m | No |
| Residential Receptor | N/A | 139 m | No |
| Residential Receptor | 5 Sgitheach House | 117 m | No |
| Residential Receptor | N/A | 127 m | No |
| Residential Receptor | N/A | 119 m | No |
| Residential Receptor | 4 Sgitheach House | 100 m | No |
| Residential Receptor | 4c | 8 m | No |
| Residential Receptor | Camden House | 25 m | No |
| Residential Receptor | N/A | 180 m | No |
| Residential Receptor | N/A | 135 m | No |
| Residential Receptor | 2 Sgitheach House | 100 m | No |
| Residential Receptor | 6 Sgitheach House | 99 m | No |
| Residential Receptor | 1 Sgitheach House | 99 m | No |
| Residential Receptor | 3 Sgitheach House | 99 m | No |
| Residential Receptor | 7A | 107 m | No |
| Residential Receptor | N/A | 99 m | No |
| Residential Receptor | 8A | 99 m | No |
| Residential Receptor | Camden House | 25 m | No |
| Residential Receptor | N/A | 16 m | No |
| Residential Receptor | N/A | 50 m | No |
| Residential Receptor | N/A | 103 m | No |
| Residential Receptor | N/A | 116 m | No |
| Residential Receptor | N/A | 131 m | No |
| Residential Receptor | N/A | 111 m | No |
| Residential Receptor | N/A | 139 m | No |
| Residential Receptor | N/A | 80 m | No |
| Residential Receptor | 2A | 76 m | No |
| Residential Receptor | N/A | 76 m | No |
| Residential Receptor | 1A | 69 m | No |

| Designation/Asset | Name | Distance | Potential Impacts? |
|----------------------|--------------------|----------|--------------------|
| Residential Receptor | 9A | 80 m | No |
| Residential Receptor | N/A | 79 m | No |
| Residential Receptor | Luynes | 7 m | No |
| Residential Receptor | N/A | 115 m | No |
| Residential Receptor | Taigh Mu Dheireadh | 95 m | No |
| Residential Receptor | N/A | 130 m | No |
| Residential Receptor | N/A | 117 m | No |
| Residential Receptor | N/A | 106 m | No |
| Residential Receptor | N/A | 98 m | No |
| Residential Receptor | Glenlivet | 80 m | No |
| Residential Receptor | N/A | 68 m | No |
| Residential Receptor | Swordale | 23 m | No |
| Residential Receptor | Hedgeside | 35 m | No |
| Residential Receptor | N/A | 174 m | No |
| Residential Receptor | N/A | 172 m | No |
| Residential Receptor | N/A | 187 m | No |
| Residential Receptor | N/A | 190 m | No |
| Residential Receptor | Colclairden | 179 m | No |
| Residential Receptor | Glenmark | 181 m | No |
| Residential Receptor | N/A | 69 m | No |
| Residential Receptor | Achadh Beag | 94 m | No |
| Residential Receptor | Triella | 133 m | No |
| Residential Receptor | The Black House | 54 m | No |
| Residential Receptor | Moriah | 65 m | No |
| Residential Receptor | Grey Gables | 65 m | No |
| Residential Receptor | N/A | 83 m | No |
| Residential Receptor | N/A | 89 m | No |
| Residential Receptor | Kingsdale | 58 m | No |
| Residential Receptor | Bank View | 9 m | No |
| Residential Receptor | N/A | 93 m | No |
| Residential Receptor | N/A | 94 m | No |
| Residential Receptor | Drumore Cottage | 13 m | No |
| Residential Receptor | Swordale | 18 m | No |
| Residential Receptor | Knockrash | 179 m | No |
| Residential Receptor | N/A | 196 m | No |

| Designation/Asset | Name | Distance | Potential Impacts? |
|----------------------|----------------------|----------|--------------------|
| Residential Receptor | N/A | 194 m | No |
| Residential Receptor | N/A | 199 m | No |
| Residential Receptor | N/A | 100 m | No |
| Residential Receptor | N/A | 100 m | No |
| Residential Receptor | Crannach | 69 m | No |
| Residential Receptor | Banavie Cottage | 79 m | No |
| Residential Receptor | N/A | 91 m | No |
| Residential Receptor | Dalbreac | 72 m | No |
| Residential Receptor | N/A | 110 m | No |
| Residential Receptor | N/A | 125 m | No |
| Residential Receptor | N/A | 122 m | No |
| Residential Receptor | N/A | 124 m | No |
| Residential Receptor | N/A | 120 m | No |
| Residential Receptor | N/A | 121 m | No |
| Residential Receptor | Milton Lodge | 115 m | No |
| Residential Receptor | Slioch | 36 m | No |
| Residential Receptor | N/A | 76 m | No |
| Residential Receptor | N/A | 8 m | No |
| Residential Receptor | N/A | 94 m | No |
| Residential Receptor | N/A | 75 m | No |
| Residential Receptor | N/A | 9 m | No |
| Residential Receptor | N/A | 119 m | No |
| Residential Receptor | N/A | 120 m | No |
| Residential Receptor | N/A | 114 m | No |
| Residential Receptor | N/A | 104 m | No |
| Residential Receptor | N/A | 95 m | No |
| Residential Receptor | N/A | 92 m | No |
| Residential Receptor | N/A | 90 m | No |
| Residential Receptor | N/A | 87 m | No |
| Residential Receptor | N/A | 89 m | No |
| Residential Receptor | Milton Lodge Stables | 18 m | No |
| Residential Receptor | Swordale House | 40 m | No |
| Residential Receptor | N/A | 46 m | No |
| Residential Receptor | N/A | 91 m | No |
| Residential Receptor | N/A | 47 m | No |

| Designation/Asset | Name | Distance | Potential Impacts? |
|----------------------|-----------------------|----------|--------------------|
| Residential Receptor | St. Valery | 69 m | No |
| Residential Receptor | Cairn Liath | 69 m | No |
| Residential Receptor | N/A | 10 m | No |
| Residential Receptor | N/A | 30 m | No |
| Residential Receptor | N/A | 89 m | No |
| Residential Receptor | N/A | 88 m | No |
| Residential Receptor | N/A | 88 m | No |
| Residential Receptor | N/A | 76 m | No |
| Residential Receptor | N/A | 62 m | No |
| Residential Receptor | N/A | 60 m | No |
| Residential Receptor | N/A | 61 m | No |
| Residential Receptor | N/A | 61 m | No |
| Residential Receptor | N/A | 60 m | No |
| Residential Receptor | Swordale Lodge Garden | 46 m | No |
| Residential Receptor | Swordale Lodge | 15 m | No |
| Residential Receptor | Culbin House | 27 m | No |
| Residential Receptor | Swordale | 23 m | No |
| Residential Receptor | 9 Swordale Steading | 39 m | No |
| Residential Receptor | 1 Swordale Steading | 27 m | No |
| Residential Receptor | Caroma | 112 m | No |
| Residential Receptor | N/A | 116 m | No |
| Residential Receptor | N/A | 115 m | No |
| Residential Receptor | Broomcroft | 107 m | No |
| Residential Receptor | Troup | 114 m | No |
| Residential Receptor | N/A | 120 m | No |
| Residential Receptor | N/A | 29 m | No |
| Residential Receptor | N/A | 27 m | No |
| Residential Receptor | N/A | 28 m | No |
| Residential Receptor | N/A | 27 m | No |
| Residential Receptor | N/A | 27 m | No |
| Residential Receptor | N/A | 27 m | No |
| Residential Receptor | Monrovia | 31 m | No |
| Residential Receptor | Kildonan | 18 m | No |
| Residential Receptor | N/A | 131 m | No |
| Residential Receptor | N/A | 59 m | No |

| Designation/Asset | Name | Distance | Potential Impacts? |
|----------------------|----------------------|----------|--------------------|
| Residential Receptor | N/A | 59 m | No |
| Residential Receptor | Tightandallon | 39 m | No |
| Residential Receptor | N/A | 37 m | No |
| Residential Receptor | N/A | 30 m | No |
| Residential Receptor | N/A | 30 m | No |
| Residential Receptor | N/A | 159 m | No |
| Residential Receptor | N/A | 158 m | No |
| Residential Receptor | 10 Swordale Steading | 43 m | No |
| Residential Receptor | 8 Swordale Steading | 43 m | No |
| Residential Receptor | 2 Swordale Steading | 23 m | No |
| Residential Receptor | N/A | 11 m | No |
| Residential Receptor | 7 Swordale Steading | 44 m | No |
| Residential Receptor | 3 Swordale Steading | 22 m | No |
| Residential Receptor | N/A | 121 m | No |
| Residential Receptor | N/A | 123 m | No |
| Residential Receptor | Maleth | 119 m | No |
| Residential Receptor | N/A | 129 m | No |
| Residential Receptor | N/A | 135 m | No |
| Residential Receptor | N/A | 27 m | No |
| Residential Receptor | Edderton Cottage | 22 m | No |
| Residential Receptor | Richmond | 24 m | No |
| Residential Receptor | Mo Dhachaidh | 28 m | No |
| Residential Receptor | Newholme Cottage | 26 m | No |
| Residential Receptor | N/A | 32 m | No |
| Residential Receptor | N/A | 46 m | No |
| Residential Receptor | N/A | 47 m | No |
| Residential Receptor | N/A | 119 m | No |
| Residential Receptor | N/A | 57 m | No |
| Residential Receptor | N/A | 23 m | No |
| Residential Receptor | N/A | 132 m | No |
| Residential Receptor | N/A | 73 m | No |
| Residential Receptor | N/A | 168 m | No |
| Residential Receptor | N/A | 157 m | No |
| Residential Receptor | N/A | 164 m | No |
| Residential Receptor | N/A | 173 m | No |

| Designation/Asset | Name | Distance | Potential Impacts? |
|----------------------|------------|----------|--------------------|
| Residential Receptor | N/A | 164 m | No |
| Residential Receptor | N/A | 155 m | No |
| Residential Receptor | N/A | 129 m | No |
| Residential Receptor | Broomfield | 121 m | No |
| Residential Receptor | N/A | 134 m | No |
| Residential Receptor | N/A | 131 m | No |
| Residential Receptor | N/A | 139 m | No |
| Residential Receptor | N/A | 149 m | No |
| Residential Receptor | N/A | 62 m | No |
| Residential Receptor | N/A | 59 m | No |
| Residential Receptor | N/A | 62 m | No |
| Residential Receptor | Craggan | 69 m | No |
| Residential Receptor | Manderley | 58 m | No |
| Residential Receptor | N/A | 75 m | No |
| Residential Receptor | N/A | 131 m | No |
| Residential Receptor | N/A | 23 m | No |
| Residential Receptor | N/A | 83 m | No |
| Residential Receptor | N/A | 167 m | No |
| Residential Receptor | N/A | 129 m | No |
| Residential Receptor | N/A | 166 m | No |
| Residential Receptor | N/A | 164 m | No |
| Residential Receptor | N/A | 152 m | No |
| Residential Receptor | N/A | 152 m | No |
| Residential Receptor | N/A | 126 m | No |
| Residential Receptor | N/A | 124 m | No |
| Residential Receptor | N/A | 123 m | No |
| Residential Receptor | N/A | 123 m | No |
| Residential Receptor | N/A | 151 m | No |
| Residential Receptor | N/A | 149 m | No |
| Residential Receptor | N/A | 153 m | No |
| Residential Receptor | N/A | 154 m | No |
| Residential Receptor | N/A | 160 m | No |
| Residential Receptor | N/A | 163 m | No |
| Residential Receptor | N/A | 167 m | No |
| Residential Receptor | N/A | 81 m | No |

| Designation/Asset | Name | Distance | Potential Impacts? |
|----------------------|--------------|----------|--------------------|
| Residential Receptor | Uaran | 79 m | No |
| Residential Receptor | N/A | 96 m | No |
| Residential Receptor | N/A | 99 m | No |
| Residential Receptor | N/A | 97 m | No |
| Residential Receptor | N/A | 95 m | No |
| Residential Receptor | N/A | 106 m | No |
| Residential Receptor | N/A | 24 m | No |
| Residential Receptor | N/A | 91 m | No |
| Residential Receptor | N/A | 132 m | No |
| Residential Receptor | N/A | 23 m | No |
| Residential Receptor | N/A | 164 m | No |
| Residential Receptor | N/A | 89 m | No |
| Residential Receptor | N/A | 132 m | No |
| Residential Receptor | N/A | 121 m | No |
| Residential Receptor | N/A | 120 m | No |
| Residential Receptor | N/A | 125 m | No |
| Residential Receptor | N/A | 105 m | No |
| Residential Receptor | N/A | 118 m | No |
| Residential Receptor | N/A | 97 m | No |
| Residential Receptor | N/A | 113 m | No |
| Residential Receptor | Apsley House | 143 m | No |
| Residential Receptor | N/A | 165 m | No |
| Residential Receptor | N/A | 171 m | No |
| Residential Receptor | N/A | 166 m | No |
| Residential Receptor | N/A | 105 m | No |
| Residential Receptor | N/A | 89 m | No |
| Residential Receptor | N/A | 98 m | No |
| Residential Receptor | N/A | 81 m | No |
| Residential Receptor | N/A | 91 m | No |
| Residential Receptor | N/A | 63 m | No |
| Residential Receptor | N/A | 86 m | No |
| Residential Receptor | N/A | 42 m | No |
| Residential Receptor | N/A | 49 m | No |
| Residential Receptor | N/A | 171 m | No |
| Residential Receptor | N/A | 57 m | No |

| Designation/Asset | Name | Distance | Potential Impacts? |
|----------------------|---------|----------|--------------------|
| Residential Receptor | N/A | 108 m | No |
| Residential Receptor | N/A | 177 m | No |
| Residential Receptor | N/A | 90 m | No |
| Residential Receptor | N/A | 108 m | No |
| Residential Receptor | N/A | 102 m | No |
| Residential Receptor | N/A | 96 m | No |
| Residential Receptor | N/A | 112 | No |
| Residential Receptor | N/A | 79 m | No |
| Residential Receptor | N/A | 78 m | No |
| Residential Receptor | N/A | 62 m | No |
| Residential Receptor | N/A | 63 m | No |
| Residential Receptor | N/A | 81 m | No |
| Residential Receptor | N/A | 62 m | No |
| Residential Receptor | N/A | 75 m | No |
| Residential Receptor | N/A | 69 m | No |
| Residential Receptor | N/A | 64 m | No |
| Residential Receptor | N/A | 62 m | No |
| Residential Receptor | N/A | 75 m | No |
| Residential Receptor | N/A | 49 m | No |
| Residential Receptor | N/A | 47 m | No |
| Residential Receptor | Ardnish | 21 m | No |
| Residential Receptor | N/A | 109 m | No |
| Residential Receptor | N/A | 77 m | No |
| Residential Receptor | N/A | 81 m | No |
| Residential Receptor | N/A | 63 m | No |
| Residential Receptor | N/A | 51 m | No |
| Residential Receptor | N/A | 75 m | No |
| Residential Receptor | N/A | 57 m | No |
| Residential Receptor | N/A | 69 m | No |
| Residential Receptor | N/A | 13 m | No |
| Residential Receptor | N/A | 31 m | No |
| Residential Receptor | N/A | 55 m | No |
| Residential Receptor | N/A | 50 m | No |
| Residential Receptor | N/A | 26 m | No |
| Residential Receptor | N/A | 22 m | No |

| Designation/Asset | Name | Distance | Potential Impacts? |
|----------------------|--------------|----------|--------------------|
| Residential Receptor | N/A | 26 m | No |
| Residential Receptor | N/A | 26 m | No |
| Residential Receptor | N/A | 22 m | No |
| Residential Receptor | N/A | 21 m | No |
| Residential Receptor | N/A | 76 m | No |
| Residential Receptor | N/A | 38 m | No |
| Residential Receptor | N/A | 109 m | No |
| Residential Receptor | N/A | 31 m | No |
| Residential Receptor | N/A | 47 m | No |
| Residential Receptor | N/A | 55 m | No |
| Residential Receptor | N/A | 69 m | No |
| Residential Receptor | N/A | 26 m | No |
| Residential Receptor | N/A | 18 m | No |
| Residential Receptor | Elando | 29 m | No |
| Residential Receptor | N/A | 111 m | No |
| Residential Receptor | N/A | 111 m | No |
| Residential Receptor | N/A | 101 m | No |
| Residential Receptor | N/A | 101 m | No |
| Residential Receptor | N/A | 35 m | No |
| Residential Receptor | Clachan | 160 m | No |
| Residential Receptor | N/A | 9 m | No |
| Residential Receptor | Corner House | 61 m | No |
| Residential Receptor | N/A | 10 m | No |
| Residential Receptor | N/A | 26 m | No |
| Residential Receptor | N/A | 22 m | No |
| Residential Receptor | N/A | 27 m | No |
| Residential Receptor | N/A | 22 m | No |
| Residential Receptor | N/A | 22 m | No |
| Residential Receptor | N/A | 24 m | No |
| Residential Receptor | N/A | 22 m | No |
| Residential Receptor | N/A | 117 m | No |
| Residential Receptor | N/A | 75 m | No |
| Residential Receptor | N/A | 115 m | No |
| Residential Receptor | N/A | 25 m | No |
| Residential Receptor | N/A | 8 m | No |

| Designation/Asset | Name | Distance | Potential Impacts? |
|----------------------|-------------------------|----------|--------------------|
| Residential Receptor | N/A | 23 m | No |
| Residential Receptor | N/A | 55 m | No |
| Residential Receptor | N/A | 86 m | No |
| Residential Receptor | N/A | 86 m | No |
| Residential Receptor | N/A | 81 m | No |
| Residential Receptor | N/A | 81 m | No |
| Residential Receptor | N/A | 49 m | No |
| Residential Receptor | N/A | 79 m | No |
| Residential Receptor | N/A | 75 m | No |
| Residential Receptor | Tammienorie | 57 m | No |
| Residential Receptor | Tullymore | 50 m | No |
| Residential Receptor | Conival | 154 m | No |
| Residential Receptor | Shelford | 46 m | No |
| Residential Receptor | N/A | 79 m | No |
| Residential Receptor | N/A | 8 m | No |
| Residential Receptor | Rosslyn | 43 m | No |
| Residential Receptor | N/A | 8 m | No |
| Residential Receptor | Hill Cottage | 11 m | No |
| Residential Receptor | Glean Spean | 22 m | No |
| Residential Receptor | N/A | 12 m | No |
| Residential Receptor | N/A | 9 m | No |
| Residential Receptor | N/A | 9 m | No |
| Residential Receptor | Lower Park Farm Cottage | 25 m | No |
| Residential Receptor | Sorak | 42 m | No |
| Residential Receptor | Struan | 28 m | No |
| Residential Receptor | N/A | 20 m | No |
| Residential Receptor | N/A | 53 m | No |
| Residential Receptor | N/A | 123 m | No |
| Residential Receptor | N/A | 19 m | No |
| Residential Receptor | N/A | 121 m | No |
| Residential Receptor | N/A | 65 m | No |
| Residential Receptor | N/A | 9 m | No |
| Residential Receptor | N/A | 21 m | No |
| Residential Receptor | N/A | 77 m | No |
| Residential Receptor | N/A | 26 m | No |

| Designation/Asset | Name | Distance | Potential Impacts? |
|----------------------|---------------------------|----------|--------------------|
| Residential Receptor | N/A | 47 m | No |
| Residential Receptor | N/A | 107 m | No |
| Residential Receptor | N/A | 104 m | No |
| Residential Receptor | N/A | 76 m | No |
| Residential Receptor | Swordale Cottage | 8 m | No |
| Residential Receptor | 4 Swordale Steading | 23 m | No |
| Residential Receptor | Blakley | 9 m | No |
| Residential Receptor | 1 The Chapel | 121 m | No |
| Residential Receptor | Braval | 58 m | No |
| Residential Receptor | N/A | 84 m | No |
| Residential Receptor | N/A | 77 m | No |
| Residential Receptor | 2 The Chapel | 122 m | No |
| Residential Receptor | N/A | 66 m | No |
| Residential Receptor | New House | 22 m | No |
| Residential Receptor | Atlea | 28 m | No |
| Residential Receptor | N/A | 14 m | No |
| Residential Receptor | N/A | 32 m | No |
| Residential Receptor | N/A | 15 m | No |
| Residential Receptor | N/A | 18 m | No |
| Residential Receptor | N/A | 31 m | No |
| Residential Receptor | Ashcroft | 22 m | No |
| Residential Receptor | Rowanburn | 114 m | No |
| Residential Receptor | Woodlands | 28 m | No |
| Residential Receptor | Lower Park Farm | 71 m | No |
| Residential Receptor | Easdale | 50 m | No |
| Residential Receptor | Oak Park | 42 m | No |
| Residential Receptor | N/A | 64 m | No |
| Residential Receptor | N/A | 82 m | No |
| Residential Receptor | 6 Swordale Steading | 37 n | No |
| Residential Receptor | 5 Swordale Steading | 29 m | No |
| Residential Receptor | 11 Swordale Steading | 35. m | No |
| Residential Receptor | 1 Swordale Steading South | 9 m | No |
| Residential Receptor | 2 Swordale Steading South | 9 m | No |
| Residential Receptor | N/A | 102 m | No |
| Residential Receptor | Cherry Tree Cottage | 174 m | No |

| Designation/Asset | Name | Distance | Potential Impacts? |
|----------------------|---------------------------|----------|--------------------|
| Residential Receptor | Mo Dhaidheagh | 190 m | No |
| Residential Receptor | Caithness Cottage | 11 m | No |
| Residential Receptor | N/A | 13 m | No |
| Residential Receptor | N/A | 26 m | No |
| Residential Receptor | N/A | 47 m | No |
| Residential Receptor | N/A | 47 m | No |
| Residential Receptor | Ury Cottage | 56 m | No |
| Residential Receptor | Strathearn | 77 m | No |
| Residential Receptor | Glenholme | 31 m | No |
| Residential Receptor | Tigh – Na - Bruaich | 25 m | No |
| Residential Receptor | Drumarbin | 23 m | No |
| Residential Receptor | Drumglass | 19 m | No |
| Residential Receptor | Four Oaks | 106 m | No |
| Residential Receptor | Bredon | 19 m | No |
| Residential Receptor | 1 Swordale Cottages | 26 m | No |
| Residential Receptor | 3 Swordale Steading South | 9 m | No |
| Residential Receptor | 3 Swordale Cottages | 26 m | No |
| Residential Receptor | 4 Swordale Cottages | 25 m | No |
| Residential Receptor | Swordale | 26 m | No |
| Residential Receptor | N/A | 64 m | No |
| Residential Receptor | Cranairdh | 31 m | No |
| Residential Receptor | N/A | 90 m | No |
| Residential Receptor | N/A | 57 m | No |
| Residential Receptor | Kintail | 120 m | No |
| Residential Receptor | N/A | 87 m | No |
| Residential Receptor | Inshoch House | 27 m | No |
| Residential Receptor | N/A | 103 m | No |
| Residential Receptor | The Manse | 18 m | No |
| Residential Receptor | N/A | 110 m | No |
| Residential Receptor | Strathkyle | 24 m | No |
| Residential Receptor | Creag Na Callich Swordale | 30 m | No |
| Residential Receptor | Drumore Farmhouse | 130 m | No |
| Ancient Woodland | 4493 | 432 m | No |
| Ancient Woodland | 4486 | 5 m | No |
| Ancient Woodland | 4487 | 0 m | Yes |

| Designation/Asset | Name | Distance | Potential Impacts? |
|-----------------------------|--|----------|--------------------|
| Ancient Woodland | 4488 | 0 m | Yes |
| Ancient Woodland | 4485 | 0 m | Yes |
| Ancient Woodland | 4485 | 0 m | Yes |
| Ancient Woodland | 4499 | 312 m | No |
| Ancient Woodland | 4240 | 895 m | No |
| Ancient Woodland | 4475 | 461 m | No |
| Ancient Woodland | 4479 | 24m | No |
| Ancient Woodland | 4481 | 183 m | No |
| Ancient Woodland | 4482 | 0 m | Yes |
| Ancient Woodland | 4483 | 28 m | No |
| Ancient Woodland | 4484 | 0 m | Yes |
| Ancient Woodland | 4489 | 0 m | Yes |
| Ancient Woodland | 4490 | 134 m | No |
| Ancient Woodland | 4473 | 162 m | No |
| Ancient Woodland | 4480 | 44 m | No |
| Ancient Woodland | 5442 | 682 m | No |
| Ancient Woodland | 5426 | 259 m | No |
| Ancient Woodland | 5429 | 84 m | No |
| Ancient Woodland | 5436 | 598 m | No |
| Ancient Woodland | 5432 | 773 m | No |
| Ancient Woodland | 5437 | 945 m | No |
| Ancient Woodland | 5438 | 596 m | No |
| Ancient Woodland | 5439 | 687 m | No |
| Ancient Woodland | 5434 | 84 m | No |
| Ancient Woodland | 5435 | 279 m | No |
| Ancient Woodland | 5443 | 617 m | No |
| Ancient Woodland | 5433 | 64 m | No |
| Listed Building, Category B | LB7864 Evanton, Former Succession Chapel | 120 m | No |
| Listed Building, Category C | Drummond, Former Free Church Manse, Now Community Centre | 330 m | No |
| Listed Building, Category B | Eileanigas House | 424 m | No |
| Listed Building, Category B | Aigas House | 492 m | No |
| Listed Building, Category C | Aigas House, Gate Lodge | 359 m | No |

| Designation/Asset | Name | Distance | Potential Impacts? |
|-----------------------------|--------------------------------|----------|--------------------|
| Listed Building, Category C | Crask of Aigas, Druim Cottage | 496 m | No |
| Listed Building, Category B | Eskdale House | 782 m | No |
| Listed Building, Category B | Crask of Aigas, Smithy Cottage | 432 m | No |

PRI70

Table 1.71 PRI 70 Environmental Constraints

| Designation/Asset | Name | Distance | Potential Impacts? |
|----------------------|---------------------------------|----------|--------------------|
| Core Paths | RC10.02 Rogie Falls | 1 m | No |
| Core Paths | RC10.04 Torrachilty Woods | 0 m | Yes |
| Core Paths | RC10.06 Contin to Strathgarve | 0 m | Yes |
| Core Paths | RC20.03 Kinellan to Strathgarve | 0 m | Yes |
| Core Paths | RC10.01 View Rock | 0 m | Yes |
| Core Paths | RC10.01 View Rock Path | 0 m | Yes |
| Residential Receptor | N/A | 151 m | No |
| Residential Receptor | N/A | 166m | No |
| Residential Receptor | N/A | 173 m | No |
| Residential Receptor | N/A | 157 m | No |
| Residential Receptor | N/A | 80 m | No |
| Residential Receptor | N/A | 103 m | No |
| Residential Receptor | N/A | 105 m | No |
| Residential Receptor | N/A | 93 m | No |
| Residential Receptor | N/A | 96 m | No |
| Residential Receptor | N/A | 121 m | No |
| Residential Receptor | N/A | 188 m | No |
| Residential Receptor | N/A | 198 m | No |
| Residential Receptor | N/A | 160 m | No |
| Residential Receptor | N/A | 132 m | No |
| Residential Receptor | N/A | 112 m | No |
| Residential Receptor | N/A | 110 m | No |
| Residential Receptor | N/A | 110 m | No |
| Residential Receptor | N/A | 114 m | No |
| Residential Receptor | N/A | 114 m | No |

| Designation/Asset | Name | Distance | Potential Impacts? |
|----------------------|-----------------------|----------|--------------------|
| Residential Receptor | N/A | 115 m | No |
| Residential Receptor | N/A | 116 m | No |
| Residential Receptor | N/A | 116 m | No |
| Residential Receptor | N/A | 137 m | No |
| Residential Receptor | N/A | 165 m | No |
| Residential Receptor | N/A | 147 m | No |
| Residential Receptor | N/A | 158 m | No |
| Residential Receptor | N/A | 169 m | No |
| Residential Receptor | Lismore | 152 m | No |
| Residential Receptor | Torridon | 170 m | No |
| Residential Receptor | In Na Choile | 182 m | No |
| Residential Receptor | Hatchery | 15 m | No |
| Residential Receptor | N/A | 79 m | No |
| Residential Receptor | N/A | 79 m | No |
| Residential Receptor | N/A | 199 m | No |
| Residential Receptor | Drogheda | 155 m | No |
| Residential Receptor | Heights of Achterneed | 175 m | No |
| Residential Receptor | Heights of Achterneed | 80 m | No |
| Residential Receptor | Heights of Achterneed | 171 m | No |
| Residential Receptor | N/A | 144 m | No |
| Residential Receptor | Rogie Farm | 23 m | No |
| Ancient Woodland | 4522 | 279 m | No |
| Ancient Woodland | 4526 | 825 m | No |
| Ancient Woodland | 4541 | 0 m | Yes |
| Ancient Woodland | 4541 | 0 m | Yes |
| Ancient Woodland | 4550 | 100 m | No |
| Ancient Woodland | 4693 | 0 m | Yes |
| Ancient Woodland | 4525 | 822 m | No |
| Ancient Woodland | 4519 | 433 m | No |
| Ancient Woodland | 4520 | 870 m | No |
| Ancient Woodland | 4524 | 76 m | No |
| Ancient Woodland | 4529 | 117 m | No |
| Ancient Woodland | 4530 | 0 m | Yes |
| Ancient Woodland | 4534 | 218 m | No |
| Ancient Woodland | 4542 | 362 m | No |

| Designation/Asset | Name | Distance | Potential Impacts? |
|-----------------------------|---|----------|--------------------|
| Ancient Woodland | 4591 | 305 m | No |
| Ancient Woodland | 4593 | 497 m | No |
| Ancient Woodland | 4544 | 0 m | Yes |
| Ancient Woodland | 4555 | 4 m | No |
| Ancient Woodland | 4577 | 2 m | No |
| Ancient Woodland | 4691 | 3 m | No |
| Ancient Woodland | 4561 | 421 m | No |
| Ancient Woodland | 4696 | 240 m | No |
| Ancient Woodland | 4580 | 372 m | No |
| Ancient Woodland | 4703 | 130 m | No |
| Ancient Woodland | 4547 | 217 m | No |
| Ancient Woodland | 4548 | 190 m | No |
| Ancient Woodland | 4549 | 249 m | No |
| Ancient Woodland | 4551 | 33 m | No |
| Ancient Woodland | 4564 | 756 m | No |
| Ancient Woodland | 4528 | 97 m | No |
| Ancient Woodland | 4531 | 0 m | Yes |
| Ancient Woodland | 4540 | 29 m | No |
| Listed Building, Category A | LB1789 Contin Bridge over River Black Water | 43 m | No |
| GDL | GDL00094 Castle Leod | 406 m | No |
| Peat, Importance 2 | Undiff. Heather Moor | 0 m | Yes |
| Peat, Importance 2 | Undiff. Heather Moor | 0 m | Yes |
| Peat, Importance 1 | Blanket Bog/ Peat. Veg | 0 m | Yes |
| Watercourse | 1000000291417300 | 0 m | Yes |
| Watercourse | 5000005237391140 | 0 m | Yes |
| Watercourse | 1000000291441950 | 0 m | Yes |
| Watercourse | 1000000291442070 | 0 m | Yes |
| Watercourse | 1000000291443190 | 0 m | Yes |
| Watercourse | 1000000291442110 | 0 m | Yes |
| Watercourse | 1000000291519980 | 0 m | Yes |
| Watercourse | 1000000291418260 | 1 m | No |
| Watercourse | 1000000291442860 | 1 m | No |
| Watercourse | 5000005291972580 | 1 m | No |
| Watercourse | 1000000293777640 | 1 m | No |

| Designation/Asset | Name | Distance | Potential Impacts? |
|-------------------|------------------|----------|--------------------|
| Watercourse | 1000000291420640 | 1 m | No |
| Watercourse | 1000000291442670 | 1 m | No |
| Watercourse | 5000005113560340 | 1 m | No |
| Watercourse | 1000000293778150 | 1 m | No |
| Watercourse | 5000005113559940 | 1 m | No |
| Watercourse | 1000000291420690 | 1 m | No |
| Watercourse | 5000005113559990 | 1 m | No |
| Watercourse | 1000000291442210 | 1 m | No |
| Watercourse | 1000000291443350 | 1 m | No |
| Watercourse | 1000000291442020 | 1 m | No |
| Watercourse | 1000000291442420 | 2 m | No |
| Watercourse | 1000000291445650 | 2 m | No |
| Watercourse | 1000000291422730 | 2 m | No |
| Watercourse | 1000000291442590 | 2 m | No |
| Watercourse | 1000000293777750 | 3 m | No |
| Watercourse | 1000000291519950 | 3 m | No |
| Watercourse | 1000000291442960 | 3 m | No |
| Watercourse | 1000000291444380 | 3 m | No |
| Watercourse | 1000000291443330 | 3 m | No |
| Watercourse | 1000000291443430 | 3 m | No |
| Watercourse | 5000005113559330 | 3 m | No |
| Watercourse | 1000000291442640 | 3 m | No |
| Watercourse | 5000005173109360 | 3 m | No |
| Watercourse | 1000000291442840 | 4 m | No |
| Watercourse | 1000000291422820 | 4 m | No |
| Watercourse | 1000000291442640 | 4 m | No |
| Watercourse | 1000000291441940 | 4 m | No |
| Watercourse | 1000000291420200 | 4 m | No |
| Watercourse | 1000000291487770 | 4 m | No |
| Watercourse | 1000000291441890 | 4 m | No |
| Watercourse | 1000000291420400 | 4 m | No |
| Watercourse | 1000000291443340 | 4 m | No |
| Watercourse | 1000000291442760 | 4 m | No |
| Watercourse | 1000000291420490 | 4 m | No |
| Watercourse | 1000000291403580 | 4 m | No |

| Designation/Asset | Name | Distance | Potential Impacts? |
|-------------------|------------------|----------|--------------------|
| Watercourse | 1000000291442500 | 5 m | No |
| Watercourse | 1000000291441890 | 5 m | No |
| Watercourse | 1000000291403560 | 5 m | No |
| Watercourse | 1000000291442610 | 5 m | No |
| Watercourse | 1000000291442200 | 5 m | No |
| Watercourse | 1000000291420660 | 5 m | No |
| Watercourse | 1000000291443290 | 6 m | No |
| Watercourse | 1000000291442180 | 6 m | No |
| Watercourse | 1000000291420050 | 6 m | No |
| Watercourse | 1000000291520340 | 6 m | No |
| Watercourse | 5000005296364420 | 6 m | No |
| Watercourse | 1000000291519810 | 8 m | No |
| Watercourse | 1000000291487430 | 9 m | No |
| Watercourse | 1000000291443420 | 11 m | No |
| Watercourse | 5000005237390080 | 11 m | No |
| Watercourse | 1000000291417750 | 12 m | No |
| Watercourse | 1000000291442370 | 12 m | No |
| Watercourse | 1000000291441780 | 13 m | No |
| Watercourse | 1000000291420350 | 13 m | No |
| Watercourse | 1000000291420240 | 14 m | No |
| Watercourse | 1000000291442720 | 15 m | No |
| Watercourse | 1000000291442050 | 15 m | No |
| Watercourse | 1000000291418470 | 15 m | No |
| Watercourse | 1000000291419940 | 19 m | No |
| Watercourse | 1000000291417550 | 19 m | No |
| Watercourse | 1000000291487800 | 20 m | No |
| Watercourse | 5000005237391830 | 23 m | No |
| Watercourse | 1000000293777640 | 24 m | No |
| Watercourse | 1000000291420210 | 25 m | No |
| Watercourse | 1000000291442360 | 26 m | No |

PRI/71

Table 1.72 PRI 71 Environmental Constraints

| Designation/Asset | Name | Distance | Potential Impacts? |
|-------------------|-------------------------------|----------|--------------------|
| Core Paths | RC45.01 Loch Kinellan Circuit | 0 m | Yes |

| Designation/Asset | Name | Distance | Potential Impacts? |
|----------------------|----------------------------|----------|--------------------|
| Core Paths | RC10.07 Kinellan Link Path | 0 m | Yes |
| Core Paths | RC10.03 Mains of Coul | 0 m | Yes |
| Residential Receptor | Mid Lodge | 131 m | No |
| Residential Receptor | N/A | 163 m | No |
| Residential Receptor | Miltoga | 163 m | No |
| Residential Receptor | Tigh Na Garradh | 198 m | No |
| Residential Receptor | Bella Coola | 154 m | No |
| Residential Receptor | Ivy Cottage | 161 m | No |
| Residential Receptor | Tigh Na Failte | 155 m | No |
| Residential Receptor | Melita | 139 m | No |
| Residential Receptor | Muircroft | 191 m | No |
| Residential Receptor | Woodside Cottage | 150 m | No |
| Residential Receptor | Glencairn | 159 m | No |
| Residential Receptor | Myrtle Cottage | 176 m | No |
| Residential Receptor | Tigh-Na-Sonas | 114 m | No |
| Residential Receptor | Cromdale | 165 m | No |
| Residential Receptor | Hill Cottage | 138 m | No |
| Residential Receptor | N/A | 157 m | No |
| Residential Receptor | Balevullin | 116 m | No |
| Residential Receptor | Sunnyside | 170 m | No |
| Residential Receptor | Eastwood | 100 m | No |
| Residential Receptor | Tara | 196 m | No |
| Residential Receptor | Saltire House | 190 m | No |
| Residential Receptor | Broom Park | 93 m | No |
| Residential Receptor | Jaybees | 190 m | No |
| Residential Receptor | East Lodge | 174 m | No |
| Ancient Woodland | 4552 | 361 m | No |
| Ancient Woodland | 4562 | 248 m | No |
| Ancient Woodland | 4568 | 617 m | No |
| Ancient Woodland | 4583 | 0 m | Yes |
| Ancient Woodland | 4583 | 0 m | Yes |
| Ancient Woodland | 4585 | 0 m | Yes |
| Ancient Woodland | 4585 | 0 m | Yes |
| Ancient Woodland | 4590 | 128 m | No |
| Ancient Woodland | 4546 | 894 m | No |

| Designation/Asset | Name | Distance | Potential Impacts? |
|-----------------------------|--|----------|--------------------|
| Ancient Woodland | 4578 | 364 m | No |
| Ancient Woodland | 4571 | 321 m | No |
| Listed Building, Category A | LB1769 Coul House Hotel Formerly Coul House | 724 m | No |
| Listed Building, Category B | LB1771 Mains of Coul | 735 m | No |
| Listed Building, Category B | LB1772 Jamestown, Former Free Church Manse | 353 m | No |
| Listed Building, Category C | LB1773 Kinellan Farm | 708 m | No |
| Ground Water PWS | Wester Kinellan (ID 11) | 173 m | No |
| Ground Water PWS | Kinellan-New House (ID 50) | 369 m | No |
| Watercourse | 1000000291420350 | 2 m | No |
| Watercourse | 1000000291420070 | 3 m | No |
| Watercourse | 1000000291419970 | 3 m | No |
| Watercourse | 1000000291419990 | 4 m | No |
| Watercourse | 1000000291438250 | 23 m | No |

PRI72

Table 1.73 PRI 72 Environmental Constraints

| Designation/Asset | Name | Distance | Potential Impacts? |
|----------------------|-------------------|----------|--------------------|
| Residential Receptor | Torachilty | 44 m | No |
| Residential Receptor | Torachilty | 30 m | No |
| Residential Receptor | Torachilty Farm | 42 m | No |
| Residential Receptor | Carnan Dariach | 173 m | No |
| Residential Receptor | Cottage 3 | 137 m | No |
| Residential Receptor | Tigh Geal | 133 m | No |
| Residential Receptor | N/A | 130 m | No |
| Residential Receptor | N/A | 109 m | No |
| Residential Receptor | 1 Achilty Cottage | 70 m | No |
| Residential Receptor | Toiseachadh Ur | 66 m | No |
| Residential Receptor | The Bungalow | 52 m | No |
| Residential Receptor | Bridgend Cottage | 15 m | No |
| Residential Receptor | Tigh An Uillt | 39 m | No |
| Residential Receptor | Birchwood | 96 m | No |
| SSSI | Lower River Conon | 322 m | No |
| Ancient Woodland | 4578 | 156 m | No |

| Designation/Asset | Name | Distance | Potential Impacts? |
|-----------------------------|---|----------|--------------------|
| Ancient Woodland | 4608 | 312 m | No |
| Ancient Woodland | 4581 | 559 m | No |
| Ancient Woodland | 4582 | 605 m | No |
| Ancient Woodland | 4587 | 4 m | No |
| Ancient Woodland | 4598 | 213 m | No |
| Ancient Woodland | 4572 | 218 m | No |
| Ancient Woodland | 4625 | 187 m | No |
| Ancient Woodland | 4588 | 767 m | No |
| Ancient Woodland | 4602 | 15 m | No |
| Ancient Woodland | 4603 | 302 m | No |
| Ancient Woodland | 4611 | 333 m | No |
| Ancient Woodland | 4622 | 288 m | No |
| SAC | Conon Islands | 322 m | No |
| Listed Building, Category C | LB1768 Contin Manse (Church of Scotland) | 421 m | No |
| Listed Building, Category C | LB1770 Coul House Hotel West Lodge | 569 m | No |
| Listed Building, Category B | LB1790 Contin Parish Church (Church of Scotland) and Burial Ground | 364 m | No |
| Watercourse | 5000005179024960 | 1 m | No |
| Watercourse | 5000005276865460 | 3 m | No |
| Watercourse | 1000000291415570 | 17 m | No |
| Watercourse | 1000000293614800 | 19 m | No |

PRI73

Table 1.74 PRI 73 Environmental Constraints

| Designation/Asset | Name | Distance | Potential Impacts? |
|-----------------------------|--|----------|--------------------|
| SSSI | Lower River Conon | 884 m | No |
| Ancient Woodland | 4583 | 642 m | No |
| Ancient Woodland | 4585 | 489 m | No |
| Ancient Woodland | 4590 | 210 m | No |
| Ancient Woodland | 4619 | 389 m | No |
| Ancient Woodland | 4611 | 913 m | No |
| SAC | Conon Islands | 884 m | No |
| Listed Building, Category A | LB1769 Coul House Hotel Formerly Coul House | 893 m | No |

| Designation/Asset | Name | Distance | Potential Impacts? |
|-----------------------------|----------------------|----------|--------------------|
| Listed Building, Category B | LB1771 Mains of Coul | 829 m | No |

PRI74

Table 1.75 PRI 74 Environmental Constraints

| Designation/Asset | Name | Distance | Potential Impacts? |
|----------------------|-----------------------------------|----------|--------------------|
| Core Paths | RC30.02 Orrin Circular – Fairburn | 0 m | Yes |
| Core Paths | RC30.03 Coul Wood | 9 m | No |
| Residential Receptor | Culach | 61 m | No |
| Residential Receptor | Drumnamarg | 22 m | No |
| Residential Receptor | Wester Balloan Cottage | 23 m | No |
| Residential Receptor | Wester Balloan | 22 m | No |
| Residential Receptor | Faebait Farmhouse | 179 m | No |
| Residential Receptor | Allt-Na-Banag | 33 m | No |
| Residential Receptor | Clachuille Cottage | 16 m | No |
| Residential Receptor | Marybank | 21 m | No |
| Residential Receptor | Faebait Lodge | 6 m | No |
| Residential Receptor | N/A | 71 m | No |
| Residential Receptor | N/A | 104 m | No |
| Residential Receptor | Hamewith | 101 m | No |
| Residential Receptor | N/A | 109 m | No |
| Residential Receptor | Torosay | 118 m | No |
| Residential Receptor | Oakfield | 146 m | No |
| Residential Receptor | The Oaks | 163 m | No |
| Residential Receptor | Aultgowrie | 177 m | No |
| Residential Receptor | Aultgowrie House | 160 m | No |
| Residential Receptor | N/A | 13 m | No |
| Residential Receptor | Lodge | 19 m | No |
| Residential Receptor | Urray | 6 m | No |
| Residential Receptor | Urray | 18 m | No |
| Residential Receptor | 1 Gas Street Cottages | 60 m | No |
| Residential Receptor | Fishermans Cottage | 22 m | No |
| Residential Receptor | 2 Gas Street Cottages | 47 m | No |
| Residential Receptor | N/A | 36 m | No |
| Residential Receptor | N/A | 37 m | No |
| Residential Receptor | N/A | 24 m | No |

| Designation/Asset | Name | Distance | Potential Impacts? |
|----------------------|--------------------|----------|--------------------|
| Residential Receptor | N/A | 29 m | No |
| Residential Receptor | N/A | 17 m | No |
| Residential Receptor | N/A | 26 m | No |
| Residential Receptor | Black Dyke | 24 m | No |
| Residential Receptor | 2 Achnasoul | 51 m | No |
| Residential Receptor | Wester Achnasoul | 187 m | No |
| Residential Receptor | 7 Muir of Fairburn | 98 m | No |
| Residential Receptor | Muir of Fairburn | 17 m | No |
| Residential Receptor | N/A | 16 m | No |
| Residential Receptor | N/A | 38 m | No |
| Residential Receptor | N/A | 45 m | No |
| Residential Receptor | Ardmiddle | 25 m | No |
| Residential Receptor | Alann | 11 m | No |
| Residential Receptor | N/A | 24 m | No |
| Residential Receptor | N/A | 21 m | No |
| Residential Receptor | Black Dyke | 22 m | No |
| Residential Receptor | Muir Of Fairburn | 141 m | No |
| Residential Receptor | Ord | 20 m | No |
| Residential Receptor | Ord | 19 m | No |
| Residential Receptor | Fairburn | 13 m | No |
| Residential Receptor | Fairburn | 13 m | No |
| Residential Receptor | Marybank | 23 m | No |
| Residential Receptor | N/A | 11 m | No |
| Residential Receptor | N/A | 16 m | No |
| Residential Receptor | Ben View | 35 m | No |
| Residential Receptor | Ivy Cottage | 15 m | No |
| Residential Receptor | Elvenstone Cottage | 27 m | No |
| Residential Receptor | N/A | 20 m | No |
| Residential Receptor | N/A | 46 m | No |
| Residential Receptor | N/A | 47 m | No |
| Residential Receptor | Garage Hous | 64 m | No |
| Residential Receptor | N/A | 55 m | No |
| Residential Receptor | N/A | 54 m | No |
| Residential Receptor | N/A | 81 m | No |
| Residential Receptor | N/A | 72 m | No |

| Designation/Asset | Name | Distance | Potential Impacts? |
|----------------------|-----------------------|----------|--------------------|
| Residential Receptor | N/A | 25 m | No |
| Residential Receptor | N/A | 19 m | No |
| Residential Receptor | N/A | 36 m | No |
| Residential Receptor | N/A | 38 m | No |
| Residential Receptor | N/A | 91 m | No |
| Residential Receptor | N/A | 106 m | No |
| Residential Receptor | N/A | 37 m | No |
| Residential Receptor | N/A | 40 m | No |
| Residential Receptor | N/A | 18 m | No |
| Residential Receptor | Upper Arcon | 20 m | No |
| Residential Receptor | N/A | 136 m | No |
| Residential Receptor | N/A | 28 m | No |
| Residential Receptor | Caprona | 31 m | No |
| Residential Receptor | N/A | 108 m | No |
| Residential Receptor | N/A | 113 m | No |
| Residential Receptor | N/A | 33 m | No |
| Residential Receptor | Ashedon | 28 m | No |
| Residential Receptor | N/A | 74 m | No |
| Residential Receptor | N/A | 22 m | No |
| Residential Receptor | N/A | 15 m | No |
| Residential Receptor | Beinn Arkle | 46 m | No |
| Residential Receptor | N/A | 114 m | No |
| Residential Receptor | N/A | 28 m | No |
| Residential Receptor | Upper Coul Cottage | 92 m | No |
| Residential Receptor | Rio | 129 m | No |
| Residential Receptor | N/A | 75 m | No |
| Residential Receptor | N/A | 20 m | No |
| Residential Receptor | Tarolaig | 108 m | No |
| Residential Receptor | N/A | 67 m | No |
| Residential Receptor | N/A | 27 m | No |
| Residential Receptor | N/A | 104 m | No |
| Residential Receptor | Old Urray Post Office | 16 m | No |
| Residential Receptor | N/A | 24 m | No |
| Residential Receptor | N/A | 18 m | No |
| Residential Receptor | N/A | 25 m | No |

| Designation/Asset | Name | Distance | Potential Impacts? |
|-----------------------------|--|----------|--------------------|
| Residential Receptor | N/A | 67 m | No |
| Residential Receptor | N/A | 89 m | No |
| Residential Receptor | N/A | 20 m | No |
| Residential Receptor | Faebait | 57 m | No |
| SSSI | Lower River Conon | 698 m | No |
| SAC | Conon Islands | 752 m | No |
| Listed Building, Category B | LB14020 Orrin Bridge Over River Orrain at Aultgowrie | 0 m | Yes |
| Listed Building, Category A | LB14030 Fairburn Tower | 974 m | No |
| Listed Building, Category B | LB14031 Fairburn House | 814 m | No |
| Listed Building, Category B | LB14032 Fairburn, Aultgowrie Lodge, Gate Piers and Gates | 19 m | No |
| Listed Building, Category C | LB51709 Conon Valley Hydro Electric Scheme | 296 m | No |
| Ancient Woodland | 4493 | 433 | No |
| Ancient Woodland | 4486 | 5 m | No |
| Ancient Woodland | 4487 | 0 m | Yes |
| Ancient Woodland | 4488 | 0 m | Yes |
| Ancient Woodland | 4485 | 0 m | Yes |
| Ancient Woodland | 4485 | 0 m | Yes |
| Ancient Woodland | 4499 | 312 m | No |
| Ancient Woodland | 4240 | 896 m | No |
| Ancient Woodland | 4475 | 461 m | No |
| Ancient Woodland | 4479 | 24 m | No |
| Ancient Woodland | 4481 | 184 m | No |
| Ancient Woodland | 4482 | 0 m | Yes |
| Ancient Woodland | 4483 | 28 m | No |
| Ancient Woodland | 4484 | 0 m | Yes |
| Ancient Woodland | 4489 | 0 m | Yes |
| Ancient Woodland | 4490 | 134 m | No |
| Ancient Woodland | 4473 | 162 m | No |
| Ancient Woodland | 4480 | 44 m | No |
| Ancient Woodland | 4637 | 735 m | No |
| Ancient Woodland | 4644 | 916 m | No |
| Ancient Woodland | 4648 | 276 m | No |

| Designation/Asset | Name | Distance | Potential Impacts? |
|-------------------|------|----------|--------------------|
| Ancient Woodland | 4649 | 366 m | No |
| Ancient Woodland | 4651 | 0 m | Yes |
| Ancient Woodland | 4646 | 365 m | No |
| Ancient Woodland | 5361 | 606 m | No |
| Ancient Woodland | 4652 | 141 m | No |
| Ancient Woodland | 4654 | 750 m | No |
| Ancient Woodland | 5203 | 720 m | No |
| Ancient Woodland | 4655 | 0 m | Yes |
| Ancient Woodland | 4655 | 0 m | Yes |
| Ancient Woodland | 4656 | 499 m | No |
| Ancient Woodland | 4658 | 874 m | No |
| Ancient Woodland | 5355 | 2 m | No |
| Ancient Woodland | 4444 | 0 m | Yes |
| Ancient Woodland | 4444 | 0 m | Yes |
| Ancient Woodland | 4672 | 0 m | Yes |
| Ancient Woodland | 5360 | 251 m | No |
| Ancient Woodland | 4676 | 167 m | No |
| Ancient Woodland | 4638 | 0 m | Yes |
| Ancient Woodland | 4598 | 847 m | No |
| Ancient Woodland | 4665 | 0 m | Yes |
| Ancient Woodland | 4665 | 0 m | Yes |
| Ancient Woodland | 4625 | 233 m | No |
| Ancient Woodland | 4629 | 133 m | No |
| Ancient Woodland | 4668 | 304 m | No |
| Ancient Woodland | 4669 | 194 m | No |
| Ancient Woodland | 4671 | 0 m | Yes |
| Ancient Woodland | 4635 | 868 m | No |
| Ancient Woodland | 4639 | 948 m | No |
| Ancient Woodland | 4643 | 1 m | No |
| Ancient Woodland | 4645 | 34 m | No |
| Ancient Woodland | 4647 | 68 m | No |
| Ancient Woodland | 4659 | 765 m | No |
| Ancient Woodland | 4660 | 0 m | Yes |
| Ancient Woodland | 4661 | 652 m | No |
| Ancient Woodland | 4602 | 856 m | No |

| Designation/Asset | Name | Distance | Potential Impacts? |
|-------------------|-------------------|----------|--------------------|
| Ancient Woodland | 4612 | 384 m | No |
| Ancient Woodland | 4622 | 195 m | No |
| Ancient Woodland | 4627 | 742 m | No |
| GDL | GDL00174 Fairburn | 0 m | Yes |

PRI75

Table 1.76 PRI 75 Environmental Constraints

| Designation/Asset | Name | Distance | Potential Impacts? |
|-----------------------------|--|----------|--------------------|
| Ancient Woodland | 4648 | 20 m | No |
| Ancient Woodland | 4649 | 109 m | No |
| Ancient Woodland | 4646 | 0 m | Yes |
| Ancient Woodland | 4638 | 41 m | No |
| Ancient Woodland | 4629 | 109 m | No |
| Ancient Woodland | 4639 | 948 m | No |
| Ancient Woodland | 4645 | 0 m | Yes |
| Ancient Woodland | 4612 | 516 m | No |
| Listed Building, Category C | LB51709 Conon Valley Hydro Electric Scheme, Torr Achilty Power Station and Dam | 421 m | No |
| GDL | GDL00174 Fairburn | 0 m | Yes |
| Watercourse | 1000000291426020 | 0 m | Yes |
| Watercourse | 1000000291425280 | 1 m | No |
| Watercourse | 1000000291413720 | 3 m | No |
| Watercourse | 1000000291425820 | 4 m | No |
| Watercourse | 1000000291424690 | 4 m | No |
| Watercourse | 1000000291413580 | 4 m | No |
| Watercourse | 1000000291425360 | 5 m | No |
| Watercourse | 1000000291426220 | 6 m | No |
| Watercourse | 1000000291425200 | 6 m | No |
| Watercourse | 5000005237439490 | 8 m | No |
| Watercourse | 1000000291425600 | 8 m | No |
| Watercourse | 1000000291425620 | 8 m | No |
| Watercourse | 1000000291414200 | 10 m | No |
| Watercourse | 1000000291426040 | 11 m | No |
| Watercourse | 1000000291425290 | 12 m | No |
| Watercourse | 1000000291424580 | 15 m | No |

| Designation/Asset | Name | Distance | Potential Impacts? |
|-------------------|------------------|----------|--------------------|
| Watercourse | 1000000291424450 | 15 m | No |
| Watercourse | 1000000291426580 | 15 m | No |
| Watercourse | 1000000291401890 | 23 m | No |
| Watercourse | 1000000291402070 | 24 m | No |
| Watercourse | 1000000291401850 | 25 m | No |

PRI76

Table 1.77 PRI 76 Environmental Constraints

| Designation/Asset | Name | Distance | Potential Impacts? |
|----------------------|--------------------------------|----------|--------------------|
| Residential Receptor | 1 Gas Street Cottages | 22 m | No |
| Residential Receptor | Fishermans Cottage | 48 m | No |
| Residential Receptor | 2 Gas Street Cottages | 35 m | No |
| Ancient Woodland | 4643 | 12 m | No |
| Ancient Woodland | 4647 | 68 m | No |
| Surface Water PWS | Fairburn Muirton Mains (ID 27) | 528 m | No |
| Watercourse | 1000000291415160 | 2 m | No |
| Watercourse | 1000000291414800 | 3 m | No |
| Watercourse | 1000000291415020 | 3 m | No |
| Watercourse | 1000000291414730 | 4 m | No |
| Watercourse | 1000000291414980 | 4 m | No |
| Watercourse | 1000000291415110 | 4 m | No |
| Watercourse | 1000000291414990 | 4 m | No |
| Watercourse | 1000000291414910 | 6 m | No |
| Watercourse | 1000000291414920 | 12 m | No |

PRI77

Table 1.78 PRI 77 Environmental Constraints

| Designation/Asset | Name | Distance | Potential Impacts? |
|----------------------|-----------------------------------|----------|--------------------|
| Core Paths | RC30.02 Orrin Circular – Fairburn | 0 m | Yes |
| Core Paths | RC30.01 Orrin Dam Track | 0 m | Yes |
| Residential Receptor | Jackson Cottage | 102 m | No |
| Residential Receptor | Orrin Cottage | 57 m | No |
| Residential Receptor | Bridgepark Cottage | 41 m | No |
| Residential Receptor | Forest Lodge | 25 m | No |
| Residential Receptor | Sawmill Cottage | 12 m | No |

| Designation/Asset | Name | Distance | Potential Impacts? |
|-----------------------------|--|----------|--------------------|
| Residential Receptor | Bridgepark | 9 m | No |
| Residential Receptor | Aultgowrie | 31 m | No |
| Residential Receptor | Aultgowrie House | 61 m | No |
| Residential Receptor | Orrin Lodge | 171 m | No |
| Residential Receptor | Urray | 108 m | No |
| Ancient Woodland | 4646 | 0 m | Yes |
| Ancient Woodland | 4654 | 42 m | No |
| Ancient Woodland | 4655 | 242 m | No |
| Ancient Woodland | 4656 | 0 m | Yes |
| Ancient Woodland | 4658 | 0 m | Yes |
| Ancient Woodland | 4673 | 514 m | No |
| Ancient Woodland | 4664 | 874 m | No |
| Ancient Woodland | 4665 | 0 m | Yes |
| Ancient Woodland | 4659 | 42 m | No |
| Ancient Woodland | 4660 | 85 m | No |
| Listed Building, Category B | LB14020 Orrin Bridge Over River Orrain at Aultgowrie | 26 m | No |
| Listed Building, Category A | LB14030 Fairburn Tower | 672 m | No |
| Listed Building, Category B | LB13031 Fairburn House | 429 m | No |
| Listed Building, Category B | LB14032 Fairburn, Aultgowrie Lodge, Gate Piers and Gates | 171 m | No |
| GDL | GDL00174 Fairburn | 0 m | Yes |
| Watercourse | 5000005276564280 | 0 m | Yes |
| Watercourse | 5000005179024050 | 0 m | Yes |
| Watercourse | 1000000291434580 | 0 m | Yes |
| Watercourse | 1000000291454760 | 0 m | Yes |
| Watercourse | 1000000291413910 | 0 m | Yes |
| Watercourse | 1000000291454910 | 1 m | No |
| Watercourse | 1000000291413830 | 1 m | No |
| Watercourse | 1000000291413590 | 1 m | No |
| Watercourse | 5000005179024690 | 2 m | No |
| Watercourse | 1000000291425080 | 2 m | No |
| Watercourse | 1000000291413450 | 2 m | No |
| Watercourse | 1000000291413690 | 2 m | No |
| Watercourse | 1000000291413890 | 2 m | No |

| Designation/Asset | Name | Distance | Potential Impacts? |
|-------------------|------------------|----------|--------------------|
| Watercourse | 1000000291413760 | 3 m | No |
| Watercourse | 1000000291434520 | 3 m | No |
| Watercourse | 1000000291434590 | 3 m | No |
| Watercourse | 1000000291413920 | 3 m | No |
| Watercourse | 1000000291423930 | 3 m | No |
| Watercourse | 5000005110290980 | 4 m | No |
| Watercourse | 1000000291425650 | 4 m | No |
| Watercourse | 1000000291413590 | 4 m | No |
| Watercourse | 1000000291434800 | 4 m | No |
| Watercourse | 5000005110290050 | 4 m | No |
| Watercourse | 5000005110290870 | 4 m | No |
| Watercourse | 1000000291413850 | 4 m | No |
| Watercourse | 1000000291426210 | 4 m | No |
| Watercourse | 1000000291425090 | 4 m | No |
| Watercourse | 1000000291413470 | 5 m | No |
| Watercourse | 1000000291454940 | 5 m | No |
| Watercourse | 1000000291413600 | 5 m | No |
| Watercourse | 1000000291414220 | 6 m | No |
| Watercourse | 1000000291413780 | 7 m | No |
| Watercourse | 5000005179024940 | 7 m | No |
| Watercourse | 1000000291454320 | 9 m | No |
| Watercourse | 5000005237440040 | 12 m | No |
| Watercourse | 1000000291434920 | 14 m | No |
| Watercourse | 1000000291425280 | 14 m | No |
| Watercourse | 1000000291454740 | 15 m | No |
| Watercourse | 1000000293811130 | 18 m | No |
| Watercourse | 1000000293811130 | 21 m | No |
| Watercourse | 1000000291434670 | 21 m | No |
| Watercourse | 5000005237438970 | 24 m | No |
| Watercourse | 1000000291434770 | 27 m | No |
| Watercourse | 1000000291434610 | 28 m | No |

PRI78

Table 1.79 PRI 78 Environmental Constraints

| Designation/Asset | Name | Distance | Potential Impacts? |
|-------------------|------|----------|--------------------|
| Ancient Woodland | 4671 | 0 m | Yes |

PRI79

Table 1.80 PRI 79 Environmental Constraints

| Designation/Asset | Name | Distance | Potential Impacts? |
|----------------------|------------------|----------|--------------------|
| Residential Receptor | Auchmore | 11 m | No |
| Ancient Woodland | 4444 | 0 m | Yes |
| Ancient Woodland | 4672 | 223 m | No |
| Ancient Woodland | 4676 | 24 m | No |
| Ancient Woodland | 4668 | 525 m | No |
| Surface Water PWS | Auchmore (ID 24) | 219 m | No |
| Watercourse | 1000000291476860 | 7 m | No |
| Watercourse | 1000000291404750 | 30 m | No |

PRI80

Table 1.81 PRI 80 Environmental Constraints

| Designation/Asset | Name | Distance | Potential Impacts? |
|----------------------|--------------------|----------|--------------------|
| Core Paths | RC32.03 Clash Wood | 0 m | Yes |
| Residential Receptor | Easter Moy | 64 m | No |
| Residential Receptor | Highfield | 53 m | No |
| Residential Receptor | Highfield | 56 m | No |
| Residential Receptor | Blackwood | 188 m | No |
| Residential Receptor | Faebait Lodge | 57 m | No |
| Ancient Woodland | 5361 | 602 m | No |
| Ancient Woodland | 5345 | 213 m | No |
| Ancient Woodland | 5347 | 477 m | No |
| Ancient Woodland | 5203 | 720 m | No |
| Ancient Woodland | 5350 | 688 m | No |
| Ancient Woodland | 5355 | 0 m | Yes |
| Ancient Woodland | 5356 | 248 m | No |
| Ancient Woodland | 5357 | 692 m | No |
| Ancient Woodland | 5360 | 230 m | No |
| Ancient Woodland | 5349 | 699 m | No |
| Ancient Woodland | 4657 | 546 m | No |

| Designation/Asset | Name | Distance | Potential Impacts? |
|-----------------------------|---|----------|--------------------|
| Ancient Woodland | 4662 | 216 m | No |
| Ancient Woodland | 4663 | 334 m | No |
| Ancient Woodland | 4666 | 205 m | No |
| Ancient Woodland | 4667 | 0 m | Yes |
| Ancient Woodland | 4669 | 68 m | No |
| Ancient Woodland | 4661 | 719 m | No |
| Listed Building, Category B | LB14023 Urray (West) Parish Church (Church of Scotland) and Burial Ground | 857 m | No |
| Listed Building, Category B | LB14035 Highfield North Lodge | 613 m | No |
| Listed Building, Category C | LB14036 Highfield West Lodge | 64 m | No |
| Watercourse | 1000000291575040 | 10 m | No |
| Watercourse | 1000000291575190 | 27 m | No |

PRI81

Table 1.82 PRI 81 Environmental Constraints

| Designation/Asset | Name | Distance | Potential Impacts? |
|-----------------------------|------------------------------|----------|--------------------|
| Core Paths | RC32.03 Clash Wood | 0 m | Yes |
| Ancient Woodland | 5345 | 799 m | No |
| Ancient Woodland | 5347 | 821 m | No |
| Ancient Woodland | 5350 | 798 m | No |
| Ancient Woodland | 5349 | 698 m | No |
| Ancient Woodland | 4657 | 558 m | No |
| Ancient Woodland | 4662 | 337 m | No |
| Ancient Woodland | 4663 | 455 m | No |
| Ancient Woodland | 4666 | 380 m | No |
| Ancient Woodland | 4667 | 214 m | No |
| Listed Building, Category C | LB14036 Highfield West Lodge | 953 m | No |

PRI82

Table 1.83 PRI 82 Environmental Constraints

| Designation/Asset | Name | Distance | Potential Impacts? |
|-------------------|-----------------------------|----------|--------------------|
| Core Paths | RC32.06 Village Hall Vennel | 117 m | No |
| Core Paths | RC32.07 Ord Hill | 2 m | No |

| Designation/Asset | Name | Distance | Potential Impacts? |
|----------------------|------------------------|----------|--------------------|
| Residential Receptor | Corry | 6 m | No |
| Residential Receptor | The Lea Rig | 9 m | No |
| Residential Receptor | 6 Station View | 9 m | No |
| Residential Receptor | 2 Station View | 9 m | No |
| Residential Receptor | 1 Station View | 9 m | No |
| Residential Receptor | 5 Station View | 9 m | No |
| Residential Receptor | 4 Station View | 9 m | No |
| Residential Receptor | 3 Station View | 9 m | No |
| Residential Receptor | Corrie Lodge | 11 m | No |
| Residential Receptor | Crammond | 12 m | No |
| Residential Receptor | Teandalloch | 13 m | No |
| Residential Receptor | Lower Aultvaich | 13 m | No |
| Residential Receptor | 8 Station View | 14 m | No |
| Residential Receptor | 12 Station View | 14 m | No |
| Residential Receptor | N/A | 15 m | No |
| Residential Receptor | 10 Station View | 15 m | No |
| Residential Receptor | 2 Old School Court | 15 m | No |
| Residential Receptor | 1 Old School Court | 15 m | No |
| Residential Receptor | N/A | 16 m | No |
| Residential Receptor | N/A | 16 m | No |
| Residential Receptor | 7 Station View | 17 m | No |
| Residential Receptor | 10 Old School Court | 17 m | No |
| Residential Receptor | 9 Old School Court | 17 m | No |
| Residential Receptor | Teandalloch Farm House | 17 m | No |
| Residential Receptor | 9 Station View | 17 m | No |
| Residential Receptor | Scotsburn | 18 m | No |
| Residential Receptor | N/A | 18 m | No |
| Residential Receptor | N/A | 18 m | No |
| Residential Receptor | Leacgorm | 18 m | No |
| Residential Receptor | 14 Station View | 18 m | No |
| Residential Receptor | Crocnaboull | 18 m | No |
| Residential Receptor | N/A | 18 m | No |
| Residential Receptor | Tigh An Uillt | 18 m | No |
| Residential Receptor | 11 Station View | 18 m | No |
| Residential Receptor | Aultvaich | 19 m | No |

| Designation/Asset | Name | Distance | Potential Impacts? |
|----------------------|--------------------|----------|--------------------|
| Residential Receptor | 1 Lower Ardnagrask | 19 m | No |
| Residential Receptor | N/A | 19 m | No |
| Residential Receptor | N/A | 19 m | No |
| Residential Receptor | Glentarra | 20 m | No |
| Residential Receptor | Clashandorran | 20 m | No |
| Residential Receptor | N/A | 20 m | No |
| Residential Receptor | Teandalloch | 20 m | No |
| Residential Receptor | 13 Station View | 21 m | No |
| Residential Receptor | N/A | 21 m | No |
| Residential Receptor | 16 Station View | 21 m | No |
| Residential Receptor | Aultvaich | 21 m | No |
| Residential Receptor | Station House | 21 m | No |
| Residential Receptor | N/A | 21 m | No |
| Residential Receptor | N/A | 21 m | No |
| Residential Receptor | Pine Grove | 21 m | No |
| Residential Receptor | Teandalloch | 22 m | No |
| Residential Receptor | Teandalloch | 22 m | No |
| Residential Receptor | Corry | 22 m | No |
| Residential Receptor | Teandalloch | 22 m | No |
| Residential Receptor | Teandalloch | 23 m | No |
| Residential Receptor | Teandalloch | 23 m | No |
| Residential Receptor | 15 Station View | 23 m | No |
| Residential Receptor | Corry | 23 m | No |
| Residential Receptor | N/A | 24 m | No |
| Residential Receptor | Camlie Cottage | 24 m | No |
| Residential Receptor | Ardalan | 24 m | No |
| Residential Receptor | N/A | 24 m | No |
| Residential Receptor | 4 Old School Court | 24 m | No |
| Residential Receptor | 3 Old School Court | 24 m | No |
| Residential Receptor | Upper Ardnagrask | 25 m | No |
| Residential Receptor | N/A | 25 m | No |
| Residential Receptor | Ruisdael | 25 m | No |
| Residential Receptor | N/A | 25 m | No |
| Residential Receptor | N/A | 25 m | No |
| Residential Receptor | N/A | 25 m | No |

| Designation/Asset | Name | Distance | Potential Impacts? |
|----------------------|---------------------|----------|--------------------|
| Residential Receptor | Corry Of Ardnagrask | 25 m | No |
| Residential Receptor | Ardcarnach | 25 m | No |
| Residential Receptor | N/A | 25 m | No |
| Residential Receptor | Teandalloch | 25 m | No |
| Residential Receptor | 7 Old School Court | 26 m | No |
| Residential Receptor | 8 Old School Court | 26 m | No |
| Residential Receptor | Teandalloch | 26 m | No |
| Residential Receptor | N/A | 27 m | No |
| Residential Receptor | Beinn Ghlas | 27 m | No |
| Residential Receptor | Free Church Manse | 27 m | No |
| Residential Receptor | N/A | 27 m | No |
| Residential Receptor | Braefoot House | 27 m | No |
| Residential Receptor | The White House | 28 m | No |
| Residential Receptor | Teandalloch | 29 m | No |
| Residential Receptor | Rosebrae | 29 m | No |
| Residential Receptor | 18 Station View | 30 m | No |
| Residential Receptor | Tornaveen | 31 m | No |
| Residential Receptor | Teandalloch Cottage | 31 m | No |
| Residential Receptor | 17 Station View | 31 m | No |
| Residential Receptor | An Teallach | 32 m | No |
| Residential Receptor | Braeside | 32 m | No |
| Residential Receptor | N/A | 32 m | No |
| Residential Receptor | N/A | 32 m | No |
| Residential Receptor | N/A | 32 m | No |
| Residential Receptor | 12A | 32 m | No |
| Residential Receptor | N/A | 32 m | No |
| Residential Receptor | Achduart | 32 m | No |
| Residential Receptor | 5 Old School Court | 33 m | No |
| Residential Receptor | 16A | 33 m | No |
| Residential Receptor | 6 Old School Court | 34 m | No |
| Residential Receptor | 15B | 34 m | No |
| Residential Receptor | Corrie House | 34 m | No |
| Residential Receptor | 21 Station View | 36 m | No |
| Residential Receptor | Ceol-Na-Mara | 36 m | No |
| Residential Receptor | Corriemount | 37 m | No |

| Designation/Asset | Name | Distance | Potential Impacts? |
|----------------------|---------------------------|----------|--------------------|
| Residential Receptor | Corradale | 37 m | No |
| Residential Receptor | Teandalloch | 38 m | No |
| Residential Receptor | N/A | 39 m | No |
| Residential Receptor | N/A | 40 m | No |
| Residential Receptor | N/A | 40 m | No |
| Residential Receptor | N/A | 40 m | No |
| Residential Receptor | N/A | 40 m | No |
| Residential Receptor | N/A | 40 m | No |
| Residential Receptor | Upper Ardnagrask | 40 m | No |
| Residential Receptor | Corry | 41 m | No |
| Residential Receptor | N/A | 41 m | No |
| Residential Receptor | N/A | 41 m | No |
| Residential Receptor | 22 Station View | 41 m | No |
| Residential Receptor | N/A | 41 m | No |
| Residential Receptor | N/A | 41 m | No |
| Residential Receptor | Forest Hill | 41 m | No |
| Residential Receptor | N/A | 42 m | No |
| Residential Receptor | N/A | 42 m | No |
| Residential Receptor | N/A | 42 m | No |
| Residential Receptor | N/A | 42 m | No |
| Residential Receptor | Crocketts Cottage | 42 m | No |
| Residential Receptor | Crocketts Cottage Caravan | 42 m | No |
| Residential Receptor | N/A | 43 m | No |
| Residential Receptor | Teandalloch | 43 m | No |
| Residential Receptor | 19 Station View | 43 m | No |
| Residential Receptor | Muirdale | 44 m | No |
| Residential Receptor | Rhonda | 44 m | No |
| Residential Receptor | Corry | 44 m | No |
| Residential Receptor | N/A | 44 m | No |
| Residential Receptor | N/A | 44 m | No |
| Residential Receptor | N/A | 45 m | No |
| Residential Receptor | N/A | 45 m | No |
| Residential Receptor | N/A | 45 m | No |
| Residential Receptor | Teandalloch | 46 m | No |
| Residential Receptor | N/A | 46 m | No |

| Designation/Asset | Name | Distance | Potential Impacts? |
|----------------------|-----------------|----------|--------------------|
| Residential Receptor | 20 Station View | 47 m | No |
| Residential Receptor | N/A | 47 m | No |
| Residential Receptor | N/A | 47 m | No |
| Residential Receptor | 23 Station View | 47 m | No |
| Residential Receptor | N/A | 48 m | No |
| Residential Receptor | N/A | 48 m | No |
| Residential Receptor | N/A | 49 m | No |
| Residential Receptor | N/A | 49 m | No |
| Residential Receptor | N/A | 50 m | No |
| Residential Receptor | 16B | 51 m | No |
| Residential Receptor | 8B | 52 m | No |
| Residential Receptor | 24 Station View | 52 m | No |
| Residential Receptor | 15A | 52 m | No |
| Residential Receptor | N/A | 53 m | No |
| Residential Receptor | N/A | 53 m | No |
| Residential Receptor | N/A | 53 m | No |
| Residential Receptor | N/A | 54 m | No |
| Residential Receptor | 30A | 54 m | No |
| Residential Receptor | N/A | 54 m | No |
| Residential Receptor | N/A | 54 m | No |
| Residential Receptor | N/A | 54 m | No |
| Residential Receptor | N/A | 55 m | No |
| Residential Receptor | N/A | 56 m | No |
| Residential Receptor | 30B | 56 m | No |
| Residential Receptor | N/A | 56 m | No |
| Residential Receptor | N/A | 56 m | No |
| Residential Receptor | N/A | 56 m | No |
| Residential Receptor | N/A | 56 m | No |
| Residential Receptor | N/A | 56 m | No |
| Residential Receptor | N/A | 56 m | No |
| Residential Receptor | N/A | 57 m | No |
| Residential Receptor | An Caorann | 57 m | No |
| Residential Receptor | N/A | 58 m | No |
| Residential Receptor | Ben Bhraggie | 58 m | No |
| Residential Receptor | Teandalloch | 58 m | No |
| Residential Receptor | The Policies | 59 m | No |

| Designation/Asset | Name | Distance | Potential Impacts? |
|----------------------|-----------------|----------|--------------------|
| Residential Receptor | N/A | 60 m | No |
| Residential Receptor | Teandalloch | 60 m | No |
| Residential Receptor | 8A | 60 m | No |
| Residential Receptor | 25 Station View | 60 m | No |
| Residential Receptor | Dellmount | 60 m | No |
| Residential Receptor | Clashandorran | 61 m | No |
| Residential Receptor | N/A | 63 m | No |
| Residential Receptor | N/A | 63 m | No |
| Residential Receptor | 26 Station View | 64 m | No |
| Residential Receptor | N/A | 64 m | No |
| Residential Receptor | N/A | 64 m | No |
| Residential Receptor | Aultvaich | 65 m | No |
| Residential Receptor | N/A | 65 m | No |
| Residential Receptor | N/A | 66 m | No |
| Residential Receptor | N/A | 66 m | No |
| Residential Receptor | N/A | 68 m | No |
| Residential Receptor | N/A | 69 m | No |
| Residential Receptor | N/A | 69 m | No |
| Residential Receptor | N/A | 70 m | No |
| Residential Receptor | N/A | 70 m | No |
| Residential Receptor | 27 Station View | 73 m | No |
| Residential Receptor | N/A | 73 m | No |
| Residential Receptor | Aultvaich | 74 m | No |
| Residential Receptor | N/A | 74 m | No |
| Residential Receptor | Corry | 75 m | No |
| Residential Receptor | Coire Beag | 75 m | No |
| Residential Receptor | N/A | 75 m | No |
| Residential Receptor | N/A | 76 m | No |
| Residential Receptor | Dungrianach | 76 m | No |
| Residential Receptor | N/A | 76 m | No |
| Residential Receptor | N/A | 76 m | No |
| Residential Receptor | N/A | 76 m | No |
| Residential Receptor | N/A | 76 m | No |
| Residential Receptor | Corry | 77 m | No |
| Residential Receptor | 32 Station View | 77 m | No |

| Designation/Asset | Name | Distance | Potential Impacts? |
|----------------------|-------------------------|----------|--------------------|
| Residential Receptor | District Nurses Cottage | 77 m | No |
| Residential Receptor | N/A | 77 m | No |
| Residential Receptor | Clashandorran | 77 m | No |
| Residential Receptor | N/A | 77 m | No |
| Residential Receptor | 28 Station View | 78 m | No |
| Residential Receptor | N/A | 79 m | No |
| Residential Receptor | N/A | 79 m | No |
| Residential Receptor | Braemuir | 80 m | No |
| Residential Receptor | 31 Station View | 80 m | No |
| Residential Receptor | Corry | 80 m | No |
| Residential Receptor | N/A | 80 m | No |
| Residential Receptor | N/A | 81 m | No |
| Residential Receptor | N/A | 81 m | No |
| Residential Receptor | Teandalloch | 81 m | No |
| Residential Receptor | N/A | 82 m | No |
| Residential Receptor | N/A | 82 m | No |
| Residential Receptor | N/A | 83 m | No |
| Residential Receptor | N/A | 83 m | No |
| Residential Receptor | 10B | 84 m | No |
| Residential Receptor | N/A | 85 m | No |
| Residential Receptor | N/A | 85 m | No |
| Residential Receptor | N/A | 85 m | No |
| Residential Receptor | Beechwood | 85 m | No |
| Residential Receptor | N/A | 86 m | No |
| Residential Receptor | N/A | 86 m | No |
| Residential Receptor | N/A | 87 m | No |
| Residential Receptor | N/A | 87 m | No |
| Residential Receptor | N/A | 87 m | No |
| Residential Receptor | N/A | 87 m | No |
| Residential Receptor | 30 Station View | 87 m | No |
| Residential Receptor | N/A | 87 m | No |
| Residential Receptor | 10A | 88 m | No |
| Residential Receptor | N/A | 88 m | No |
| Residential Receptor | N/A | 88 m | No |
| Residential Receptor | N/A | 89 m | No |

| Designation/Asset | Name | Distance | Potential Impacts? |
|----------------------|-----------------|----------|--------------------|
| Residential Receptor | N/A | 89 m | No |
| Residential Receptor | N/A | 90 m | No |
| Residential Receptor | N/A | 90 m | No |
| Residential Receptor | N/A | 90 m | No |
| Residential Receptor | N/A | 91 m | No |
| Residential Receptor | N/A | 91 m | No |
| Residential Receptor | N/A | 91 m | No |
| Residential Receptor | 29 Station View | 91 m | No |
| Residential Receptor | Corry | 91 m | No |
| Residential Receptor | N/A | 92 m | No |
| Residential Receptor | N/A | 92 m | No |
| Residential Receptor | Roselynn | 93 m | No |
| Residential Receptor | N/A | 94 m | No |
| Residential Receptor | N/A | 94 m | No |
| Residential Receptor | N/A | 94 m | No |
| Residential Receptor | N/A | 94 m | No |
| Residential Receptor | N/A | 94 m | No |
| Residential Receptor | N/A | 94 m | No |
| Residential Receptor | N/A | 95 m | No |
| Residential Receptor | N/A | 95 m | No |
| Residential Receptor | Cul Mhor | 95 m | No |
| Residential Receptor | N/A | 96 m | No |
| Residential Receptor | N/A | 96 m | No |
| Residential Receptor | N/A | 96 m | No |
| Residential Receptor | N/A | 96 m | No |
| Residential Receptor | N/A | 98 m | No |
| Residential Receptor | N/A | 98 m | No |
| Residential Receptor | N/A | 99 m | No |
| Residential Receptor | N/A | 99 m | No |
| Residential Receptor | N/A | 99 m | No |
| Residential Receptor | Aultvaich | 99 m | No |
| Residential Receptor | N/A | 99 m | No |
| Residential Receptor | N/A | 100 m | No |
| Residential Receptor | N/A | 102 m | No |
| Residential Receptor | N/A | 102 m | No |

| Designation/Asset | Name | Distance | Potential Impacts? |
|----------------------|---------------------|----------|--------------------|
| Residential Receptor | N/A | 103 m | No |
| Residential Receptor | Aultvaich | 104 m | No |
| Residential Receptor | N/A | 104 m | No |
| Residential Receptor | N/A | 104 m | No |
| Residential Receptor | 9B | 105 m | No |
| Residential Receptor | Fernvale | 105 m | No |
| Residential Receptor | N/A | 105 m | No |
| Residential Receptor | 7A | 106 m | No |
| Residential Receptor | N/A | 106 m | No |
| Residential Receptor | N/A | 106 m | No |
| Residential Receptor | N/A | 107 m | No |
| Residential Receptor | N/A | 107 m | No |
| Residential Receptor | Rowan Cottage | 107 m | No |
| Residential Receptor | N/A | 108 m | No |
| Residential Receptor | N/A | 108 m | No |
| Residential Receptor | N/A | 108 m | No |
| Residential Receptor | N/A | 108 m | No |
| Residential Receptor | N/A | 109 m | No |
| Residential Receptor | N/A | 109 m | No |
| Residential Receptor | N/A | 109 m | No |
| Residential Receptor | N/A | 109 m | No |
| Residential Receptor | Corry Of Ardnagrask | 109 m | No |
| Residential Receptor | N/A | 110 m | No |
| Residential Receptor | N/A | 110 m | No |
| Residential Receptor | N/A | 110 m | No |
| Residential Receptor | N/A | 110 m | No |
| Residential Receptor | N/A | 111 m | No |
| Residential Receptor | 9A | 111 m | No |
| Residential Receptor | N/A | 112 m | No |
| Residential Receptor | N/A | 112 m | No |
| Residential Receptor | N/A | 112 m | No |
| Residential Receptor | N/A | 112 m | No |
| Residential Receptor | N/A | 112 m | No |
| Residential Receptor | 5A | 113 m | No |
| Residential Receptor | N/A | 113 m | No |

| Designation/Asset | Name | Distance | Potential Impacts? |
|----------------------|-------------|----------|--------------------|
| Residential Receptor | N/A | 113 m | No |
| Residential Receptor | N/A | 114 m | No |
| Residential Receptor | Drumgora | 114 m | No |
| Residential Receptor | N/A | 114 m | No |
| Residential Receptor | N/A | 114 m | No |
| Residential Receptor | N/A | 114 m | No |
| Residential Receptor | Hazel Rigg | 114 m | No |
| Residential Receptor | N/A | 114 m | No |
| Residential Receptor | N/A | 114 m | No |
| Residential Receptor | N/A | 114 m | No |
| Residential Receptor | Corry | 115 m | No |
| Residential Receptor | Teandalloch | 115 m | No |
| Residential Receptor | N/A | 115 m | No |
| Residential Receptor | N/A | 116 m | No |
| Residential Receptor | N/A | 116 m | No |
| Residential Receptor | N/A | 116 m | No |
| Residential Receptor | 6B | 116 m | No |
| Residential Receptor | N/A | 117 m | No |
| Residential Receptor | N/A | 118 m | No |
| Residential Receptor | N/A | 118 m | No |
| Residential Receptor | Dakota | 118 m | No |
| Residential Receptor | N/A | 118 m | No |
| Residential Receptor | N/A | 120 m | No |
| Residential Receptor | 6A | 120 m | No |
| Residential Receptor | N/A | 120 m | No |
| Residential Receptor | N/A | 120 m | No |
| Residential Receptor | N/A | 120 m | No |
| Residential Receptor | N/A | 120 m | No |
| Residential Receptor | N/A | 120 m | No |
| Residential Receptor | N/A | 121 m | No |
| Residential Receptor | N/A | 121 m | No |
| Residential Receptor | N/A | 121 m | No |
| Residential Receptor | N/A | 121 m | No |
| Residential Receptor | N/A | 122 m | No |
| Residential Receptor | N/A | 123 m | No |
| Residential Receptor | N/A | 123 m | No |

| Designation/Asset | Name | Distance | Potential Impacts? |
|----------------------|-----------|----------|--------------------|
| Residential Receptor | N/A | 124 m | No |
| Residential Receptor | N/A | 125 m | No |
| Residential Receptor | N/A | 125 m | No |
| Residential Receptor | N/A | 125 m | No |
| Residential Receptor | N/A | 126 m | No |
| Residential Receptor | N/A | 126 m | No |
| Residential Receptor | N/A | 126 m | No |
| Residential Receptor | N/A | 126 m | No |
| Residential Receptor | N/A | 126 m | No |
| Residential Receptor | N/A | 126 m | No |
| Residential Receptor | N/A | 126 m | No |
| Residential Receptor | N/A | 126 m | No |
| Residential Receptor | N/A | 127 m | No |
| Residential Receptor | N/A | 127 m | No |
| Residential Receptor | N/A | 128 m | No |
| Residential Receptor | N/A | 129 m | No |
| Residential Receptor | N/A | 129 m | No |
| Residential Receptor | N/A | 129 m | No |
| Residential Receptor | N/A | 129 m | No |
| Residential Receptor | N/A | 129 m | No |
| Residential Receptor | N/A | 129 m | No |
| Residential Receptor | 5B | 130 m | No |
| Residential Receptor | N/A | 130 m | No |
| Residential Receptor | N/A | 131 m | No |
| Residential Receptor | N/A | 132 m | No |
| Residential Receptor | N/A | 132 m | No |
| Residential Receptor | N/A | 134 m | No |
| Residential Receptor | N/A | 134 m | No |
| Residential Receptor | N/A | 134 m | No |
| Residential Receptor | N/A | 135 m | No |
| Residential Receptor | Loch View | 135 m | No |
| Residential Receptor | N/A | 135 m | No |
| Residential Receptor | N/A | 135 m | No |
| Residential Receptor | 5A | 135 m | No |
| Residential Receptor | 1B | 136 m | No |
| Residential Receptor | N/A | 137 m | No |

| Designation/Asset | Name | Distance | Potential Impacts? |
|----------------------|---------------------|----------|--------------------|
| Residential Receptor | N/A | 137 m | No |
| Residential Receptor | N/A | 137 m | No |
| Residential Receptor | N/A | 137 m | No |
| Residential Receptor | N/A | 138 m | No |
| Residential Receptor | Sikkersund | 138 m | No |
| Residential Receptor | 1A | 139 m | No |
| Residential Receptor | N/A | 139 m | No |
| Residential Receptor | N/A | 139 m | No |
| Residential Receptor | N/A | 140 m | No |
| Residential Receptor | N/A | 140 m | No |
| Residential Receptor | N/A | 140 m | No |
| Residential Receptor | Corry | 140 m | No |
| Residential Receptor | Corrievannie | 140 m | No |
| Residential Receptor | N/A | 140 m | No |
| Residential Receptor | N/A | 140 m | No |
| Residential Receptor | N/A | 140 m | No |
| Residential Receptor | N/A | 141 m | No |
| Residential Receptor | Lower Clashandorran | 141 m | No |
| Residential Receptor | N/A | 141 m | No |
| Residential Receptor | N/A | 142 m | No |
| Residential Receptor | N/A | 142 m | No |
| Residential Receptor | N/A | 143 m | No |
| Residential Receptor | N/A | 143 m | No |
| Residential Receptor | N/A | 144 m | No |
| Residential Receptor | N/A | 144 m | No |
| Residential Receptor | N/A | 144 m | No |
| Residential Receptor | N/A | 144 m | No |
| Residential Receptor | N/A | 145 m | No |
| Residential Receptor | N/A | 145 m | No |
| Residential Receptor | N/A | 145 m | No |
| Residential Receptor | N/A | 146 m | No |
| Residential Receptor | N/A | 146 m | No |
| Residential Receptor | N/A | 147 m | No |
| Residential Receptor | N/A | 147 m | No |
| Residential Receptor | N/A | 147 m | No |
| Residential Receptor | N/A | 147 m | No |

| Designation/Asset | Name | Distance | Potential Impacts? |
|----------------------|--------------|----------|--------------------|
| Residential Receptor | N/A | 148 m | No |
| Residential Receptor | 4B | 149 m | No |
| Residential Receptor | Teandalloch | 149 m | No |
| Residential Receptor | N/A | 149 m | No |
| Residential Receptor | N/A | 150 m | No |
| Residential Receptor | N/A | 150 m | No |
| Residential Receptor | N/A | 150 m | No |
| Residential Receptor | Rose Cottage | 151 m | No |
| Residential Receptor | N/A | 153 m | No |
| Residential Receptor | N/A | 153 m | No |
| Residential Receptor | N/A | 153 m | No |
| Residential Receptor | Aultvaich | 154 m | No |
| Residential Receptor | N/A | 154 m | No |
| Residential Receptor | Ellan Vannin | 154 m | No |
| Residential Receptor | N/A | 154 m | No |
| Residential Receptor | 4A | 155 m | No |
| Residential Receptor | N/A | 155 m | No |
| Residential Receptor | N/A | 156 m | No |
| Residential Receptor | N/A | 156 m | No |
| Residential Receptor | N/A | 156 m | No |
| Residential Receptor | N/A | 157 m | No |
| Residential Receptor | N/A | 157 m | No |
| Residential Receptor | Corry | 158 m | No |
| Residential Receptor | N/A | 158 m | No |
| Residential Receptor | N/A | 159 m | No |
| Residential Receptor | N/A | 159 m | No |
| Residential Receptor | N/A | 159 m | No |
| Residential Receptor | N/A | 160 m | No |
| Residential Receptor | N/A | 160 m | No |
| Residential Receptor | N/A | 160 m | No |
| Residential Receptor | N/A | 160 m | No |
| Residential Receptor | Teandalloch | 160 m | No |
| Residential Receptor | N/A | 160 m | No |
| Residential Receptor | N/A | 160 m | No |

| Designation/Asset | Name | Distance | Potential Impacts? |
|----------------------|----------------------|----------|--------------------|
| Residential Receptor | Teandalloch | 160 m | No |
| Residential Receptor | N/A | 160 m | No |
| Residential Receptor | Corry | 160 m | No |
| Residential Receptor | N/A | 162 m | No |
| Residential Receptor | Old Bank Buildings | 162 m | No |
| Residential Receptor | N/A | 162 m | No |
| Residential Receptor | N/A | 164 m | No |
| Residential Receptor | N/A | 164 m | No |
| Residential Receptor | Hillcroft | 164 m | No |
| Residential Receptor | N/A | 164 m | No |
| Residential Receptor | N/A | 164 m | No |
| Residential Receptor | N/A | 166 m | No |
| Residential Receptor | 2A | 166 m | No |
| Residential Receptor | N/A | 166 m | No |
| Residential Receptor | N/A | 166 m | No |
| Residential Receptor | N/A | 167 m | No |
| Residential Receptor | Connaught | 167 m | No |
| Residential Receptor | N/A | 167 m | No |
| Residential Receptor | N/A | 167 m | No |
| Residential Receptor | 3B | 168 m | No |
| Residential Receptor | N/A | 169 m | No |
| Residential Receptor | N/A | 169 m | No |
| Residential Receptor | N/A | 169 m | No |
| Residential Receptor | N/A | 170 m | No |
| Residential Receptor | N/A | 170 m | No |
| Residential Receptor | N/A | 171 m | No |
| Residential Receptor | N/A | 171 m | No |
| Residential Receptor | N/A | 171 m | No |
| Residential Receptor | Mackintosh Buildings | 171 m | No |
| Residential Receptor | N/A | 171 m | No |
| Residential Receptor | N/A | 171 m | No |
| Residential Receptor | N/A | 171 m | No |
| Residential Receptor | Vulcan Cottage | 171 m | No |
| Residential Receptor | N/A | 171 m | No |
| Residential Receptor | N/A | 171 m | No |

| Designation/Asset | Name | Distance | Potential Impacts? |
|----------------------|----------------------|----------|--------------------|
| Residential Receptor | N/A | 171 m | No |
| Residential Receptor | Mackintosh Buildings | 171 m | No |
| Residential Receptor | N/A | 171 m | No |
| Residential Receptor | N/A | 171 m | No |
| Residential Receptor | N/A | 171 m | No |
| Residential Receptor | N/A | 171 m | No |
| Residential Receptor | 2B | 171 m | No |
| Residential Receptor | N/A | 172 m | No |
| Residential Receptor | N/A | 172 m | No |
| Residential Receptor | N/A | 172 m | No |
| Residential Receptor | N/A | 172 m | No |
| Residential Receptor | N/A | 173 m | No |
| Residential Receptor | N/A | 173 m | No |
| Residential Receptor | N/A | 173 m | No |
| Residential Receptor | N/A | 173 m | No |
| Residential Receptor | N/A | 173 m | No |
| Residential Receptor | N/A | 173 m | No |
| Residential Receptor | N/A | 174 m | No |
| Residential Receptor | N/A | 174 m | No |
| Residential Receptor | N/A | 174 m | No |
| Residential Receptor | 3A | 175 m | No |
| Residential Receptor | N/A | 175 m | No |
| Residential Receptor | Logan House | 175 m | No |
| Residential Receptor | Lalliemore Cottage | 176 m | No |
| Residential Receptor | N/A | 177 m | No |
| Residential Receptor | N/A | 177 m | No |
| Residential Receptor | N/A | 177 m | No |
| Residential Receptor | Gowanfield | 179 m | No |
| Residential Receptor | N/A | 179 m | No |
| Residential Receptor | N/A | 179 m | No |
| Residential Receptor | N/A | 179 m | No |
| Residential Receptor | Whinstone | 180 m | No |
| Residential Receptor | Bellmont | 181 m | No |
| Residential Receptor | Somerdale | 181 m | No |
| Residential Receptor | N/A | 181 m | No |
| Residential Receptor | N/A | 182 m | No |
| Residential Receptor | N/A | 182 m | No |

| Designation/Asset | Name | Distance | Potential Impacts? |
|----------------------|----------------------|----------|--------------------|
| Residential Receptor | N/A | 182 m | No |
| Residential Receptor | N/A | 182 m | No |
| Residential Receptor | N/A | 183 m | No |
| Residential Receptor | N/A | 183 m | No |
| Residential Receptor | N/A | 184 m | No |
| Residential Receptor | N/A | 184 m | No |
| Residential Receptor | Springfield House | 184 m | No |
| Residential Receptor | N/A | 184 m | No |
| Residential Receptor | N/A | 185 m | No |
| Residential Receptor | N/A | 188 m | No |
| Residential Receptor | N/A | 188 m | No |
| Residential Receptor | 3 Ardnagrask Cottage | 188 m | No |
| Residential Receptor | N/A | 189 m | No |
| Residential Receptor | Arkaig House | 190 m | No |
| Residential Receptor | Arkaig House | 190 m | No |
| Residential Receptor | Arkaig House | 190 m | No |
| Residential Receptor | N/A | 190 m | No |
| Residential Receptor | N/A | 190 m | No |
| Residential Receptor | 1 Ardnagrask Cottage | 190 m | No |
| Residential Receptor | 2 Ardnagrask Cottage | 190 m | No |
| Residential Receptor | N/A | 190 m | No |
| Residential Receptor | Ruapuna | 190 m | No |
| Residential Receptor | N/A | 191 m | No |
| Residential Receptor | N/A | 192 m | No |
| Residential Receptor | N/A | 192 m | No |
| Residential Receptor | Fir Grove | 193 m | No |
| Residential Receptor | Forbes Buildings | 194 m | No |
| Residential Receptor | Dunellan | 194 m | No |
| Residential Receptor | N/A | 194 m | No |
| Residential Receptor | N/A | 194 m | No |
| Residential Receptor | Forbes Building | 195 m | No |
| Residential Receptor | Forbes Building | 195 m | No |
| Residential Receptor | Forbes Building | 195 m | No |
| Residential Receptor | Carronglen | 195 m | No |
| Residential Receptor | N/A | 196 m | No |

| Designation/Asset | Name | Distance | Potential Impacts? |
|-----------------------------|--|----------|--------------------|
| Residential Receptor | Teandalloch | 196 m | No |
| Residential Receptor | An Caladh | 196 m | No |
| Residential Receptor | Tsalta | 198 m | No |
| Residential Receptor | N/A | 198 m | No |
| Residential Receptor | N/A | 199 m | No |
| Residential Receptor | 1 Wyvis | 200 m | No |
| Ancient Woodland | 5208 | 53 m | No |
| Ancient Woodland | 5206 | 79 m | No |
| Ancient Woodland | 5204 | 409 m | No |
| Ancient Woodland | 5364 | 535 m | No |
| Ancient Woodland | 5357 | 762 m | No |
| Ancient Woodland | 5358 | 911 m | No |
| Listed Building, Category B | LB18964 Aultvaich Corrie Vanie Threshing Barn, Byre and Wheel House | 105 m | No |
| Listed Building, Category B | LB14028 Chapelton Evelix | 771 m | No |
| Listed Building, Category B | LB14037 Kilchrist Chapel Burial Ground, excluding Scheduled Monument No 1682 'Gilchrist, Old Church OF Kilchrist', Muir OF Ord | 882 m | No |
| Listed Building, Category B | LB14017 Muir Of Ord Ord House Hotel. Formerly Ord House | 984 m | No |
| Listed Building, Category C | LB14038 Muir Of Ord Ord Cottage | 514 m | No |

PRI83

Table 1.84 PRI 83 Environmental Constraints

| Designation/Asset | Name | Distance | Potential Impacts? |
|-----------------------------|---|----------|--------------------|
| Core Paths | RC32.07 Ord Hill | 0 m | Yes |
| Residential Receptor | Corrievannie | 140 m | No |
| Ancient Woodland | 5206 | 980 m | No |
| Ancient Woodland | 5208 | 44 m | No |
| Listed Building, Category B | LB18964 Aultvaich Corrie Vanie Threshing Barn, Byre and Wheel House | 103 m | No |
| Watercourse | 1000000291404670 | 1 m | No |
| Watercourse | 1000000291405130 | 3 m | No |

| Designation/Asset | Name | Distance | Potential Impacts? |
|-------------------|------------------|----------|--------------------|
| Watercourse | 1000000291541900 | 3 m | No |
| Watercourse | 1000000291404790 | 3 m | No |
| Watercourse | 1000000291405020 | 4 m | No |
| Watercourse | 1000000291541610 | 4 m | No |
| Watercourse | 1000000291542420 | 5 m | No |
| Watercourse | 1000000291404510 | 9 m | No |
| Watercourse | 1000000291405430 | 9 m | No |
| Watercourse | 1000000291541860 | 10 m | No |

PRI84

Table 1.85 PRI 84 Environmental Constraints

| Designation/Asset | Name | Distance | Potential Impacts? |
|-----------------------------|---|----------|--------------------|
| Residential Receptor | 5a Ruilick | 180 m | No |
| Residential Receptor | 6 Ruilick | 64 m | No |
| Residential Receptor | 8a Ruilick | 110 m | No |
| Residential Receptor | N/A | 165 m | No |
| Residential Receptor | Dunmore | 165 m | No |
| Residential Receptor | Dunmore | 165 m | No |
| Residential Receptor | Dunmore | 161 m | No |
| Residential Receptor | Dunmore | 184 m | No |
| Residential Receptor | Tigh Na Bruaich | 141 m | No |
| Residential Receptor | Dunmore | 157 m | No |
| Residential Receptor | Cornerbrook | 178 m | No |
| Residential Receptor | Ruilick | 60 m | No |
| Residential Receptor | Dunmore | 123 m | No |
| Ancient Woodland | 5210 | 634 m | No |
| Ancient Woodland | 4448 | 0 m | Yes |
| Ancient Woodland | 4449 | 0 m | Yes |
| Ancient Woodland | 5209 | 709 m | No |
| Listed Building, Category B | LB14024 Dunmore, Cottage Immediately NW of Dun Mor at NGR NH 5118 4723 | 215 m | No |
| Watercourse | 5000005135656110 | 2 m | No |
| Watercourse | 1000000291540900 | 3 m | No |
| Watercourse | 1000000291541040 | 4 m | No |

| Designation/Asset | Name | Distance | Potential Impacts? |
|-------------------|------------------|----------|--------------------|
| Watercourse | 1000000291404590 | 27 m | No |
| Watercourse | 1000000291404850 | 27 m | No |
| Watercourse | 5000005135655590 | 27 m | No |
| Watercourse | 1000000291404500 | 27 m | No |
| Watercourse | 1000000291404520 | 27 m | No |

PRI85

Table 1.86 PRI 85 Environmental Constraints

| Designation/Asset | Name | Distance | Potential Impacts? |
|----------------------|----------------------|----------|--------------------|
| Residential Receptor | 5 Aird House | 52 m | No |
| Residential Receptor | N/A | 103 m | No |
| Residential Receptor | N/A | 102 m | No |
| Residential Receptor | N/A | 102 m | No |
| Residential Receptor | N/A | 102 m | No |
| Residential Receptor | N/A | 102 m | No |
| Residential Receptor | Sunnyside | 147 m | No |
| Residential Receptor | N/A | 107 m | No |
| Residential Receptor | N/A | 107 m | No |
| Residential Receptor | N/A | 126 m | No |
| Residential Receptor | Highland Tweed House | 67 m | No |
| Residential Receptor | N/A | 116 m | No |
| Residential Receptor | Fram House | 51 m | No |
| Residential Receptor | N/A | 116 m | No |
| Residential Receptor | N/A | 143 m | No |
| Residential Receptor | N/A | 123 m | No |
| Residential Receptor | N/A | 148 m | No |
| Residential Receptor | N/A | 156 m | No |
| Residential Receptor | N/A | 163 m | No |
| Residential Receptor | 1A | 42 m | No |
| Residential Receptor | N/A | 185 m | No |
| Residential Receptor | N/A | 175 m | No |
| Residential Receptor | N/A | 171 m | No |
| Residential Receptor | N/A | 175 m | No |
| Residential Receptor | N/A | 183 m | No |
| Residential Receptor | N/A | 193 m | No |

| Designation/Asset | Name | Distance | Potential Impacts? |
|----------------------|---------------------|----------|--------------------|
| Residential Receptor | N/A | 197 m | No |
| Residential Receptor | N/A | 197 m | No |
| Residential Receptor | N/A | 194 m | No |
| Residential Receptor | N/A | 172 m | No |
| Residential Receptor | N/A | 177 m | No |
| Residential Receptor | N/A | 187 m | No |
| Residential Receptor | N/A | 193 m | No |
| Residential Receptor | 7 Aird House | 52 m | No |
| Residential Receptor | 4 Aird House | 52 m | No |
| Residential Receptor | 1 Rosebank Cottages | 16 m | No |
| Residential Receptor | 2 Rosebank Cottages | 22 m | No |
| Residential Receptor | 13 Ruilick | 98 m | No |
| Residential Receptor | 13a Ruilick | 31 m | No |
| Residential Receptor | Ruilick | 95 m | No |
| Residential Receptor | Cnoc End | 16 m | No |
| Residential Receptor | Old School House | 80 m | No |
| Residential Receptor | N/A | 18 m | No |
| Residential Receptor | N/A | 43 m | No |
| Residential Receptor | 3 Makerston House | 147 m | No |
| Residential Receptor | 2 Makerston House | 147 m | No |
| Residential Receptor | 13c Ruilick | 26 m | No |
| Residential Receptor | 26-29 Tomich | 115 m | No |
| Residential Receptor | 5a Ruilick | 181 m | No |
| Residential Receptor | 8 Ruilick | 35 m | No |
| Residential Receptor | N/A | 36 m | No |
| Residential Receptor | N/A | 62 m | No |
| Residential Receptor | Woodbank | 18 m | No |
| Residential Receptor | N/A | 43 m | No |
| Residential Receptor | N/A | 84 m | No |
| Residential Receptor | N/A | 57 m | No |
| Residential Receptor | Willow Wynd | 38 m | No |
| Residential Receptor | Beaufort House | 38 m | No |
| Residential Receptor | N/A | 45 m | No |
| Residential Receptor | Beaufort House | 53 m | No |
| Residential Receptor | 6 Ruilick | 124 m | No |

| Designation/Asset | Name | Distance | Potential Impacts? |
|----------------------|---------------------|----------|--------------------|
| Residential Receptor | 6 Ruilick | 27 m | No |
| Residential Receptor | 8a Ruilick | 28 m | No |
| Residential Receptor | N/A | 143 m | No |
| Residential Receptor | N/A | 127 m | No |
| Residential Receptor | N/A | 144 m | No |
| Residential Receptor | Arlington | 15 m | No |
| Residential Receptor | | 46 m | No |
| Residential Receptor | N/A | 65 m | No |
| Residential Receptor | N/A | 104 m | No |
| Residential Receptor | N/A | 46 m | No |
| Residential Receptor | N/A | 72 m | No |
| Residential Receptor | Roneval | 13 m | No |
| Residential Receptor | Beaufort House | 53 m | No |
| Residential Receptor | Kenmore | 56 m | No |
| Residential Receptor | The Old Bakery | 56 m | No |
| Residential Receptor | Ach Beag | 171 m | No |
| Residential Receptor | Croyard House | 68 m | No |
| Residential Receptor | Teanroit | 118 m | No |
| Residential Receptor | Croyard Cottage | 77 m | No |
| Residential Receptor | 2 Burnside Cottages | 177 m | No |
| Residential Receptor | N/A | 198 m | No |
| Residential Receptor | 4 Carse Buildings | 174 m | No |
| Residential Receptor | N/A | 198 m | No |
| Residential Receptor | N/A | 73 m | No |
| Residential Receptor | N/A | 47 m | No |
| Residential Receptor | N/A | 73 m | No |
| Residential Receptor | N/A | 56 m | No |
| Residential Receptor | Ardachy | 13 m | No |
| Residential Receptor | 1 Muirton Cottage | 13 m | No |
| Residential Receptor | N/A | 75 m | No |
| Residential Receptor | N/A | 70 m | No |
| Residential Receptor | N/A | 67 m | No |
| Residential Receptor | N/A | 67 m | No |
| Residential Receptor | N/A | 72 m | No |
| Residential Receptor | N/A | 93 m | No |

| Designation/Asset | Name | Distance | Potential Impacts? |
|----------------------|-------------------|----------|--------------------|
| Residential Receptor | N/A | 151 m | No |
| Residential Receptor | Westwood | 45 m | No |
| Residential Receptor | 14 Ruilick | 22 m | No |
| Residential Receptor | Stroma | 82 m | No |
| Residential Receptor | 14 Ruilick | 86 m | No |
| Residential Receptor | Wellbank | 145 m | No |
| Residential Receptor | 14 Ruilick | 94 m | No |
| Residential Receptor | 3 Carse Buildings | 174 m | No |
| Residential Receptor | N/A | 198 m | No |
| Residential Receptor | N/A | 198 m | No |
| Residential Receptor | Carse House | 174 m | No |
| Residential Receptor | N/A | 170 m | No |
| Residential Receptor | 53b | 166 m | No |
| Residential Receptor | N/A | 62 m | No |
| Residential Receptor | N/A | 16 m | No |
| Residential Receptor | N/A | 16 m | No |
| Residential Receptor | Larch Villa | 65 m | No |
| Residential Receptor | N/A | 49 m | No |
| Residential Receptor | Larch House | 72 m | No |
| Residential Receptor | N/A | 93 m | No |
| Residential Receptor | N/A | 76 m | No |
| Residential Receptor | N/A | 77 m | No |
| Residential Receptor | N/A | 95 m | No |
| Residential Receptor | N/A | 95 m | No |
| Residential Receptor | N/A | 95 m | No |
| Residential Receptor | Tigh Na Soinas | 184 m | No |
| Residential Receptor | Firthview | 149 m | No |
| Residential Receptor | View Bank | 139 m | No |
| Residential Receptor | N/A | 151 m | No |
| Residential Receptor | N/A | 144 m | No |
| Residential Receptor | N/A | 144 m | No |
| Residential Receptor | N/A | 133 m | No |
| Residential Receptor | N/A | 133 m | No |
| Residential Receptor | N/A | 127 m | No |
| Residential Receptor | Croyardhill | 150 m | No |

| Designation/Asset | Name | Distance | Potential Impacts? |
|----------------------|----------------------|----------|--------------------|
| Residential Receptor | Denique Coelum | 157 m | No |
| Residential Receptor | Wellbank | 183 m | No |
| Residential Receptor | N/A | 183 m | No |
| Residential Receptor | N/A | 183 m | No |
| Residential Receptor | N/A | 159 m | No |
| Residential Receptor | Kinford House | 171 m | No |
| Residential Receptor | Kinford House | 171 m | No |
| Residential Receptor | Kinford House | 171 m | No |
| Residential Receptor | Eastlea | 198 m | No |
| Residential Receptor | Sandhaven | 60 m | No |
| Residential Receptor | N/A | 68 m | No |
| Residential Receptor | N/A | 77 m | No |
| Residential Receptor | Blinkbonny | 55 m | No |
| Residential Receptor | 1 Clark House | 87 m | No |
| Residential Receptor | Drumbeg | 78 m | No |
| Residential Receptor | N/A | 99 m | No |
| Residential Receptor | N/A | 99 m | No |
| Residential Receptor | N/A | 94 m | No |
| Residential Receptor | N/A | 94 m | No |
| Residential Receptor | N/A | 110 m | No |
| Residential Receptor | N/A | 106 m | No |
| Residential Receptor | The Larches | 133 m | No |
| Residential Receptor | Yewbank | 120 m | No |
| Residential Receptor | Menin-Gate | 106 m | No |
| Residential Receptor | Tigh Cro | 98 m | No |
| Residential Receptor | Banklea House | 92 m | No |
| Residential Receptor | Cherry Tree Cottage | 131 m | No |
| Residential Receptor | N/A | 127 m | No |
| Residential Receptor | The Old Police House | 189 m | No |
| Residential Receptor | N/A | 108 m | No |
| Residential Receptor | N/A | 108 m | No |
| Residential Receptor | Caberfeidh | 72 m | No |
| Residential Receptor | Rose Cottage | 92 m | No |
| Residential Receptor | Broulin | 108 m | No |
| Residential Receptor | Strathearn | 115 m | No |

| Designation/Asset | Name | Distance | Potential Impacts? |
|----------------------|-------------------|----------|--------------------|
| Residential Receptor | Rosenberg | 75 m | No |
| Residential Receptor | N/A | 106 m | No |
| Residential Receptor | N/A | 114 m | No |
| Residential Receptor | N/A | 103 m | No |
| Residential Receptor | N/A | 116 m | No |
| Residential Receptor | N/A | 105 m | No |
| Residential Receptor | N/A | 111 m | No |
| Residential Receptor | Roselea | 119 m | No |
| Residential Receptor | Hawthorn Cottage | 101 m | No |
| Residential Receptor | N/A | 128 m | No |
| Residential Receptor | N/A | 101 m | No |
| Residential Receptor | Taliska | 94 m | No |
| Residential Receptor | N/A | 65 m | No |
| Residential Receptor | N/A | 70 m | No |
| Residential Receptor | 2 Muirton Cottage | 12 m | No |
| Residential Receptor | N/A | 75 m | No |
| Residential Receptor | N/A | 101 m | No |
| Residential Receptor | N/A | 101 m | No |
| Residential Receptor | N/A | 110 m | No |
| Residential Receptor | N/A | 115 m | No |
| Residential Receptor | N/A | 111 m | No |
| Residential Receptor | N/A | 107 m | No |
| Residential Receptor | N/A | 107 m | No |
| Residential Receptor | N/A | 112 m | No |
| Residential Receptor | N/A | 112 m | No |
| Residential Receptor | N/A | 123 m | No |
| Residential Receptor | N/A | 123 m | No |
| Residential Receptor | N/A | 115 m | No |
| Residential Receptor | Limetree Cottage | 82 m | No |
| Residential Receptor | N/A | 67 m | No |
| Residential Receptor | N/A | 58 m | No |
| Residential Receptor | N/A | 57 m | No |
| Residential Receptor | N/A | 105 m | No |
| Residential Receptor | 2 Craigmore | 11 m | No |
| Residential Receptor | N/A | 88 m | No |

| Designation/Asset | Name | Distance | Potential Impacts? |
|----------------------|-------------|----------|--------------------|
| Residential Receptor | N/A | 95 m | No |
| Residential Receptor | N/A | 87 m | No |
| Residential Receptor | N/A | 104 m | No |
| Residential Receptor | N/A | 108 m | No |
| Residential Receptor | N/A | 87 m | No |
| Residential Receptor | N/A | 89 m | No |
| Residential Receptor | Lochletter | 13 m | No |
| Residential Receptor | 1 Craigmore | 11 m | No |
| Residential Receptor | Roselynn | 15 m | No |
| Residential Receptor | N/A | 14 m | No |
| Residential Receptor | N/A | 125 m | No |
| Residential Receptor | N/A | 129 m | No |
| Residential Receptor | N/A | 132 m | No |
| Residential Receptor | N/A | 135 m | No |
| Residential Receptor | N/A | 139 m | No |
| Residential Receptor | N/A | 144 m | No |
| Residential Receptor | N/A | 152 m | No |
| Residential Receptor | The Haven | 70 m | No |
| Residential Receptor | N/A | 83 m | No |
| Residential Receptor | Havenlea | 71 m | No |
| Residential Receptor | N/A | 105 m | No |
| Residential Receptor | N/A | 121 m | No |
| Residential Receptor | N/A | 110 m | No |
| Residential Receptor | N/A | 113 m | No |
| Residential Receptor | N/A | 26 m | No |
| Residential Receptor | N/A | 91 m | No |
| Residential Receptor | N/A | 148 m | No |
| Residential Receptor | N/A | 98 m | No |
| Residential Receptor | N/A | 108 m | No |
| Residential Receptor | N/A | 122 m | No |
| Residential Receptor | Ellangowan | 16 m | No |
| Residential Receptor | N/A | 13 m | No |
| Residential Receptor | N/A | 13 m | No |
| Residential Receptor | Tulachard | 17 m | No |
| Residential Receptor | N/A | 28 m | No |

| Designation/Asset | Name | Distance | Potential Impacts? |
|----------------------|----------------------|----------|--------------------|
| Residential Receptor | Elmbank | 17 m | No |
| Residential Receptor | N/A | 149 m | No |
| Residential Receptor | 3 Rosebank Cottages | 28 m | No |
| Residential Receptor | 4 Rosebank Cottages | 34 m | No |
| Residential Receptor | N/A | 29 m | No |
| Residential Receptor | N/A | 29 m | No |
| Residential Receptor | Orquil Cottage | 31 m | No |
| Residential Receptor | N/A | 9 m | No |
| Residential Receptor | N/A | 110 m | No |
| Residential Receptor | N/A | 112 m | No |
| Residential Receptor | N/A | 112 m | No |
| Residential Receptor | N/A | 113 m | No |
| Residential Receptor | N/A | 113 m | No |
| Residential Receptor | N/A | 148 m | No |
| Residential Receptor | N/A | 122 m | No |
| Residential Receptor | N/A | 151 m | No |
| Residential Receptor | N/A | 193 m | No |
| Residential Receptor | N/A | 191 m | No |
| Residential Receptor | Strathaird | 120 m | No |
| Residential Receptor | 6 Claymore House | 31 m | No |
| Residential Receptor | 2 Claymore House | 31 m | No |
| Residential Receptor | 3 Claymore House | 31 m | No |
| Residential Receptor | 4 Claymore House | 31 m | No |
| Residential Receptor | 5 Claymore House | 31 m | No |
| Residential Receptor | 1 Claymore House | 31 m | No |
| Residential Receptor | Ingle Neuk | 24 m | No |
| Residential Receptor | N/A | 113 m | No |
| Residential Receptor | Westcott | 196 m | No |
| Residential Receptor | Moray House | 187 m | No |
| Residential Receptor | N/A | 85 m | No |
| Residential Receptor | Lovat Estates Office | 122 m | No |
| Residential Receptor | Heathmount | 174 m | No |
| Residential Receptor | Gladstone House | 72 m | No |
| Residential Receptor | Ruilick | 185 m | No |
| Residential Receptor | N/A | 169 m | No |

| Designation/Asset | Name | Distance | Potential Impacts? |
|----------------------|------------------|----------|--------------------|
| Residential Receptor | Dunmore | 169 m | No |
| Residential Receptor | Dunmore | 169 m | No |
| Residential Receptor | Dunmore | 163 m | No |
| Residential Receptor | Dunmore | 187 m | No |
| Residential Receptor | 2 Clark House | 93 m | No |
| Residential Receptor | Benview | 134 m | No |
| Residential Receptor | N/A | 192 m | No |
| Residential Receptor | N/A | 104 m | No |
| Residential Receptor | N/A | 196 m | No |
| Residential Receptor | N/A | 114 m | No |
| Residential Receptor | Aird Cottage | 127 m | No |
| Residential Receptor | N/A | 7 m | No |
| Residential Receptor | 1b | 25 m | No |
| Residential Receptor | N/A | 58 m | No |
| Residential Receptor | N/A | 32 m | No |
| Residential Receptor | Glendale | 157 m | No |
| Residential Receptor | Hill View | 120 m | No |
| Residential Receptor | N/A | 118 m | No |
| Residential Receptor | N/A | 168 m | No |
| Residential Receptor | 9 Ruilick | 179 m | No |
| Residential Receptor | N/A | 196 m | No |
| Residential Receptor | Aultgowrie | 118 m | No |
| Residential Receptor | Springfield | 146 m | No |
| Residential Receptor | N/A | 199 m | No |
| Residential Receptor | Shrewsbury House | 167 m | No |
| Residential Receptor | Lilly Cottage | 129 m | No |
| Residential Receptor | 1a | 25 m | No |
| Residential Receptor | 2a | 37 m | No |
| Residential Receptor | N/A | 112 m | No |
| Residential Receptor | N/A | 96 m | No |
| Residential Receptor | N/A | 96 m | No |
| Residential Receptor | N/A | 106 m | No |
| Residential Receptor | 2b | 32 m | No |
| Residential Receptor | Ardholm | 29 m | No |
| Residential Receptor | N/A | 29 m | No |

| Designation/Asset | Name | Distance | Potential Impacts? |
|----------------------|----------------|----------|--------------------|
| Residential Receptor | N/A | 29 m | No |
| Residential Receptor | N/A | 29 m | No |
| Residential Receptor | Hill View | 120 m | No |
| Residential Receptor | N/A | 139 m | No |
| Residential Receptor | N/A | 141 m | No |
| Residential Receptor | Hope Cottage | 158 m | No |
| Residential Receptor | Obsdale House | 169 m | No |
| Residential Receptor | Childrens Hall | 155 m | No |
| Residential Receptor | N/A | 144 m | No |
| Residential Receptor | N/A | 136 m | No |
| Residential Receptor | N/A | 129 m | No |
| Residential Receptor | N/A | 110 m | No |
| Residential Receptor | N/A | 92 m | No |
| Residential Receptor | N/A | 92 m | No |
| Residential Receptor | Shenavall | 48 m | No |
| Residential Receptor | N/A | 80 m | No |
| Residential Receptor | N/A | 80 m | No |
| Residential Receptor | N/A | 68 m | No |
| Residential Receptor | 8 Aird House | 52 m | No |
| Residential Receptor | N/A | 125 m | No |
| Residential Receptor | Willow Cottage | 145 m | No |
| Residential Receptor | N/A | 197 m | No |
| Residential Receptor | 2d | 197 m | No |
| Residential Receptor | N/A | 197 m | No |
| Residential Receptor | N/A | 122 m | No |
| Residential Receptor | N/A | 122 m | No |
| Residential Receptor | N/A | 117 m | No |
| Residential Receptor | 50a | 101 m | No |
| Residential Receptor | N/A | 117 m | No |
| Residential Receptor | N/A | 68 m | No |
| Residential Receptor | N/A | 76 m | No |
| Residential Receptor | N/A | 75 m | No |
| Residential Receptor | 3 Temple View | 18 m | No |
| Residential Receptor | 1 Temple View | 18 m | No |
| Residential Receptor | 2 Temple View | 18 m | No |

| Designation/Asset | Name | Distance | Potential Impacts? |
|-----------------------------|--|----------|--------------------|
| Residential Receptor | N/A | 147 m | No |
| Residential Receptor | N/A | 120 m | No |
| Residential Receptor | The Carse | 197 m | No |
| Residential Receptor | N/A | 131 m | No |
| Residential Receptor | 1 Burnside Cottages | 175 m | No |
| Residential Receptor | 2 Aberforn House | 130 m | No |
| Residential Receptor | 4 Temple View | 18 m | No |
| Residential Receptor | Duich Lodge | 12 m | No |
| Residential Receptor | Blackpark House | 11 m | No |
| Residential Receptor | Dunmore | 163 m | No |
| Residential Receptor | Cornerbrook | 183 m | No |
| Residential Receptor | Ruilick | 58 m | No |
| Residential Receptor | Dunmore | 127 m | No |
| SSSI | Beauly Firth | 151 m | No |
| RAMSAR | Inner Moray Firth | 151 m | No |
| Ancient Woodland | 5210 | 297 m | No |
| Ancient Woodland | 5214 | 883 m | No |
| Ancient Woodland | 4449 | 27 m | No |
| Ancient Woodland | 5209 | 433 m | No |
| Ancient Woodland | 5211 | 301 m | No |
| SPA | Inner Moray Firth | 151 m | No |
| SPA | Inner Moray Firth | 399 m | No |
| Listed Building, Category C | LB7104 Beauly the Square, Ardmore House | 29 m | No |
| Listed Building, Category C | LB7105 Beauly the Square, Culloch House | 32 m | No |
| Listed Building, Category B | LB7106 Beauly, Bank of Scotland | 14 m | No |
| Listed Building, Category C | LB7107 Beauly, Hawthorn and 25 Ferry Road | 101 m | No |
| Listed Building, Category C | LB7108 Beauly, 27 Ferry Road (Roselea) | 119 m | No |
| Listed Building, Category C | LB7109 Beauly, 29 Ferry Road (Cherry Tree Cottage) | 129 m | No |
| Listed Building, Category C | LB7110 Beauly, Netherdale | 372 m | No |

| Designation/Asset | Name | Distance | Potential Impacts? |
|-----------------------------|--|----------|--------------------|
| Listed Building, Category B | LB7111 Beauly, Roman Catholic Church, Burial Ground and Presbytery. | 309 m | No |
| Listed Building, Category B | LB7112 By Beauly, Well House Farm. | 400 m | No |
| Listed Building, Category B | LB7130 Beauly, Lovat Arms Hotel | 88 m | No |
| Listed Building, Category C | LB7131 Beauly, Campbell and Co, High Street | 68 m | No |
| Listed Building, Category C | LB7132 Beauly 3, 4 High Street | 23 m | No |
| Listed Building, Category B | LB7133 Beauly 52, 54 High Street | 116 m | No |
| Listed Building, Category C | LB7134 Beauly, The Square, 1 Priory Court | 116 m | No |
| Listed Building, Category C | LB7135 Beauly, The Square, 2 And 3 Priory Court | 105 m | No |
| Listed Building, Category C | LB7135 Beauly, The Square, 2 And 3 Priory Court | 109 m | No |
| Listed Building, Category C | LB7136 Beauly, The Square, 4-12(Inclusive Nos) Priory Court | 94 m | No |
| Listed Building, Category C | LB7136 Beauly, The Square, 4-12(Inclusive Nos) Priory Court | 93 m | No |
| Listed Building, Category C | LB7136 Beauly, The Square, 4-12(Inclusive Nos) Priory Court | 95 m | No |
| Listed Building, Category C | LB7137 Beauly, Commercial Street Commercial Hotel | 69 m | No |
| Listed Building, Category C | LB7138 Beauly, The Square, Beaufort House | 37 m | No |
| Listed Building, Category C | LB7139 Beauly, The Square, Mathesons's Bakery | 32 m | No |
| Listed Building, Category B | LB14024 Dunmore, Cottage Immediately NW Of Dun Mor at NGR NH 5118 4723 | 211 m | No |
| Listed Building, Category B | LB49635 Beauly Market Cross | 91 m | No |

PRI86

Table 1.87 PRI 86 Environmental Constraints

| Designation/Asset | Name | Distance | Potential Impacts? |
|----------------------|------------------|----------|--------------------|
| Residential Receptor | The Larch House | 191 m | No |
| Residential Receptor | N/A | 156 m | No |
| Residential Receptor | N/A | 22 m | No |
| Residential Receptor | Stalkers Lodge | 67 m | No |
| Residential Receptor | 9 Farley | 181 m | No |
| Ancient Woodland | 4453 | 273 m | No |
| Ancient Woodland | 4457 | 456 m | No |
| Ancient Woodland | 4452 | 218 m | No |
| Ancient Woodland | 4465 | 887 m | No |
| Watercourse | 5000005290886290 | 0 m | Yes |
| Watercourse | 1000000293617770 | 1 m | No |
| Watercourse | 1000000291475890 | 1 m | No |
| Watercourse | 1000000291476050 | 1 m | No |
| Watercourse | 5000005276484860 | 4 m | No |
| Watercourse | 5000005276484860 | 5 m | No |
| Watercourse | 1000000291476050 | 5 m | No |
| Watercourse | 1000000291475490 | 12 m | No |

PRI87

Table 1.88 PRI 87 Environmental Constraints

| Designation/Asset | Name | Distance | Potential Impacts? |
|----------------------|-----------------|----------|--------------------|
| Residential Receptor | Benula | 48 m | No |
| Residential Receptor | Rozel | 33 m | No |
| Residential Receptor | N/A | 161 m | No |
| Residential Receptor | Upper Leanassie | 198 m | No |
| Residential Receptor | N/A | 197 m | No |
| Residential Receptor | Farley | 95 m | No |
| Residential Receptor | Dunsmore Lodge | 48 m | No |
| Residential Receptor | Farley Lodge | 60 m | No |
| Residential Receptor | Leanassie | 97 m | No |
| Residential Receptor | N/A | 38 m | No |
| Residential Receptor | Farley | 24 m | No |
| Residential Receptor | Upper Leanassie | 116 m | No |

| Designation/Asset | Name | Distance | Potential Impacts? |
|----------------------|-----------------------|----------|--------------------|
| Residential Receptor | Druimview | 128 m | No |
| Residential Receptor | N/A | 29 m | No |
| Residential Receptor | Farley | 19 m | No |
| Residential Receptor | N/A | 51 m | No |
| Residential Receptor | Daviot Lodge | 41 m | No |
| Residential Receptor | N/A | 191 m | No |
| Residential Receptor | N/A | 77 m | No |
| Residential Receptor | Woodlands Brook House | 77m | No |
| Residential Receptor | The Larch House | 16 m | No |
| Residential Receptor | N/A | 74 m | No |
| Residential Receptor | N/A | 37 m | No |
| Residential Receptor | N/A | 59 m | No |
| Residential Receptor | Swallowheast | 114 m | No |
| Residential Receptor | N/A | 151 m | No |
| Residential Receptor | Cala Sona | 151 m | No |
| Residential Receptor | N/A | 22 m | No |
| Residential Receptor | N/A | 54 m | No |
| Residential Receptor | Cnoc Uaine | 188 m | No |
| Residential Receptor | Lower Leanassie | 162 m | No |
| Residential Receptor | 5 Farley | 130 m | No |
| Residential Receptor | 1 Leanassie | 17 m | No |
| Residential Receptor | N/A | 33 m | No |
| Residential Receptor | Grudzien | 37 m | No |
| Residential Receptor | 1a Leanassie | 18 m | No |
| Residential Receptor | N/A | 97 m | No |
| Residential Receptor | N/A | 14 m | No |
| Residential Receptor | N/A | 37 m | No |
| Residential Receptor | N/A | 31 m | No |
| Residential Receptor | N/A | 31 m | No |
| Residential Receptor | N/A | 15 m | No |
| Residential Receptor | N/A | 15 m | No |
| Residential Receptor | Torgomack House | 62 m | No |
| Residential Receptor | N/A | 18 m | No |
| Residential Receptor | N/A | 76 m | No |
| Residential Receptor | N/A | 68 m | No |

| Designation/Asset | Name | Distance | Potential Impacts? |
|----------------------|----------------|----------|--------------------|
| Residential Receptor | N/A | 98 m | No |
| Residential Receptor | N/A | 176 m | No |
| Residential Receptor | Tor View House | 150 m | No |
| Residential Receptor | N/A | 95 m | No |
| Residential Receptor | N/A | 167 m | No |
| Residential Receptor | N/A | 172 m | No |
| Residential Receptor | N/A | 47 m | No |
| Residential Receptor | N/A | 22 m | No |
| Residential Receptor | N/A | 25 m | No |
| Residential Receptor | 4 Hydro Houses | 42 m | No |
| Residential Receptor | 3 Hydro Houses | 32 m | No |
| Residential Receptor | 2 Hydro Houses | 21 m | No |
| Residential Receptor | 1 Hydro Houses | 10 m | No |
| Residential Receptor | N/A | 116 m | No |
| Ancient Woodland | 4453 | 153 m | No |
| Ancient Woodland | 4454 | 10 m | No |
| Ancient Woodland | 4455 | 118 m | No |
| Ancient Woodland | 4457 | 0 m | Yes |
| Ancient Woodland | 4459 | 5 m | No |
| Ancient Woodland | 4462 | 98 m | No |
| Ancient Woodland | 4450 | 299 m | No |
| Ancient Woodland | 4451 | 379 m | No |
| Ancient Woodland | 4452 | 0 m | Yes |
| Ancient Woodland | 4460 | 0 m | Yes |
| Ancient Woodland | 4464 | 320 m | No |
| Ancient Woodland | 4465 | 12 m | No |
| Ancient Woodland | 4466 | 709 m | No |
| Ancient Woodland | 4468 | 555 m | No |
| Ancient Woodland | 4469 | 680 m | No |
| Ancient Woodland | 4471 | 773 m | No |
| Ancient Woodland | 4475 | 946 m | No |
| Ancient Woodland | 4473 | 886 m | No |

PRI88

Table 1.89 PRI 88 Environmental Constraints

| Designation/Asset | Name | Distance | Potential Impacts? |
|----------------------|------------------|----------|--------------------|
| Residential Receptor | 3 Farley | 44 m | No |
| Residential Receptor | Farley | 156 m | No |
| Residential Receptor | Dunsmore Lodge | 84 m | No |
| Residential Receptor | Farley Lodge | 182 m | No |
| Residential Receptor | Dunvegan Lodge | 120 m | No |
| Residential Receptor | Farley | 128 m | No |
| Residential Receptor | 2 Farley | 26 m | No |
| Ancient Woodland | 4450 | 0 m | Yes |
| Ancient Woodland | 4451 | 243 m | No |
| Surface Water PWS | 2 Farley (ID 18) | 17 m | No |
| Watercourse | 1000000291434050 | 0 m | Yes |
| Watercourse | 1000000291433900 | 1 m | No |
| Watercourse | 1000000291405410 | 2 m | No |
| Watercourse | 1000000291404760 | 4 m | No |
| Watercourse | 1000000291433960 | 4 m | No |
| Watercourse | 1000000291433930 | 6 m | No |
| Watercourse | 1000000291433870 | 26 m | No |
| Watercourse | 1000000291433850 | 28 m | No |

PRI89

Table 1.90 PRI 89 Environmental Constraints

| Designation/Asset | Name | Distance | Potential Impacts? |
|----------------------|-------------------------------|----------|--------------------|
| Residential Receptor | Brae Grudie | 167 m | No |
| Residential Receptor | Upper Leanassie | 72 m | No |
| Residential Receptor | Development Site at Leanassie | 72 m | No |
| Residential Receptor | Leanassie | 23m | No |
| Residential Receptor | Upper Leanassie | 64 m | No |
| Residential Receptor | Farley | 53 m | No |
| Residential Receptor | Dundonnell Lodge | 85 m | No |
| Residential Receptor | Daviot Lodge | 61 m | No |
| Residential Receptor | N/A | 118 m | No |
| Residential Receptor | Duffus Lodge | 100 m | No |
| Residential Receptor | N/A | 139 m | No |

| Designation/Asset | Name | Distance | Potential Impacts? |
|-------------------|------------------|----------|--------------------|
| Ancient Woodland | 4454 | 91 m | No |
| Ancient Woodland | 4455 | 285 m | No |
| Ancient Woodland | 4459 | 16 m | No |
| Ancient Woodland | 4462 | 137 m | No |
| Ancient Woodland | 4460 | 521 m | No |
| Ancient Woodland | 4464 | 209 m | No |
| Ancient Woodland | 4471 | 823 m | No |
| Watercourse | 1000000291453140 | 5 m | No |
| Watercourse | 1000000291452890 | 7 m | No |

PRI90

No environmental constraints were identified within the search area for PRI90.

PRI91

Table 1.91 PRI 91 Environmental Constraints

| Designation/Asset | Name | Distance | Potential Impacts? |
|----------------------|-----------------------------|----------|--------------------|
| Residential Receptor | Breakachy | 181 m | No |
| Residential Receptor | Breakachy | 92 m | No |
| Residential Receptor | Breakachy | 191 m | No |
| Residential Receptor | Breakachy | 191 m | No |
| Residential Receptor | Wester Cruenassie | 12 m | No |
| Residential Receptor | Breakachy | 18 m | No |
| Residential Receptor | Tighnaleac | 19 m | No |
| Residential Receptor | Breakachy | 15 m | No |
| Ancient Woodland | 4463 | 133 m | No |
| Ancient Woodland | 4466 | 0 m | Yes |
| Ancient Woodland | 4468 | 78 m | No |
| Ancient Woodland | 4469 | 439 m | No |
| Ancient Woodland | 4472 | 49 m | No |
| Ancient Woodland | 4476 | 264 m | No |
| Ground Water PWS | Cluanie Farm (ID 7) | 428 m | No |
| Ground Water PWS | Darach Brae (ID 8) | 456 m | No |
| Ground Water PWS | Breakachy Farm (ID 10) | 130 m | No |
| Ground Water PWS | Wester Cruenassie (ID 23) | 24 m | No |
| Ground Water PWS | Culour of Breakachy (ID 20) | 197 m | No |
| Surface Water PWS | Ardochy (A) (ID 2.2) | 266 m | No |

| Designation/Asset | Name | Distance | Potential Impacts? |
|-------------------|---------------------|----------|--------------------|
| Surface Water PWS | Ardoch (B) (ID 2.1) | 238 m | No |
| Surface Water PWS | Cruenassie (ID 19) | 18 m | No |
| Surface Water PWS | Log House (ID 21) | 103 m | No |
| Watercourse | 1000000291407590 | 2 m | No |
| Watercourse | 1000000291407540 | 3 m | No |
| Watercourse | 1000000291407450 | 5 m | No |
| Watercourse | 1000000291407410 | 5 m | No |
| Watercourse | 1000000291407480 | 5 m | No |
| Watercourse | 1000000291407550 | 18 m | No |

PRI92

Table 1.92 PRI 92 Environmental Constraints

| Designation/Asset | Name | Distance | Potential Impacts? |
|-----------------------------|--------------------------|----------|--------------------|
| Residential Receptor | Tigh-Na-Laggan | 177 m | No |
| Residential Receptor | Cuil Na Caillich | 161 m | No |
| Ancient Woodland | 4493 | 432 m | No |
| Ancient Woodland | 4486 | 5 m | No |
| Ancient Woodland | 4487 | 0 m | Yes |
| Ancient Woodland | 4488 | 0 m | Yes |
| Ancient Woodland | 4485 | 0 m | Yes |
| Ancient Woodland | 4485 | 0 m | Yes |
| Ancient Woodland | 4499 | 312 | No |
| Ancient Woodland | 4240 | 895 | No |
| Ancient Woodland | 4475 | 461 | No |
| Ancient Woodland | 4479 | 24 m | No |
| Ancient Woodland | 4481 | 183 m | No |
| Ancient Woodland | 4482 | 0 m | Yes |
| Ancient Woodland | 4483 | 28 m | No |
| Ancient Woodland | 4484 | 0 m | Yes |
| Ancient Woodland | 4489 | 0 m | Yes |
| Ancient Woodland | 4490 | 134 m | No |
| Ancient Woodland | 4473 | 162 m | No |
| Ancient Woodland | 4480 | 44 m | No |
| Listed Building, Category B | LB7117 Eileanaigas House | 424 m | No |
| Listed Building, Category B | LB7125 Aigas House | 492 m | No |

| Designation/Asset | Name | Distance | Potential Impacts? |
|-----------------------------|---------------------------------------|----------|--------------------|
| Listed Building, Category C | LB7126 Aigas House Gate Lodge | 359 m | No |
| Listed Building, Category C | LB7127 Crask of Aigas, Druim Cottage | 496 m | No |
| Listed Building, Category B | LB8104 Eskdale House | 782 m | No |
| Listed Building, Category C | LB49020 Crask of Aigas Smithy Cottage | 433 m | No |
| Surface Water PWS | Mains of Aigas (ID 9) | 272 m | No |
| Surface Water PWS | Tigh-Na-Laggan (ID 49) | 177 m | No |
| Surface Water PWS | Mounaceap (ID 22) | 117 m | No |
| Watercourse | 1000000291407420 | 11 m | No |
| Watercourse | 1000000291407450 | 15 m | No |
| Watercourse | 5000005272508490 | 27 m | No |

PR93

Table 1.93 PRI 93 Environmental Constraints

| Designation/Asset | Name | Distance | Potential Impacts? |
|-------------------|-----------------------------|----------|--------------------|
| Ancient Woodland | 4467 | 0 m | Yes |
| Ancient Woodland | 4477 | 973 m | No |
| Surface Water PWS | Aigas Power Station (ID 17) | 888 m | No |

PR94

Table 1.94 PRI 94 Environmental Constraints

| Designation/Asset | Name | Distance | Potential Impacts? |
|----------------------|--------------------------------------|----------|--------------------|
| Core Path | IN03.04 Lovat Bridge to Black Bridge | 2 m | No |
| Residential Receptor | Blackridge | 18 m | No |
| Residential Receptor | Blackridge | 20 m | No |
| Residential Receptor | Blackridge | 118 m | No |
| Residential Receptor | Blackridge | 118 m | No |
| Residential Receptor | Millcroft | 110 m | No |
| Residential Receptor | Mill Cottage | 82 m | No |
| Residential Receptor | Teafrish | 160 m | No |
| Ancient Woodland | 4478 | 372 m | No |
| Ancient Woodland | 4461 | 368 m | No |
| Ancient Woodland | 5229 | 67 m | No |
| Ancient Woodland | 5232 | 418 m | No |

| Designation/Asset | Name | Distance | Potential Impacts? |
|-----------------------------|--|----------|--------------------|
| Ancient Woodland | 4467 | 7 m | No |
| Ancient Woodland | 4470 | 0 m | Yes |
| Ancient Woodland | 5237 | 879 m | No |
| Ancient Woodland | 4474 | 0 m | Yes |
| Ancient Woodland | 5240 | 730 m | No |
| Ancient Woodland | 4477 | 209 m | No |
| Listed Building, Category B | LB7122 Kilmorack Old Parish Church and Burial Ground | 338 m | No |
| Listed Building, Category C | LB7123 Kilmorack Old Burial Ground | 428 m | No |
| Listed Building, Category B | LB7124 Kilmorack Old Manse and Steading | 489 m | No |
| Listed Building, Category C | LB47970 Beaufort Castle, The Coach House Including Ancillary Structure | 836 m | No |
| Listed Building, Category B | LB8081 Kiltarlity Old Parish Church Burial Ground, excluding Scheduled Monument No 5570 'Kiltarlity Old Parish Church', Kiltarlity | 101 m | No |
| GDL | GDL00052 Beaufort Castle | 27 m | No |

JW1

Table 1.95 JW1 Environmental Constraints

| Designation/Asset | Name | Distance | Potential Impacts? |
|----------------------|------|----------|--------------------|
| Residential Receptor | N/A | 81 m | No |

JW2

Table 1.96 JW2 Environmental Constraints

| Designation/Asset | Name | Distance | Potential Impacts? |
|----------------------|-----------|----------|--------------------|
| Residential Receptor | Lanergill | 102 m | No |

JW3

No environmental constraints were identified within the search area for JW3.

JW4

Table 1.97 JW4 Environmental Constraints

| Designation/Asset | Name | Distance | Potential Impacts? |
|----------------------|------|----------|--------------------|
| Residential Receptor | N/A | 13 m | No |

| Designation/Asset | Name | Distance | Potential Impacts? |
|----------------------|-----------------|----------|--------------------|
| Residential Receptor | Fasgadh | 41 m | No |
| Residential Receptor | Mybster | 153 m | No |
| Residential Receptor | Keepers Cottage | 170 m | No |
| Residential Receptor | Curlew | 197 m | No |

JW5

Table 1.98 JW5 Environmental Constraints

| Designation/Asset | Name | Distance | Potential Impacts? |
|-----------------------------|---------------------------|----------|--------------------|
| Listed Building, Category C | LB14977 Causeymire Church | 802 m | No |
| Watercourse | 1000000168190150 | 23 m | No |

JW6

Table 1.99 JW6 Environmental Constraints

| Designation/Asset | Name | Distance | Potential Impacts? |
|-------------------|------------------------------------|----------|--------------------|
| SSSI | Shielton Peatlands | 0 m | Yes |
| SSSI | Leavad | 46 m | No |
| SSSI | Blar nam Faoileag | 658 m | No |
| RAMSAR | Caithness and Sutherland Peatlands | 173 m | No |
| RSPB IBA | Caithness and Sutherland Peatlands | 0 m | Yes |
| RSPB Reserves | Forsinard Flows | 649 m | No |
| SPA | Caithness and Sutherland Peatlands | 0 m | Yes |
| SAC | Caithness and Sutherland Peatlands | 0 m | Yes |
| SAC | River Thurso | 642 m | No |

JW7

Table 1.100 JW7 Environmental Constraints

| Designation/Asset | Name | Distance | Potential Impacts? |
|----------------------|----------------|----------|--------------------|
| Residential Receptor | Rangag | 42 m | No |
| Residential Receptor | Hill of Rangag | 105 m | No |

JW8

Table 1.101 JW8 Environmental Constraints

| Designation/Asset | Name | Distance | Potential Impacts? |
|----------------------|------------------------|----------|--------------------|
| Residential Receptor | Schoolhouse Achavanich | 21 m | No |

| Designation/Asset | Name | Distance | Potential Impacts? |
|--------------------|----------------------|----------|--------------------|
| Watercourse | 1000000168237490 | 2 m | No |
| Watercourse | 1000000168237320 | 8 m | No |
| Peat, Importance 2 | Undiff. Heather moor | 0 m | Yes |

JW9

Table 1.102 JW9 Environmental Constraints

| Designation/Asset | Name | Distance | Potential Impacts? |
|--------------------|----------------------|----------|--------------------|
| Watercourse | 1000000168193280 | 0 m | Yes |
| Watercourse | 5000005196329400 | 6 m | No |
| Peat, Importance 2 | Undiff. Heather moor | 0 m | Yes |

JW10

Table 1.103 JW10 Environmental Constraints

| Designation/Asset | Name | Distance | Potential Impacts? |
|--------------------|----------------------|----------|--------------------|
| Watercourse | 1000000168193730 | 3 m | No |
| Watercourse | 1000000168193730 | 24 m | No |
| Peat, Importance 2 | Undiff. Heather moor | 0 m | Yes |

JW11

Table 1.104 JW11 Environmental Constraints

| Designation/Asset | Name | Distance | Potential Impacts? |
|--------------------|----------------------|----------|--------------------|
| Peat, Importance 1 | Undiff. Heather moor | 0 m | Yes |

JW12

Table 1.105 JW12 Environmental Constraints

| Designation/Asset | Name | Distance | Potential Impacts? |
|--------------------|------------------------------------|----------|--------------------|
| SSSI | Coire na Beinne Mires | 173 m | No |
| RAMSAR | Caithness and Sutherland Peatlands | 173 m | No |
| SPA | Caithness and Sutherland Peatlands | 173 m | No |
| SAC | Caithness and Sutherland Peatlands | 173 m | No |
| Groundwater PWS | Benechiel (ID 15) | 568 m | No |
| Peat, Importance 2 | Undiff. Heather moor | 0 m | Yes |

JW13

No environmental constraints were identified within the search area for JW13.

JW14

Table 1.106 JW14 Environmental Constraints

| Designation/Asset | Name | Distance | Potential Impacts? |
|--------------------|----------------------|----------|--------------------|
| Watercourse | 1000000168249770 | 30 m | No |
| Peat, Importance 2 | Undiff. Heather moor | 0 m | Yes |

JW15

Table 1.107 JW15 Environmental Constraints

| Designation/Asset | Name | Distance | Potential Impacts? |
|--------------------|----------------------|----------|--------------------|
| Peat, Importance 2 | Undiff. Heather moor | 0 m | Yes |

JW16

Table 1.108 JW16 Environmental Constraints

| Designation/Asset | Name | Distance | Potential Impacts? |
|----------------------|----------|----------|--------------------|
| Residential Receptor | Boultach | 130 m | No |

JW17

Table 1.109 JW17 Environmental Constraints

| Designation/Asset | Name | Distance | Potential Impacts? |
|--------------------|----------------------------|----------|--------------------|
| Scheduled Monument | SM6015 Minera, hut circles | 569 m | No |
| Peat, Importance 2 | Undiff. Heather moor | 0 m | Yes |

JW18

Table 1.110 JW18 Environmental Constraints

| Designation/Asset | Name | Distance | Potential Impacts? |
|--------------------|----------------------|----------|--------------------|
| Scheduled Monument | SM6014 Buolacrabher | 190 m | No |
| Peat, Importance 2 | Undiff. Heather moor | 0 m | Yes |

JW19

Table 1.111 JW19 Environmental Constraints

| Designation/Asset | Name | Distance | Potential Impacts? |
|--------------------|----------------------|----------|--------------------|
| Peat, Importance 2 | Undiff. Heather Moor | 0 m | Yes |

JW20

No environmental constraints were identified within the search area for JW20.

JW21

Table 1.112 JW21 Environmental Constraints

| Designation/Asset | Name | Distance | Potential Impacts? |
|-------------------|------|----------|--------------------|
|-------------------|------|----------|--------------------|

| | | | |
|------------|--|-----|-----|
| Core Paths | CA04.04 Achnaclyth track by Toutnagoul | 0 m | Yes |
| SSSI | Dunbeath Water | 0 m | Yes |

JW22

Table 1.113 JW22 Environmental Constraints

| Designation/Asset | Name | Distance | Potential Impacts? |
|--------------------|----------------------|----------|--------------------|
| Watercourse | 1000000168160420 | 27 m | No |
| Peat, Importance 1 | Blanket bog/peat.veg | 0 m | Yes |

JW23

Table 1.114 JW23 Environmental Constraints

| Designation/Asset | Name | Distance | Potential Impacts? |
|----------------------|--------------|----------|--------------------|
| Residential Receptor | Achorn House | 194 m | No |

JW24

Table 1.115 JW24 Environmental Constraints

| Designation/Asset | Name | Distance | Potential Impacts? |
|-----------------------------|--|----------|--------------------|
| Residential Receptor | N/A | 0 m | Yes |
| Residential Receptor | Inver Park House | 23 m | No |
| Residential Receptor | N/A | 55 m | No |
| Residential Receptor | Inver House | 56 m | No |
| Residential Receptor | Inver | 72 m | No |
| SSSI | Dunbeath to Sgaps Geo | 451 m | No |
| SSSI | Knockinnon Heath | 883 m | No |
| SAC | East Caithness Cliffs | 451 m | No |
| Listed Building, Category B | LB7945 Dunbeath, Portomin Harbour, Fishing Store And Ice House | 500 m | No |
| Listed Building, Category B | LB42894 Dunbeath, Salmon Bothy | 561 m | No |
| Listed Building, Category C | LB7941 Dunbeath The Village Mrs Mackay'S House And Tigh A Mhuilinn (Lindsay) | 583 m | No |
| Listed Building, Category A | LB7951 Laidhay Croft Museum Croft House And Barn | 896 m | No |

JW25

Table 1.116 JW25 Environmental Constraints

| Designation/Asset | Name | Distance | Potential Impacts? |
|----------------------|--------------------------|----------|--------------------|
| Core Paths | CA04.11 A9 roadside link | 0 m | Yes |
| Core Paths | CA04.10 Milton track | 150 m | No |
| Core Paths | CA04.07 Post office path | 185 m | No |
| Residential Receptor | Balnabruich House | 21 m | No |
| Residential Receptor | White Cottage | 27 m | No |
| Residential Receptor | N/A | 44 m | No |
| Residential Receptor | N/A | 59 m | No |
| Residential Receptor | Garagh Cante | 66 m | No |
| Residential Receptor | Brae View Cottage | 84 m | No |
| Residential Receptor | N/A | 88 m | No |
| Residential Receptor | N/A | 90 m | No |
| Residential Receptor | N/A | 93 m | No |
| Residential Receptor | N/A | 100 m | No |
| Residential Receptor | N/A | 106 m | No |
| Residential Receptor | N/A | 111 m | No |
| Residential Receptor | N/A | 113 m | No |
| Residential Receptor | New Sunny Bank | 121 m | No |
| Residential Receptor | Dunbeath Delivery Office | 131 m | No |
| Residential Receptor | Ross Manse | 136 m | No |
| Residential Receptor | Strathallan | 156 m | No |
| Residential Receptor | N/A | 182 m | No |
| Residential Receptor | N/A | 183 m | No |
| Residential Receptor | N/A | 184 m | No |
| Residential Receptor | N/A | 185 m | No |
| Residential Receptor | N/A | 186 m | No |
| Residential Receptor | N/A | 188 m | No |
| Residential Receptor | The Weavers | 190 m | No |
| Residential Receptor | Old Police Station | 191 m | No |
| Residential Receptor | Balnabruich Cottage | 191 m | No |
| Ancient Woodland | 1058 | 233 m | No |

| Designation/Asset | Name | Distance | Potential Impacts? |
|-----------------------------|--|----------|--------------------|
| Listed Building, Category B | LB7940 Dunbeath Bridge Over The Dunbeath Water (On A9 Road) | 474 m | No |
| Listed Building, Category C | LB7943 Dunbeath, The Village Murray M Smythe Shop | 545 m | No |
| Listed Building, Category C | LB7942 Dunbeath, The Village (Macewen And Farquhar) | 550 m | No |
| Listed Building, Category C | LB7941 Dunbeath The Village Mrs Mackay'S House And Tigh A Mhuilinn (Lindsay) | 565 m | No |
| Listed Building, Category B | LB7939 Dunbeath Castle Dovecote | 663 m | No |
| Listed Building, Category B | LB7938 Dunbeath Castle Gate Lodge And Gate Piers | 716 m | No |
| GDL | GDL00150 Dunbeath Castle | 602 m | No |

JW26

Table 1.117 JW26 Environmental Constraints

| Designation/Asset | Name | Distance | Potential Impacts? |
|----------------------|-----------------------|----------|--------------------|
| Residential Receptor | Rhian House | 5 m | No |
| Residential Receptor | Upper Borgue | 110 m | No |
| Residential Receptor | Rhian Cottage | 182 m | No |
| SAC | East Caithness Cliffs | 930 m | No |

JW27

Table 1.118 JW27 Environmental Constraints

| Designation/Asset | Name | Distance | Potential Impacts? |
|----------------------|-----------------------|----------|--------------------|
| Residential Receptor | Newport | 13 m | No |
| Residential Receptor | 7 Newport | 43 m | No |
| Residential Receptor | N/A | 56 m | No |
| Residential Receptor | 6 Newport | 59 m | No |
| Residential Receptor | 5 Newport | 70 m | No |
| Residential Receptor | 9 Newport | 108 m | No |
| SAC | East Caithness Cliffs | 554 m | No |

JW28

Table 1.119 JW28 Environmental Constraints

| Designation/Asset | Name | Distance | Potential Impacts? |
|----------------------|---------------------------------------|----------|--------------------|
| SLA | The Flow Country and Berriedale Coast | 0 m | No |
| Residential Receptor | Tigh Ant Saoir | 51 m | No |
| Residential Receptor | Lower Newport | 104 m | No |
| SAC | East Caithness Cliffs | 363 m | No |
| Watercourse | 1000000168133750 | 2 m | No |
| Watercourse | 1000000168743620 | 2 m | No |
| Watercourse | 1000000168133830 | 11 m | No |
| Watercourse | 5000005205081120 | 13 m | No |
| Watercourse | 1000000168133600 | 27 m | No |

JW29

Table 1.120 JW29 Environmental Constraints

| Designation/Asset | Name | Distance | Potential Impacts? |
|----------------------|---------------------------------------|----------|--------------------|
| SLA | The Flow Country and Berriedale Coast | 0 m | No |
| Residential Receptor | N/A | 23 m | No |
| Residential Receptor | Lower Newport | 37 m | No |
| Residential Receptor | Hilltop | 88 m | No |
| Peat, Importance 2 | Undiff. Heather moor | 0 m | Yes |

JW30

Table 1.121 JW30 Environmental Constraints

| Designation/Asset | Name | Distance | Potential Impacts? |
|----------------------|---------------------------------------|----------|--------------------|
| SLA | The Flow Country and Berriedale Coast | 0 m | No |
| Residential Receptor | Rowan Dene | 60 m | No |
| Residential Receptor | Kingspark House | 63 m | No |
| SSSI | Berriedale Cliffs | 132 m | No |
| SAC | East Caithness Cliffs | 132 m | No |
| SPA | East Caithness Cliffs | 132 m | No |
| Peat, Importance 2 | Undiff. Heather moor | 0 m | Yes |

JW31

Table 1.122 JW31 Environmental Constraints

| Designation/Asset | Name | Distance | Potential Impacts? |
|-----------------------------|--|----------|--------------------|
| SLA | The Flow Country and Berrisdale Coast | 0 m | No |
| Residential Receptor | Sunnybrae | 96 m | No |
| Residential Receptor | Borgue | 144 m | No |
| Residential Receptor | Yellow Broom | 172 m | No |
| SSSI | Berrisdale Water | 229 m | No |
| Ancient Woodland | 1072 | 932 m | No |
| Listed Building, Category B | LB7926 Berrisdale Church Of Scotland And Burial Ground | 43 m | No |
| Listed Building, Category C | LB7927 Berrisdale, The White House (Former Church Of Scotland Manse) | 392 m | No |
| Listed Building, Category B | LB50836 Berrisdale, Welbeck Estate, Ivy Cottage And Laundry | 612 m | No |
| Listed Building, Category B | LB7932 Berrisdale, Welbeck Estate Office, Berrisdale Post Office And Stable/Byre Range | 624 m | No |
| Listed Building, Category C | LB7968 Berrisdale, 2 Bridges Over Berrisdale And Langwell Waters | 669 m | No |
| Listed Building, Category C | LB7921 Berrisdale 2, Mill House | 680 m | No |
| Listed Building, Category B | LB7922 Berrisdale, Saw Mill | 685 m | No |
| Listed Building, Category C | LB7933 Berrisdale 1 Mill House | 685 m | No |
| Listed Building, Category B | LB7969 Berrisdale War Memorial, Berrisdale | 689 m | No |
| Listed Building, Category C | LB7924 Berrisdale Shore Cottages | 694 m | No |
| Listed Building, Category C | LB7925 Berrisdale Shore, Fishing Store And Ice House | 710 m | No |
| Listed Building, Category C | LB7968 Berrisdale, 2 Bridges Over Berrisdale And Langwell Waters | 713 m | No |

| Designation/Asset | Name | Distance | Potential Impacts? |
|-----------------------------|---|----------|--------------------|
| Listed Building, Category C | LB7923 Berriedale 1, 2, 3, Portland Terrace | 770 m | No |
| Listed Building, Category C | LB7923 Berriedale 1, 2, 3, Portland Terrace | 785 m | No |
| Listed Building, Category C | LB7923 Berriedale 1, 2, 3, Portland Terrace | 795 m | No |
| Listed Building, Category B | LB7931 Berriedale Pair Navigation Beacon Towers | 951 m | No |
| SAC | Berriedale and Langwell Waters | 389 m | No |
| SAC | East Caithness Cliffs | 404 m | No |
| Watercourse | 1000000168134010 | 28 m | No |

JW32

Table 1.123 JW32 Environmental Constraints

| Designation/Asset | Name | Distance | Potential Impacts? |
|-----------------------------|---|----------|--------------------|
| Residential Receptor | Kildonan Lodge | 170 m | No |
| Residential Receptor | Torrish | 175 m | No |
| Listed Building, Category C | LB7190 Kildonan Bridge Over River Helmsdale | 730 m | No |

JW33

Table 1.124 JW33 Environmental Constraints

| Designation/Asset | Name | Distance | Potential Impacts? |
|-------------------|---------------------------------------|----------|--------------------|
| SLA | The Flow Country and Berriedale Coast | 0 m | No |
| SSSI | Langwell Water | 593 m | No |

JW34

Table 1.125 JW34 Environmental Constraints

| Designation/Asset | Name | Distance | Potential Impacts? |
|-------------------|---------------------------------------|----------|--------------------|
| SLA | The Flow Country and Berriedale Coast | 0 m | No |
| SAC | East Caithness Cliffs | 895 m | No |

JW35

Table 1.126 JW35 Environmental Constraints

| Designation/Asset | Name | Distance | Potential Impacts? |
|-------------------|------------------|----------|--------------------|
| Watercourse | 1000000168048240 | 19 m | No |
| Watercourse | 1000000168048530 | 24 m | No |

| Designation/Asset | Name | Distance | Potential Impacts? |
|-------------------|------------------|----------|--------------------|
| Watercourse | 5000005151028990 | 28 m | No |

JW36

No environmental constraints were identified within the search area for JW36.

JW37

Table 1.127 JW37 Environmental Constraints

| Designation/Asset | Name | Distance | Potential Impacts? |
|-------------------|--------------|----------|--------------------|
| SSSI | Ousdale Barn | 237 m | No |

JW38

Table 1.128 JW38 Environmental Constraints

| Designation/Asset | Name | Distance | Potential Impacts? |
|-----------------------------|---|----------|--------------------|
| Wildland | Causeymire-Knockfin Flows | 640 m | No |
| Residential Receptor | Ousdale | 64 m | No |
| Listed Building, Category C | LB8001 Ousdale Bridge Over The Ousdale Burn | 201 m | No |
| Groundwater PWS | Ousdale (ID 16) | 40 m | No |

JW39

Table 1.129 JW39 Environmental Constraints

| Designation/Asset | Name | Distance | Potential Impacts? |
|-----------------------------|--------------------------|----------|--------------------|
| Listed Building, Category C | LB8002 Ousdale Farmhouse | 439 m | No |

JW40

No environmental constraints were identified within the search area for JW40.

JW41

Table 1.130 JW41 Environmental Constraints

| Designation/Asset | Name | Distance | Potential Impacts? |
|-------------------|---------------------------------|----------|--------------------|
| Groundwater PWS | Caen House and Croft 205 (ID 1) | 264 m | No |

JW42

No environmental constraints were identified within the search area for JW42.

JW43

Table 1.131 JW43 Environmental Constraints

| Designation/Asset | Name | Distance | Potential Impacts? |
|----------------------|--------------|----------|--------------------|
| Residential Receptor | Strath Lodge | 153 m | No |

JW44

Table 1.132 JW44 Environmental Constraints

| Designation/Asset | Name | Distance | Potential Impacts? |
|--------------------|--------------------------------------|----------|--------------------|
| SLA | Loch Fleet, Loch Brora and Glen Loth | 0 m | No |
| Peat, Importance 2 | Undiff. Heather moor | 0 m | Yes |

JW45

Table 1.133 JW45 Environmental Constraints

| Designation/Asset | Name | Distance | Potential Impacts? |
|--------------------|--------------------------------------|----------|--------------------|
| SLA | Loch Fleet, Loch Brora and Glen Loth | 0 m | No |
| Peat, Importance 2 | Undiff. Heather moor | 0 m | Yes |

JW46

Table 1.134 JW46 Environmental Constraints

| Designation/Asset | Name | Distance | Potential Impacts? |
|----------------------|------------------------|----------|--------------------|
| Residential Receptor | Othin House | 4 m | No |
| Residential Receptor | N/A | 11 m | No |
| Residential Receptor | N/A | 20 m | No |
| Residential Receptor | Dunroamin | 21 m | No |
| Residential Receptor | N/A | 25 m | No |
| Residential Receptor | Kennedy Cottage | 26 m | No |
| Residential Receptor | Bank Of Scotland House | 30 m | No |
| Residential Receptor | Old Toll Cottage | 32 m | No |
| Residential Receptor | N/A | 39 m | No |
| Residential Receptor | N/A | 39 m | No |
| Residential Receptor | N/A | 40 m | No |
| Residential Receptor | Rowan House | 42 m | No |
| Residential Receptor | N/A | 45 m | No |
| Residential Receptor | N/A | 46 m | No |
| Residential Receptor | Glebe House | 50 m | No |
| Residential Receptor | Gearrloch | 52 m | No |
| Residential Receptor | Braemore | 55 m | No |
| Residential Receptor | N/A | 58 m | No |
| Residential Receptor | N/A | 60 m | No |
| Residential Receptor | N/A | 61 m | No |
| Residential Receptor | N/A | 67 m | No |

| Designation/Asset | Name | Distance | Potential Impacts? |
|----------------------|---------------------|----------|--------------------|
| Residential Receptor | N/A | 68 m | No |
| Residential Receptor | Ar Dachaidh | 68 m | No |
| Residential Receptor | N/A | 72 m | No |
| Residential Receptor | Westlea | 76 m | No |
| Residential Receptor | N/A | 77 m | No |
| Residential Receptor | Myosotis Cottage | 78 m | No |
| Residential Receptor | N/A | 78 m | No |
| Residential Receptor | N/A | 79 m | No |
| Residential Receptor | N/A | 79 m | No |
| Residential Receptor | Harbour Cottage | 81 m | No |
| Residential Receptor | N/A | 81 m | No |
| Residential Receptor | N/A | 82 m | No |
| Residential Receptor | N/A | 83 m | No |
| Residential Receptor | N/A | 83 m | No |
| Residential Receptor | N/A | 83 m | No |
| Residential Receptor | N/A | 84 m | No |
| Residential Receptor | N/A | 84 m | No |
| Residential Receptor | N/A | 85 m | No |
| Residential Receptor | N/A | 88 m | No |
| Residential Receptor | Torvean | 88 m | No |
| Residential Receptor | Eastlea | 90 m | No |
| Residential Receptor | N/A | 90 m | No |
| Residential Receptor | N/A | 94 m | No |
| Residential Receptor | Caberfeidh | 95 m | No |
| Residential Receptor | N/A | 98 m | No |
| Residential Receptor | N/A | 99 m | No |
| Residential Receptor | Old Bank House | 101 m | No |
| Residential Receptor | N/A | 101 m | No |
| Residential Receptor | 2 Old Bank House | 102 m | No |
| Residential Receptor | Ivy Bank | 103 m | No |
| Residential Receptor | N/A | 103 m | No |
| Residential Receptor | The Old Power House | 104 m | No |
| Residential Receptor | N/A | 105 m | No |
| Residential Receptor | N/A | 106 m | No |
| Residential Receptor | N/A | 107 m | No |

| Designation/Asset | Name | Distance | Potential Impacts? |
|----------------------|------------|----------|--------------------|
| Residential Receptor | N/A | 107 m | No |
| Residential Receptor | N/A | 107 m | No |
| Residential Receptor | N/A | 109 m | No |
| Residential Receptor | Dunvegan | 110 m | No |
| Residential Receptor | N/A | 114 m | No |
| Residential Receptor | N/A | 114 m | No |
| Residential Receptor | N/A | 114 m | No |
| Residential Receptor | N/A | 115 m | No |
| Residential Receptor | N/A | 121 m | No |
| Residential Receptor | N/A | 122 m | No |
| Residential Receptor | N/A | 122 m | No |
| Residential Receptor | N/A | 125 m | No |
| Residential Receptor | N/A | 128 m | No |
| Residential Receptor | Ruard | 130 m | No |
| Residential Receptor | N/A | 131 m | No |
| Residential Receptor | N/A | 133 m | No |
| Residential Receptor | N/A | 133 m | No |
| Residential Receptor | N/A | 133 m | No |
| Residential Receptor | N/A | 134 m | No |
| Residential Receptor | N/A | 134 m | No |
| Residential Receptor | Heatherlea | 134 m | No |
| Residential Receptor | N/A | 135 m | No |
| Residential Receptor | N/A | 135 m | No |
| Residential Receptor | N/A | 136 m | No |
| Residential Receptor | N/A | 136 m | No |
| Residential Receptor | N/A | 137 m | No |
| Residential Receptor | N/A | 138 m | No |
| Residential Receptor | N/A | 138 m | No |
| Residential Receptor | N/A | 138 m | No |
| Residential Receptor | N/A | 140 m | No |
| Residential Receptor | N/A | 140 m | No |
| Residential Receptor | N/A | 140 m | No |
| Residential Receptor | N/A | 140 m | No |
| Residential Receptor | N/A | 140 m | No |
| Residential Receptor | N/A | 140 m | No |

| Designation/Asset | Name | Distance | Potential Impacts? |
|----------------------|------------|----------|--------------------|
| Residential Receptor | Rock Halla | 140 m | No |
| Residential Receptor | N/A | 141 m | No |
| Residential Receptor | N/A | 141 m | No |
| Residential Receptor | N/A | 141 m | No |
| Residential Receptor | N/A | 142 m | No |
| Residential Receptor | N/A | 143 m | No |
| Residential Receptor | N/A | 144 m | No |
| Residential Receptor | N/A | 145 m | No |
| Residential Receptor | 10A | 145 m | No |
| Residential Receptor | Kintyre | 145 m | No |
| Residential Receptor | Danarra | 147 m | No |
| Residential Receptor | 72A | 147 m | No |
| Residential Receptor | N/A | 147 m | No |
| Residential Receptor | N/A | 147 m | No |
| Residential Receptor | Caer-Log | 149 m | No |
| Residential Receptor | N/A | 150 m | No |
| Residential Receptor | N/A | 152 m | No |
| Residential Receptor | N/A | 154 m | No |
| Residential Receptor | N/A | 154 m | No |
| Residential Receptor | N/A | 154 m | No |
| Residential Receptor | N/A | 155 m | No |
| Residential Receptor | N/A | 157 m | No |
| Residential Receptor | N/A | 159 m | No |
| Residential Receptor | N/A | 159 m | No |
| Residential Receptor | N/A | 160 m | No |
| Residential Receptor | N/A | 164 m | No |
| Residential Receptor | N/A | 166 m | No |
| Residential Receptor | N/A | 167 m | No |
| Residential Receptor | N/A | 170 m | No |
| Residential Receptor | N/A | 172 m | No |
| Residential Receptor | Westgate | 174 m | No |
| Residential Receptor | 45907 | 174 m | No |
| Residential Receptor | N/A | 175 m | No |
| Residential Receptor | N/A | 175 m | No |
| Residential Receptor | N/A | 177 m | No |

| Designation/Asset | Name | Distance | Potential Impacts? |
|-----------------------------|--|----------|--------------------|
| Residential Receptor | Feranich | 177 m | No |
| Residential Receptor | The Hoose | 179 m | No |
| Residential Receptor | N/A | 180 m | No |
| Residential Receptor | N/A | 181 m | No |
| Residential Receptor | N/A | 184 m | No |
| Residential Receptor | Sonas | 188 m | No |
| Residential Receptor | N/A | 189 m | No |
| Residential Receptor | Old School House | 189 m | No |
| Residential Receptor | N/A | 190 m | No |
| Residential Receptor | Moray View | 190 m | No |
| Residential Receptor | The Retreat | 190 m | No |
| Residential Receptor | Kindale House | 191 m | No |
| Residential Receptor | Corner House | 192 m | No |
| Residential Receptor | Shangri-La | 194 m | No |
| Residential Receptor | Viewmount | 195 m | No |
| Residential Receptor | N/A | 195 m | No |
| Residential Receptor | Old Smiddy House | 196 m | No |
| Residential Receptor | N/A | 198 m | No |
| Residential Receptor | Bunillidh Cottage | 199 m | No |
| Residential Receptor | N/A | 199 m | No |
| Residential Receptor | Sutherland House | 200 m | No |
| SSSI | Helmsdale Coast | 320 m | No |
| Listed Building, Category C | LB7194 Helmsdale Harbour, Shore Street, Old House To Rear 11 Shore Street | 81 m | No |
| Listed Building, Category B | LB12914 The Customs House And Ancillary Buildings, Including Rear Courtyard Walls, Shore Street, Helmsdale | 91 m | No |
| Listed Building, Category B | LB7198 Helmsdale 69 And 70 Dunrobin Street | 98 m | No |
| Listed Building, Category B | LB7199 Helmsdale Stafford Street Ruard And Rear Service Cottage (Former Church Of Scotland Manse) | 129 m | No |

| Designation/Asset | Name | Distance | Potential Impacts? |
|-----------------------------|--|----------|--------------------|
| Listed Building, Category C | LB7200 Helmsdale 73, Dunrobin Street | 163 m | No |
| Listed Building, Category C | LB7186 Helmsdale Sutherland Street Sutherland House | 200 m | No |
| Listed Building, Category B | LB7197 Helmsdale Bridge Street The Bridge Hotel | 208 m | No |
| Listed Building, Category C | LB7187 Helmsdale, Sutherland Street, Masonic Lodge | 227 m | No |
| Listed Building, Category C | LB7204 Helmsdale Strathnaver Street Logielea | 253 m | No |
| Listed Building, Category A | LB7193 Helmsdale Bridge Over River Helmsdale | 257 m | No |
| Listed Building, Category C | LB7203 Helmsdale Strathnaver Street Anvil House | 266 m | No |
| Listed Building, Category B | LB7195 Helmsdale Ice House | 297 m | No |
| Listed Building, Category B | LB7201 Helmsdale, Stittenham Street The Free Church Manse, Wall And Gate Piers | 362 m | No |

JW47

Table 1.135 JW47 Environmental Constraints

| Designation/Asset | Name | Distance | Potential Impacts? |
|-----------------------------|--|----------|--------------------|
| Core Paths | SU13.07 Playing Fields, West Helmsdale | 18 m | No |
| Residential Receptor | Coul House | 195 m | No |
| SSSI | Helmsdale Coast | 335 m | No |
| Listed Building, Category C | LB7196 Helmsdale War Memorial | 317 m | No |
| Listed Building, Category B | LB7184 Helmsdale Railway Station Including Footbridge And Signal Box | 383 m | No |
| SAC | Moray Firth | 113 m | No |
| SPA | Moray Firth | 113 m | No |

JW48

Table 1.136 JW48 Environmental Constraints

| Designation/Asset | Name | Distance | Potential Impacts? |
|-------------------|------|----------|--------------------|
|-------------------|------|----------|--------------------|

| | | | |
|--------------------|--------------------------------------|-----|-----|
| SLA | Loch Fleet, Loch Brora and Glen Loth | 0 m | No |
| Peat, Importance 2 | Undiff. Heather moor | 0 m | Yes |

JW49

Table 1.137 JW49 Environmental Constraints

| Designation/Asset | Name | Distance | Potential Impacts? |
|-------------------|--------------------------------------|----------|--------------------|
| SLA | Loch Fleet, Loch Brora and Glen Loth | 0 m | No |

JW50

Table 1.138 JW50 Environmental Constraints

| Designation/Asset | Name | Distance | Potential Impacts? |
|-------------------|--------------------------------------|----------|--------------------|
| SLA | Loch Fleet, Loch Brora and Glen Loth | 0 m | No |

JW51

Table 1.139 JW51 Environmental Constraints

| Designation/Asset | Name | Distance | Potential Impacts? |
|-------------------|--------------------------------------|----------|--------------------|
| SLA | Loch Fleet, Loch Brora and Glen Loth | 0 m | No |
| Watercourse | 1000000288674780 | 12 m | No |
| Watercourse | 1000000288674790 | 14 m | No |
| Watercourse | 1000000288674770 | 18 m | No |

JW52

Table 1.140 JW52 Environmental Constraints

| Designation/Asset | Name | Distance | Potential Impacts? |
|----------------------|--------------------------------------|----------|--------------------|
| SLA | Loch Fleet, Loch Brora and Glen Loth | 0 m | No |
| Residential Receptor | Bunaghlinne | 154 m | No |
| Residential Receptor | 19 Lothbeg | 180 m | No |
| SSSI | Loth Gorge | 26 m | No |
| SSSI | Helmsdale Coast | 925 m | No |
| Watercourse | 5000005259864010 | 0 m | Yes |
| Watercourse | 5000005201162840 | 0 m | Yes |
| Watercourse | 1000000288502440 | 15 m | No |
| Watercourse | 1000000288502340 | 21 m | No |

JW53

Table 1.141 JW53 Environmental Constraints

| Designation/Asset | Name | Distance | Potential Impacts? |
|-------------------|--------------------------------------|----------|--------------------|
| SLA | Loch Fleet, Loch Brora and Glen Loth | 0 m | No |
| SSSI | Ballinreach Coastal Gorges | 315 m | No |
| SSSI | Helmsdale Coast | 423 m | No |

JW54

Table 1.142 JW54 Environmental Constraints

| Designation/Asset | Name | Distance | Potential Impacts? |
|----------------------|--------------------------------------|----------|--------------------|
| SLA | Loch Fleet, Loch Brora and Glen Loth | 0 m | No |
| Residential Receptor | Kintradwell Farm | 199 m | No |
| SSSI | Helmsdale Coast | 100 m | No |
| Surface Water PWS | Kintradwell Lodge (B) (ID 6.2) | 960 m | No |

JW55

Table 1.143 JW55 Environmental Constraints

| Designation/Asset | Name | Distance | Potential Impacts? |
|-------------------|--------------------------------------|----------|--------------------|
| SLA | Loch Fleet, Loch Brora and Glen Loth | 0 m | No |
| SSSI | Carrol Rock | 608 m | No |
| Watercourse | 1000000288648690 | 9 m | No |
| Watercourse | 5000005193294670 | 10 m | No |

JW56

Table 1.144 JW56 Environmental Constraints

| Designation/Asset | Name | Distance | Potential Impacts? |
|-------------------|--------------------------------------|----------|--------------------|
| SLA | Loch Fleet, Loch Brora and Glen Loth | 0 m | No |
| Watercourse | 1000000288498410 | 11 m | No |
| Watercourse | 5000005192331120 | 13 m | No |
| Watercourse | 5000005192330440 | 14 m | No |
| Watercourse | 1000000288497490 | 17 m | No |

JW57

Table 1.145 JW57 Environmental Constraints

| Designation/Asset | Name | Distance | Potential Impacts? |
|-------------------|------|----------|--------------------|
|-------------------|------|----------|--------------------|

| | | | |
|----------------------|--------------------------------------|-------|----|
| SLA | Loch Fleet, Loch Brora and Glen Loth | 0 m | No |
| Residential Receptor | Killin | 89 m | No |
| Surface Water PWS | Carrol Farm (ID 38) | 639 m | No |
| Groundwater PWS | Killen (ID 43) | 89 m | No |
| Watercourse | 1000000288649050 | 27 m | No |
| Watercourse | 1000000288648330 | 30 m | No |

JW58

Table 1.146 JW58 Environmental Constraints

| Designation/Asset | Name | Distance | Potential Impacts? |
|-----------------------------|------------------|----------|--------------------|
| Listed Building, Category B | LB583 Clynmilton | 254 m | No |

JW59

Table 1.147 JW59 Environmental Constraints

| Designation/Asset | Name | Distance | Potential Impacts? |
|-----------------------------|--|----------|--------------------|
| Core Paths | SU06.10 Brora Links, Dalchalm Footbridge | 191 m | No |
| Residential Receptor | Cedar Cottage | 12 m | No |
| Residential Receptor | Viewfield | 13 m | No |
| Residential Receptor | Tarmachan | 50 m | No |
| Residential Receptor | Schiehallion | 56 m | No |
| Residential Receptor | Gladstone Cottage | 72 m | No |
| Residential Receptor | Serangoon | 82 m | No |
| Residential Receptor | N/A | 87 m | No |
| Residential Receptor | N/A | 112 m | No |
| Residential Receptor | Stone Bank | 120 m | No |
| Residential Receptor | Honeysuckle Cottage | 121 m | No |
| Residential Receptor | N/A | 121 m | No |
| Residential Receptor | Fairview | 134 m | No |
| Residential Receptor | Fairways | 150 m | No |
| Residential Receptor | N/A | 164 m | No |
| Ancient Woodland | 966 | 896 m | No |
| Listed Building, Category C | LB49184 Brora, Clynelish Road, Former Clyne Parish School Including Boundary Walls | 15 m | No |
| Listed Building, Category B | LB578 Clynelish Brora Distillery. | 676 m | No |

| Designation/Asset | Name | Distance | Potential Impacts? |
|-----------------------------|---|----------|--------------------|
| Listed Building, Category B | LB579 Clynelish House Laundry And Walled Garden | 705 m | No |
| Listed Building, Category B | LB580 Clynelish Farm Steading And Dairy | 780 m | No |
| Listed Building, Category B | LB581 1, 2, 3, Clynelish Farm Cottages (L-R) | 848 m | No |
| Listed Building, Category C | LB582 4, Clynelish Farm Cottages | 854 m | No |

JW60

Table 1.148 JW60 Environmental Constraints

| Designation/Asset | Name | Distance | Potential Impacts? |
|-------------------|--------------------------------------|----------|--------------------|
| SLA | Loch Fleet, Loch Brora and Glen Loth | 0 m | No |

JW61

Table 1.149 JW61 Environmental Constraints

| Designation/Asset | Name | Distance | Potential Impacts? |
|-------------------|--------------------------------------|----------|--------------------|
| SLA | Loch Fleet, Loch Brora and Glen Loth | 0 m | No |
| Watercourse | 1000000288782680 | 20 m | No |
| Watercourse | 1000000288782680 | 22 m | No |
| Watercourse | 1000000288803120 | 22 m | No |
| Watercourse | 1000000288650830 | 22 m | No |
| Watercourse | 5000005130380360 | 23 m | No |
| Watercourse | 1000000288650820 | 24 m | No |

JW62

Table 1.150 JW62 Environmental Constraints

| Designation/Asset | Name | Distance | Potential Impacts? |
|--------------------|----------------------|----------|--------------------|
| Peat, Importance 1 | Blanket bog/peat.veg | 0 m | Yes |

JW63

Table 1.151 JW63 Environmental Constraints

| Designation/Asset | Name | Distance | Potential Impacts? |
|-------------------|--------------------------------------|----------|--------------------|
| SLA | Loch Fleet, Loch Brora and Glen Loth | 0 m | No |

JW64

Table 1.152 JW64 Environmental Constraints

| Designation/Asset | Name | Distance | Potential Impacts? |
|----------------------|---------------------------------|----------|--------------------|
| Core Paths | SU06.02 Loch Brora - West Track | 0 m | Yes |
| Core Paths | SU06.11 North Brora River | 74 m | No |
| Core Paths | SU06.12 The Doll Bridge | 96 m | No |
| Core Paths | SU06.14 Doll Bridge Loch Brora | 108 m | No |
| Residential Receptor | Doll | 57 m | No |
| Ancient Woodland | 968 | 34 m | No |

JW65

Table 1.153 JW65 Environmental Constraints

| Designation/Asset | Name | Distance | Potential Impacts? |
|-------------------|--------------------------------------|----------|--------------------|
| Core Paths | SU12.19 Windfarm Track | 0 m | Yes |
| SLA | Loch Fleet, Loch Brora and Glen Loth | 0 m | No |

JW66

Table 1.154 JW66 Environmental Constraints

| Designation/Asset | Name | Distance | Potential Impacts? |
|-----------------------------|------------------------------|----------|--------------------|
| Core Paths | SU06.13 Sputie Burn | 18 m | No |
| Residential Receptor | Strathstevan | 11 m | No |
| Residential Receptor | Spoutie | 120 m | No |
| Residential Receptor | Doll | 148 m | No |
| SSSI | Inverbrora | 624 m | No |
| Ancient Woodland | 972 | 159 m | No |
| Ancient Woodland | 970 | 670 m | No |
| Listed Building, Category C | LB7023 Strathstevan Cottages | 932 m | No |
| GDL | GDL00160 Dunrobin Castle | 762 m | No |
| Watercourse | 1000000288667910 | 19 m | No |
| Watercourse | 5000005295130840 | 24 m | No |
| Watercourse | 5000005192328650 | 24 m | No |

JW67

Table 1.155 JW67 Environmental Constraints

| Designation/Asset | Name | Distance | Potential Impacts? |
|-------------------|------|----------|--------------------|
|-------------------|------|----------|--------------------|

| | | | |
|-----------------------------|---|-------|----|
| Residential Receptor | 198 Pittentrail | 7 m | No |
| Residential Receptor | 108 Pittentrail | 59 m | No |
| Residential Receptor | Creaguaine | 126 m | No |
| Listed Building, Category C | LB52062 Rogart South, Former Signal Box | 749 m | No |
| Listed Building, Category C | LB14915 286, Rogart | 845 m | No |
| Watercourse | 1000000288343990 | 4 m | No |
| Watercourse | 1000000288344770 | 27 m | No |

JW68

Table 1.156 JW68 Environmental Constraints

| Designation/Asset | Name | Distance | Potential Impacts? |
|----------------------|-------------------------|----------|--------------------|
| Core Paths | SU20.13 Rovie Davochbeg | 0 m | Yes |
| Residential Receptor | Fleet View | 3 m | No |
| Ancient Woodland | 889 | 431 m | No |

JW69

Table 1.157 JW69 Environmental Constraints

| Designation/Asset | Name | Distance | Potential Impacts? |
|-----------------------------|-------------------------------------|----------|--------------------|
| Residential Receptor | Morvich Farm | 11 m | No |
| Residential Receptor | N/A | 21 m | No |
| Residential Receptor | N/A | 30 m | No |
| Residential Receptor | Morvich Lodge Keepers Cottage | 95 m | No |
| Residential Receptor | Morvich Lodge | 160 m | No |
| Residential Receptor | N/A | 170 m | No |
| Listed Building, Category B | LB7021 Morvich Lodge (Strath Fleet) | 159 m | No |

JW70

Table 1.158 JW70 Environmental Constraints

| Designation/Asset | Name | Distance | Potential Impacts? |
|----------------------|---------------------------------------|----------|--------------------|
| Core Paths | SU12.21 Drummie ? Ben Bhraggie Forest | 0 m | Yes |
| Residential Receptor | N/A | 29 m | No |
| Residential Receptor | N/A | 40 m | No |
| Residential Receptor | N/A | 58 m | No |
| Residential Receptor | N/A | 67 m | No |
| Residential Receptor | N/A | 72 m | No |

| Designation/Asset | Name | Distance | Potential Impacts? |
|-----------------------------|---|----------|--------------------|
| Residential Receptor | N/A | 74 m | No |
| Residential Receptor | N/A | 82 m | No |
| Residential Receptor | N/A | 89 m | No |
| Residential Receptor | N/A | 91 m | No |
| Residential Receptor | N/A | 97 m | No |
| Residential Receptor | N/A | 100 m | No |
| Residential Receptor | N/A | 102 m | No |
| Residential Receptor | N/A | 106 m | No |
| Residential Receptor | N/A | 109 m | No |
| Residential Receptor | N/A | 111 m | No |
| Residential Receptor | N/A | 112 m | No |
| Residential Receptor | N/A | 117 m | No |
| Residential Receptor | N/A | 117 m | No |
| Residential Receptor | N/A | 120 m | No |
| Residential Receptor | N/A | 127 m | No |
| Residential Receptor | N/A | 130 m | No |
| Residential Receptor | N/A | 130 m | No |
| Residential Receptor | N/A | 136 m | No |
| Residential Receptor | N/A | 137 m | No |
| Residential Receptor | N/A | 142 m | No |
| Residential Receptor | Tolsta | 148 m | No |
| Residential Receptor | N/A | 154 m | No |
| Residential Receptor | N/A | 155 m | No |
| Residential Receptor | N/A | 162 m | No |
| Residential Receptor | N/A | 168 m | No |
| Residential Receptor | N/A | 177 m | No |
| Residential Receptor | N/A | 189 m | No |
| Residential Receptor | N/A | 191 m | No |
| Ancient Woodland | 973 | 76 m | No |
| Ancient Woodland | 990 | 948 m | No |
| Listed Building, Category B | LB7009 Golspie Railway Station | 563 m | No |
| Listed Building, Category B | LB7013 Golspie Station Road, Old Heavitree Farm | 944 m | No |
| Listed Building, Category B | LB7012 Golspie Rhives House | 966 m | No |

JW71

Table 1.159 JW71 Environmental Constraints

| Designation/Asset | Name | Distance | Potential Impacts? |
|-------------------|------------------------------|----------|--------------------|
| SSSI | Strathfleet | 0 m | Yes |
| SSSI | Mound Alderwoods | 14 m | No |
| RAMSAR | Dornoch Firth and Loch Fleet | 14 m | No |
| RSPB IBA | Moray Basin, Firths and Bays | 21 m | No |
| SAC | Mound Alderwoods | 14 m | No |
| SPA | Dornoch Firth and Loch Fleet | 14 m | No |
| Watercourse | 1000000293345130 | 0 m | Yes |
| Watercourse | 1000000293345100 | 0 m | Yes |
| Watercourse | 1000000293345130 | 0 m | Yes |
| Watercourse | 1000000293345230 | 15 m | No |

JW72

Table 1.160 JW72 Environmental Constraints

| Designation/Asset | Name | Distance | Potential Impacts? |
|-----------------------------|--|----------|--------------------|
| Core Paths | SU12.20 Drummie Cycle Track | 101 m | No |
| Residential Receptor | Drummie Cottage | 109 m | No |
| Residential Receptor | Drummie | 118 m | No |
| Residential Receptor | 2 Drummie Farm Cottages | 122 m | No |
| Residential Receptor | 1 Drummie Farm Cottages | 127 m | No |
| Residential Receptor | Drummie Farm | 134 m | No |
| Listed Building, Category B | LB7064 Drummie | 119 m | No |
| Listed Building, Category B | LB7065 Drummie, Golspie Technical School | 171 m | No |
| Listed Building, Category B | LB7061 Golspie Church Street Free Church And Former Free Church School | 712 m | No |

JW73

Table 1.161 JW73 Environmental Constraints

| Designation/Asset | Name | Distance | Potential Impacts? |
|-------------------|---------------------------------------|----------|--------------------|
| SSSI | Strath Carnaig and Strath Fleet Moors | 0 m | Yes |

| Designation/Asset | Name | Distance | Potential Impacts? |
|--------------------|---------------------------------------|----------|--------------------|
| RSPB IBA | Strath Fleet and Strath Carnaig Moor | 0 m | Yes |
| SPA | Strath Carnaig and Strath Fleet Moors | 0 m | Yes |
| Surface Water PWS | 283 Torboll (ID 35) | 996 m | No |
| Surface Water PWS | Brae Cottage (ID 36) | 904 m | No |
| Peat, Importance 2 | Undiff. Heather moor | 0 m | Yes |

JW74

Table 1.162 JW74 Environmental Constraints

| Designation/Asset | Name | Distance | Potential Impacts? |
|-------------------|---------------------------------------|----------|--------------------|
| SSSI | Strath Carnaig and Strath Fleet Moors | 0 m | Yes |
| SSSI | Torboll Woods | 688 m | No |
| RSPB IBA | Strath Fleet and Strath Carnaig Moor | 0 m | Yes |
| SPA | Strath Carnaig and Strath Fleet Moors | 0 m | Yes |

JW75

Table 1.163 JW75 Environmental Constraints

| Designation/Asset | Name | Distance | Potential Impacts? |
|-----------------------------|---|----------|--------------------|
| SLA | Loch Fleet, Loch Brora and Glen Loth | 0 m | Yes |
| Residential Receptor | Crann Faibhile | 105 m | No |
| Residential Receptor | Cuilfail | 185 m | No |
| SSSI | Loch Fleet | 220 m | No |
| NNR | Loch Fleet | 221 m | No |
| RAMSAR | Dornoch Firth and Loch Fleet | 220 m | No |
| Ancient Woodland | 6600 | 0 m | Yes |
| Ancient Woodland | 6612 | 0 m | Yes |
| Ancient Woodland | 6618 | 918 m | No |
| Listed Building, Category A | LB7022 Mound Bridge and Keepers Cottage | 198 m | No |
| SPA | Dornoch Firth and Loch Fleet | 220 m | No |

JW76

Table 1.164 JW76 Environmental Constraints

| Designation/Asset | Name | Distance | Potential Impacts? |
|--------------------|---------------------------------------|----------|--------------------|
| SSSI | Strath Carnaig and Strath Fleet Moors | 0 m | Yes |
| RSPB IBA | Strath Fleet and Strath Carnaig Moor | 0 m | Yes |
| SPA | Strath Carnaig and Strath Fleet Moors | 0 m | Yes |
| Peat, Importance 1 | Blanket bog/peat.veg | 0 m | Yes |

JW77

Table 1.165 JW77 Environmental Constraints

| Designation/Asset | Name | Distance | Potential Impacts? |
|----------------------|--------------------------------------|----------|--------------------|
| Core Paths | SU05.02 Dornoch Road – Cherry Grove | 111 m | No |
| Core Paths | SU05.03 Kyleside Walk | 115 m | No |
| Core Paths | SU05.05 Swordale Road – Cherry Grove | 122 m | No |
| NSA | Dornoch Firth | 0 m | Yes |
| Residential Receptor | N/A | 0 m | Yes |
| Residential Receptor | Varrich | 1 m | No |
| Residential Receptor | White House | 8 m | No |
| Residential Receptor | N/A | 19 m | No |
| Residential Receptor | N/A | 25 m | No |
| Residential Receptor | Kyleside Belvedere | 31 m | No |
| Residential Receptor | N/A | 34 m | No |
| Residential Receptor | Elmbank | 36 m | No |
| Residential Receptor | Caledonian House | 37 m | No |
| Residential Receptor | N/A | 55 m | No |
| Residential Receptor | Tigh Iolaire | 56 m | No |
| Residential Receptor | Assynt | 65 m | No |
| Residential Receptor | N/A | 71 m | No |
| Residential Receptor | N/A | 77 m | No |
| Residential Receptor | N/A | 78 m | No |
| Residential Receptor | Smithy House | 78 m | No |
| Residential Receptor | N/A | 78 m | No |
| Residential Receptor | N/A | 78 m | No |

| Designation/Asset | Name | Distance | Potential Impacts? |
|----------------------|----------------|----------|--------------------|
| Residential Receptor | The Chalet | 79 m | No |
| Residential Receptor | N/A | 81 m | No |
| Residential Receptor | N/A | 84 m | No |
| Residential Receptor | N/A | 84 m | No |
| Residential Receptor | Century House | 86 m | No |
| Residential Receptor | N/A | 93 m | No |
| Residential Receptor | Leopold Place | 94 m | No |
| Residential Receptor | N/A | 96 m | No |
| Residential Receptor | Carie | 97 m | No |
| Residential Receptor | The Bungalow | 101 m | No |
| Residential Receptor | N/A | 103 m | No |
| Residential Receptor | N/A | 105 m | No |
| Residential Receptor | N/A | 105 m | No |
| Residential Receptor | N/A | 105 m | No |
| Residential Receptor | The Croft | 109 m | No |
| Residential Receptor | N/A | 112 m | No |
| Residential Receptor | The Hall House | 117 m | No |
| Residential Receptor | N/A | 123 m | No |
| Residential Receptor | N/A | 125 m | No |
| Residential Receptor | Kalimbuka | 126 m | No |
| Residential Receptor | N/A | 126 m | No |
| Residential Receptor | N/A | 127 m | No |
| Residential Receptor | N/A | 128 m | No |
| Residential Receptor | N/A | 128 m | No |
| Residential Receptor | N/A | 129 m | No |
| Residential Receptor | N/A | 131 m | No |
| Residential Receptor | N/A | 131 m | No |
| Residential Receptor | N/A | 137 m | No |
| Residential Receptor | N/A | 139 m | No |
| Residential Receptor | N/A | 140 m | No |
| Residential Receptor | N/A | 140 m | No |
| Residential Receptor | N/A | 142 m | No |
| Residential Receptor | N/A | 145 m | No |
| Residential Receptor | N/A | 146 m | No |
| Residential Receptor | N/A | 146 m | No |

| Designation/Asset | Name | Distance | Potential Impacts? |
|----------------------|-------------|----------|--------------------|
| Residential Receptor | N/A | 147 m | No |
| Residential Receptor | N/A | 149 m | No |
| Residential Receptor | Ferndene | 149 m | No |
| Residential Receptor | Roneval | 150 m | No |
| Residential Receptor | Bank House | 150 m | No |
| Residential Receptor | N/A | 151 m | No |
| Residential Receptor | Morningside | 152 m | No |
| Residential Receptor | N/A | 157 m | No |
| Residential Receptor | N/A | 160 m | No |
| Residential Receptor | N/A | 160 m | No |
| Residential Receptor | N/A | 161 m | No |
| Residential Receptor | Sunnyside | 161 m | No |
| Residential Receptor | N/A | 163 m | No |
| Residential Receptor | N/A | 167 m | No |
| Residential Receptor | N/A | 168 m | No |
| Residential Receptor | N/A | 168 m | No |
| Residential Receptor | N/A | 168 m | No |
| Residential Receptor | N/A | 169 m | No |
| Residential Receptor | Achbuie | 172 m | No |
| Residential Receptor | N/A | 172 m | No |
| Residential Receptor | Ceannloch | 173 m | No |
| Residential Receptor | N/A | 174 m | No |
| Residential Receptor | N/A | 174 m | No |
| Residential Receptor | N/A | 174 m | No |
| Residential Receptor | N/A | 175 m | No |
| Residential Receptor | N/A | 175 m | No |
| Residential Receptor | N/A | 176 m | No |
| Residential Receptor | N/A | 176 m | No |
| Residential Receptor | N/A | 177 m | No |
| Residential Receptor | N/A | 177 m | No |
| Residential Receptor | N/A | 177 m | No |
| Residential Receptor | N/A | 178 m | No |
| Residential Receptor | Sunnybraes | 181 m | No |
| Residential Receptor | N/A | 183 m | No |
| Residential Receptor | N/A | 183 m | No |

| Designation/Asset | Name | Distance | Potential Impacts? |
|-----------------------------|--|----------|--------------------|
| Residential Receptor | N/A | 184 m | No |
| Residential Receptor | Viewhill | 187 m | No |
| Residential Receptor | N/A | 188 m | No |
| Residential Receptor | N/A | 189 m | No |
| Residential Receptor | Broomhouse | 190 m | No |
| Residential Receptor | N/A | 190 m | No |
| Residential Receptor | N/A | 190 m | No |
| Residential Receptor | N/A | 192 m | No |
| Residential Receptor | N/A | 195 m | No |
| Residential Receptor | N/A | 197 m | No |
| Residential Receptor | 4 Gairs Buildings | 198 m | No |
| Residential Receptor | 2 Gairs Buildings | 198 m | No |
| Residential Receptor | 1 Gairs Buildings | 198 m | No |
| Residential Receptor | N/A | 198 m | No |
| Residential Receptor | Glengate | 199 m | No |
| Residential Receptor | N/A | 199 m | No |
| Listed Building, Category C | LB286 Bonar Bridge, Bridge End | 13 m | No |
| Listed Building, Category C | LB288 Bonar Bridge, Creich Parish Church | 109 m | No |
| Listed Building, Category B | LB285 Bonar Bridge, Bank Of Scotland | 145 m | No |
| Listed Building, Category B | LB284 Bonar Bridge Migdale Hospital | 606 m | No |
| SAC | River Oykel | 19 m | No |
| SAC | Dornoch Firth and Morrich More | 28 m | No |

JW78

Table 1.166 JW78 Environmental Constraints

| Designation/Asset | Name | Distance | Potential Impacts? |
|-------------------|---------------------------------------|----------|--------------------|
| SSSI | Strath Carnaig and Strath Fleet Moors | 0 m | Yes |
| RSPB IBA | Strath Fleet and Strath Carnaig Moor | 0 m | Yes |
| SPA | Strath Carnaig and Strath Fleet Moors | 0 m | Yes |
| Watercourse | 1000000293263280 | 10 m | No |

| Designation/Asset | Name | Distance | Potential Impacts? |
|--------------------|----------------------|----------|--------------------|
| Watercourse | 1000000293263670 | 10 m | No |
| Watercourse | 5000005192344750 | 21 m | No |
| Watercourse | 1000000293263630 | 22 m | No |
| Peat, Importance 1 | Blanket bog/peat.veg | 0 m | Yes |
| Peat, Importance 2 | Undiff. Heather moor | 0 m | Yes |

JW79

Table 1.167 JW79 Environmental Constraints

| Designation/Asset | Name | Distance | Potential Impacts? |
|--------------------|---------------------------------------|----------|--------------------|
| SSSI | Strath Carnaig and Strath Fleet Moors | 0 m | Yes |
| RSPB IBA | Strath Fleet and Strath Carnaig Moor | 0 m | Yes |
| SPA | Strath Carnaig and Strath Fleet Moors | 0 m | Yes |
| Watercourse | 1000000293264410 | 27 m | No |
| Peat, Importance 1 | Blanket bog/peat.veg | 0 m | Yes |

JW80

Table 1.168 JW80 Environmental Constraints

| Designation/Asset | Name | Distance | Potential Impacts? |
|--------------------|---------------------------------------|----------|--------------------|
| SSSI | Strath Carnaig and Strath Fleet Moors | 0 m | Yes |
| RSPB IBA | Strath Fleet and Strath Carnaig Moor | 0 m | Yes |
| SPA | Strath Carnaig and Strath Fleet Moors | 0 m | Yes |
| Groundwater PWS | Sleasdaraidh (ID 47) | 984 m | No |
| Watercourse | 1000000293263570 | 17 m | No |
| Peat, Importance 1 | Blanket bog/peat.veg | 0 m | Yes |
| Peat, Importance 2 | Undiff, heather moor | 0 m | Yes |

JW81

Table 1.169 JW81 Environmental Constraints

| Designation/Asset | Name | Distance | Potential Impacts? |
|----------------------|-----------------|----------|--------------------|
| Residential Receptor | Bobtail Cottage | 121 m | No |
| Residential Receptor | N/A | 198 m | No |
| Ancient Woodland | 5511 | 586 m | No |
| Ancient Woodland | 5521 | 766 m | No |

| Designation/Asset | Name | Distance | Potential Impacts? |
|-----------------------------|---|----------|--------------------|
| Listed Building, Category B | LB265 Inveran Old Shin Bridge Over River Shin | 533 m | No |

JW82

Table 1.170 JW82 Environmental Constraints

| Designation/Asset | Name | Distance | Potential Impacts? |
|-----------------------------|---|----------|--------------------|
| Ancient Woodland | 5538 | 677 m | No |
| Ancient Woodland | 5540 | 764 m | No |
| Listed Building, Category B | LB267 Invershin Farm And Salmon Station | 482 m | No |
| Watercourse | 1000000291803480 | 22 m | No |

JW83

Table 1.171 JW83 Environmental Constraints

| Designation/Asset | Name | Distance | Potential Impacts? |
|-----------------------------|---|----------|--------------------|
| SSSI | Kyle of Sutherland Marshes | 0 m | Yes |
| Ancient Woodland | 5530 | 26 m | No |
| Listed Building, Category B | LB7165 Carbisdale Castle And Entrance Gates | 650 m | No |
| Listed Building, Category C | LB7166 Carbisdale Castle Service Court | 790 m | No |
| SAC | River Oykel | 72 m | No |
| Battlefield | Battle of Carbisdale | 454 m | No |
| Surface Water PWS | Inver House (ID 42) | 483 m | No |
| Surface Water PWS | Seangan (ID 46) | 831 m | No |
| Groundwater PWS | Creide (ID 3) | 229 m | No |
| Groundwater PWS | Oak Bank (ID 12) | 365 m | No |
| Groundwater PWS | Rowan House (ID 45) | 619 m | No |
| Groundwater PWS | Helendale (ID 41) | 789 m | No |

JW84

Table 1.172 JW84 Environmental Constraints

| Designation/Asset | Name | Distance | Potential Impacts? |
|-----------------------------|------------------------------|----------|--------------------|
| Ancient Woodland | 5566 | 610 m | No |
| Ancient Woodland | 5549 | 638 m | No |
| Listed Building, Category C | LB7180 Strathcarron Cawdearg | 762 m | No |
| Listed Building, Category C | LB7180 Strathcarron Cawdearg | 774 m | No |

| Designation/Asset | Name | Distance | Potential Impacts? |
|-----------------------------|------------------------------|----------|--------------------|
| Listed Building, Category C | LB7180 Strathcarron Cawdearg | 786 m | No |
| Watercourse | 1000000291747140 | 0 m | Yes |
| Watercourse | 1000000291747320 | 0 m | Yes |
| Watercourse | 1000000291747620 | 0 m | Yes |

JW85

Table 1.173 JW85 Environmental Constraints

| Designation/Asset | Name | Distance | Potential Impacts? |
|-------------------|------------------------|----------|--------------------|
| Core Paths | SU03.06 River Carron | 123 m | No |
| Surface Water PWS | Trahenna (ID 13) | 565 m | No |
| Surface Water PWS | Gruinards Farm (ID 40) | 684 m | No |
| Surface Water PWS | Plot 3 Culeave (ID 44) | 778 m | No |

JW86

Table 1.174 JW86 Environmental Constraints

| Designation/Asset | Name | Distance | Potential Impacts? |
|-----------------------------|---|----------|--------------------|
| Residential Receptor | Heights of Kinnahaird | 195 m | No |
| Ancient Woodland | 4590 | 227 m | No |
| Ancient Woodland | 4585 | 592 m | No |
| Ancient Woodland | 4583 | 738 m | No |
| Listed Building, Category B | LB1771 Mains Of Coul | 893 m | No |
| Listed Building, Category A | LB1769 Coul House Hotel Formerly Coul House | 978 m | No |

JW87

Table 1.175 JW87 Environmental Constraints

| Designation/Asset | Name | Distance | Potential Impacts? |
|-------------------|-------------------|----------|--------------------|
| SSSI | Lower River Conon | 854 m | No |
| SAC | Conon Islands | 854 m | No |

JW88

Table 1.176 JW88 Environmental Constraints

| Designation/Asset | Name | Distance | Potential Impacts? |
|-----------------------------|--|----------|--------------------|
| Ancient Woodland | 4648 | 246 m | No |
| Ancient Woodland | 4646 | 337 m | No |
| Ancient Woodland | 4649 | 365 m | No |
| Listed Building, Category C | LB51709 Conon Valley Hydro Electric Scheme, Torr | 391 m | No |

| Designation/Asset | Name | Distance | Potential Impacts? |
|-------------------|-------------------------------|----------|--------------------|
| | Achilty Power Station And Dam | | |
| GDL | GDL00174 Fairburn | 362 m | No |
| Surface Water PWS | Orrin Power Station (ID 34) | 989 m | No |
| Watercourse | 1000000291401850 | 0 m | Yes |
| Watercourse | 1000000291402070 | 3 m | No |
| Watercourse | 1000000291401890 | 3 m | No |
| Watercourse | 1000000291402080 | 12 m | No |
| Watercourse | 1000000291401990 | 18 m | No |
| Watercourse | 1000000291401620 | 24 m | No |

JW89

Table 1.177 JW89 Environmental Constraints

| Designation/Asset | Name | Distance | Potential Impacts? |
|-----------------------------|------------------------------|----------|--------------------|
| Core Paths | RC32.03 Clash Wood | 0 m | Yes |
| Listed Building, Category C | LB14036 Highfield West Lodge | 924 m | No |

JW90

Table 1.178 JW90 Environmental Constraints

| Designation/Asset | Name | Distance | Potential Impacts? |
|----------------------|--------------------|----------|--------------------|
| Core Paths | RC32.03 Clash Wood | 0 m | Yes |
| Residential Receptor | N/A | 189 m | No |
| Residential Receptor | N/A | 190 m | No |

JW91

Table 1.179 JW91 Environmental Constraints

| Designation/Asset | Name | Distance | Potential Impacts? |
|-------------------|-----------------------------|----------|--------------------|
| Surface Water PWS | Ardoch (A) (ID 2.2) | 482 m | No |
| Surface Water PWS | Ardoch (B) (ID 2.1) | 793 m | No |
| Groundwater PWS | Breakachy Farm (ID 10) | 418 m | No |
| Groundwater PWS | Culour of Breakachy (ID 20) | 689 m | No |

JW92

| Designation/Asset | Name | Distance | Potential Impacts? |
|-------------------|------------------|----------|--------------------|
| Watercourse | 1000000291407550 | 0 m | Yes |

PP1

Table 1.180 PP1 Environmental Constraints

| Designation/Asset | Name | Distance | Potential Impacts? |
|----------------------|------------------------|----------|--------------------|
| Peat, Importance 1 | Blanket bog/peat. veg. | 0 m | Yes |
| SSSI | Spittal Quarry | 883 m | No |
| Residential Receptor | Fasgadh | 162 m | No |
| Residential Receptor | Mybster | 76 m | No |
| Residential Receptor | Keepers Cottage | 154 m | No |
| Residential Receptor | Moorlands | 121 m | No |
| Residential Receptor | Fairview | 190 m | No |

PP2

Table 1.181 PP2 Environmental Constraints

| Designation/Asset | Name | Distance | Potential Impacts? |
|----------------------|------------------------|----------|--------------------|
| Residential Receptor | Schoolhouse Achavanich | 186 m | No |
| Peat, Importance 2 | Undiff. Heather Moor | 0 m | Yes |

PP3

Table 1.182 PP3 Environmental Constraints

| Designation/Asset | Name | Distance | Potential Impacts? |
|-------------------|------------------------------------|----------|--------------------|
| RSPB IBA | Caithness and Sutherland Peatlands | 929 m | No |
| SSSI | Coire na Beinne Mires | 926 m | No |
| SAC | Caithness and Sutherland Peatlands | 926 m | No |
| SPA | Caithness and Sutherland Peatlands | 926 m | No |
| RAMSAR | Caithness and Sutherland Peatlands | 926 m | No |

PP4

Table 1.183 PP4 Environmental Constraints

| Designation/Asset | Name | Distance | Potential Impacts? |
|-------------------|------------------|----------|--------------------|
| Watercourse | 5000005205298180 | 15 m | No |
| Watercourse | 1000000168249580 | 15 m | No |
| Watercourse | 5000005251469440 | 25 m | No |
| Watercourse | 1000000168236310 | 27 m | No |

PP5

Table 1.184 PP5 Environmental Constraints

| Designation/Asset | Name | Distance | Potential Impacts? |
|--------------------|----------------------------|----------|--------------------|
| Scheduled Monument | SM6015 Minera, hut circles | 688 m | No |
| Peat, Importance 2 | Undiff. Heather Moor | 0 m | Yes |

PP6

Table 1.185 PP6 Environmental Constraints

| Designation/Asset | Name | Distance | Potential Impacts? |
|----------------------|------|----------|--------------------|
| Residential Receptor | N/A | 132 m | No |

PP7

Table 1.186 PP7 Environmental Constraints

| Designation/Asset | Name | Distance | Potential Impacts? |
|----------------------|------------------|----------|--------------------|
| Residential Receptor | Green Tulloch | 144 m | No |
| SSSI | Knockinnon Heath | 815 m | No |

PP8

Table 1.187 PP8 Environmental Constraints

| Designation/Asset | Name | Distance | Potential Impacts? |
|-------------------|----------------|----------|--------------------|
| SSSI | Dunbeath Water | 87 m | No |

PP9

No environmental constraints were identified within the search area for PP9.

PP10

No environmental constraints were identified within the search area for PP10.

PP11

Table 1.188 PP11 Environmental Constraints

| Designation/Asset | Name | Distance | Potential Impacts? |
|----------------------|-----------|----------|--------------------|
| Residential Receptor | Tohorrie | 190 m | No |
| Residential Receptor | Rhemullen | 138 m | No |

PP12

No environmental constraints were identified within the search area for PP12.

PP13

No environmental constraints were identified within the search area for PP13.

PP14

Table 1.189 PP14 Environmental Constraints

| Designation/Asset | Name | Distance | Potential Impacts? |
|-------------------|------------------|----------|--------------------|
| Watercourse | 1000000288608340 | 6 m | No |

PP15

No environmental constraints were identified within the search area for PP15.

PP16

Table 1.190 PP16 Environmental Constraints

| Designation/Asset | Name | Distance | Potential Impacts? |
|-------------------|---------------------------------------|----------|--------------------|
| SLA | The Flow Country and Berriedale Coast | 0 m | No |

PP17

Table 1.191 PP17 Environmental Constraints

| Designation/Asset | Name | Distance | Potential Impacts? |
|-------------------|--------------------------------------|----------|--------------------|
| SLA | Loch Fleet, Loch Brora and Glen Loth | 0 m | No |

PP18

No environmental constraints were identified within the search area for PP18.

PP19

Table 1.192 PP19 Environmental Constraints

| Designation/Asset | Name | Distance | Potential Impacts? |
|-------------------|------------------|----------|--------------------|
| Watercourse | 1000000288609530 | 29 m | No |

PP20

Table 1.193 PP20 Environmental Constraints

| Designation/Asset | Name | Distance | Potential Impacts? |
|-------------------|--------------------------------------|----------|--------------------|
| SLA | Loch Fleet, Loch Brora and Glen Loth | 0 m | No |

PP21

Table 1.194 PP21 Environmental Constraints

| Designation/Asset | Name | Distance | Potential Impacts? |
|--------------------|--------------------------------------|----------|--------------------|
| SLA | Loch Fleet, Loch Brora and Glen Loth | 0 m | No |
| Peat, Importance 2 | Undiff. Heather Moor | 0 m | Yes |

PP22

Table 1.195 PP22 Environmental Constraints

| Designation/Asset | Name | Distance | Potential Impacts? |
|--------------------|--------------------------------------|----------|--------------------|
| SLA | Loch Fleet, Loch Brora and Glen Loth | 0 m | No |
| Peat, Importance 2 | Undiff. Heather Moor | 0 m | Yes |

PP23

Table 1.196 PP23 Environmental Constraints

| Designation/Asset | Name | Distance | Potential Impacts? |
|-------------------|--------------------------------------|----------|--------------------|
| SLA | Loch Fleet, Loch Brora and Glen Loth | 0 m | No |

PP24

Table 1.197 PP24 Environmental Constraints

| Designation/Asset | Name | Distance | Potential Impacts? |
|-------------------|--------------------------------------|----------|--------------------|
| SLA | Loch Fleet, Loch Brora and Glen Loth | 0 m | No |

PP25

Table 1.198 PP25 Environmental Constraints

| Designation/Asset | Name | Distance | Potential Impacts? |
|----------------------|--------------------------------------|----------|--------------------|
| SLA | Loch Fleet, Loch Brora and Glen Loth | 0 m | No |
| Residential Receptor | Killin | 156 m | No |
| SSSI | Carrol Rock | 699 m | No |
| Surface Water PWS | Carrol Farm (ID 38) | 767 m | No |
| Groundwater PWS | Killen (ID 43) | 156 m | No |
| Watercourse | 5000005193294670 | 26 m | No |

PP26

Table 1.199 PP26 Environmental Constraints

| Designation/Asset | Name | Distance | Potential Impacts? |
|-------------------|--------------------------------------|----------|--------------------|
| SLA | Loch Fleet, Loch Brora and Glen Loth | 0 m | No |

PP27

Table 1.200 PP27 Environmental Constraints

| Designation/Asset | Name | Distance | Potential Impacts? |
|-------------------|------|----------|--------------------|
| Ancient Woodland | 966 | 734 m | No |

| Designation/Asset | Name | Distance | Potential Impacts? |
|-----------------------------|--|----------|--------------------|
| Listed Building, Category C | LB582 4, Clynelish Farm Cottages | 957 m | No |
| Listed Building, Category B | LB581 1, 2, 3, Clynelish Farm Cottages (L-R) | 960 m | No |
| Peat, Importance 1 | Blanket bog/peat.veg, | 0 m | Yes |
| Watercourse | 1000000288459090 | 8 m | No |

PP28

Table 1.201 PP28 Environmental Constraints

| Designation/Asset | Name | Distance | Potential Impacts? |
|-------------------|--------------------------------------|----------|--------------------|
| SLA | Loch Fleet, Loch Brora and Glen Loth | 0 m | No |

PP29

Table 1.202 PP29 Environmental Constraints

| Designation/Asset | Name | Distance | Potential Impacts? |
|-------------------|--------------------------------------|----------|--------------------|
| SLA | Loch Fleet, Loch Brora and Glen Loth | 0 m | No |

PP30

Table 1.203 PP30 Environmental Constraints

| Designation/Asset | Name | Distance | Potential Impacts? |
|-------------------|--------------------------------------|----------|--------------------|
| SLA | Loch Fleet, Loch Brora and Glen Loth | 0 m | No |

PP31

Table 1.204 PP31 Environmental Constraints

| Designation/Asset | Name | Distance | Potential Impacts? |
|-------------------|--------------------------------------|----------|--------------------|
| SLA | Loch Fleet, Loch Brora and Glen Loth | 0 m | No |

PP32

Table 1.205 PP32 Environmental Constraints

| Designation/Asset | Name | Distance | Potential Impacts? |
|----------------------|-------------------|----------|--------------------|
| Ancient Woodland | 889 | 315 m | No |
| Residential Receptor | Riverside Cottage | 144 m | No |

PP33

Table 1.206 PP33 Environmental Constraints

| Designation/Asset | Name | Distance | Potential Impacts? |
|-------------------|---------------------------------------|----------|--------------------|
| RSPB IBA | Strath Fleet and Strath Carnaig Moor | 0 m | Yes |
| SSSI | Strath Carnaig and Strath Fleet Moors | 0 m | Yes |
| SPA | Strath Carnaig and Strath Fleet Moors | 0 m | Yes |
| Surface Water PWS | 283 Torboll (ID 35) | 717 m | No |
| Surface Water PWS | Brae Cottage (ID 36) | 634 m | No |

PP34

Table 1.207 PP34 Environmental Constraints

| Designation/Asset | Name | Distance | Potential Impacts? |
|--------------------|---------------------------------------|----------|--------------------|
| RSPB IBA | Strath Fleet and Strath Carnaig Moor | 0 m | Yes |
| SSSI | Strath Carnaig and Strath Fleet Moors | 0 m | Yes |
| SPA | Strath Carnaig and Strath Fleet Moors | 0 m | Yes |
| Peat, Importance 2 | Undiff. Heather Moor | 0 m | Yes |

PP35

Table 1.208 PP35 Environmental Constraints

| Designation/Asset | Name | Distance | Potential Impacts? |
|-------------------|---------------------------------------|----------|--------------------|
| RSPB IBA | Strath Fleet and Strath Carnaig Moor | 0 m | Yes |
| SSSI | Torboll Woods | 812 m | No |
| SSSI | Strath Carnaig and Strath Fleet Moors | 0 m | Yes |
| SPA | Strath Carnaig and Strath Fleet Moors | 0 m | Yes |

PP36

Table 1.209 PP36 Environmental Constraints

| Designation/Asset | Name | Distance | Potential Impacts? |
|-------------------|---------------------------------------|----------|--------------------|
| RSPB IBA | Strath Fleet and Strath Carnaig Moor | 0 m | Yes |
| SSSI | Strath Carnaig and Strath Fleet Moors | 0 m | Yes |

| Designation/Asset | Name | Distance | Potential Impacts? |
|--------------------|---------------------------------------|----------|--------------------|
| SPA | Strath Carnaig and Strath Fleet Moors | 0 m | Yes |
| Peat, Importance 2 | Undiff. Heather Moor | 0 m | Yes |

PP37

Table 1.210 PP37 Environmental Constraints

| Designation/Asset | Name | Distance | Potential Impacts? |
|-------------------|---------------------------------------|----------|--------------------|
| RSPB IBA | Strath Fleet and Strath Carnaig Moor | 0 m | Yes |
| SSSI | Strath Carnaig and Strath Fleet Moors | 0 m | Yes |
| SPA | Strath Carnaig and Strath Fleet Moors | 0 m | Yes |

PP38

Table 1.211 PP38 Environmental Constraints

| Designation/Asset | Name | Distance | Potential Impacts? |
|-------------------|---------------------------------------|----------|--------------------|
| RSPB IBA | Strath Fleet and Strath Carnaig Moor | 0 m | Yes |
| SSSI | Strath Carnaig and Strath Fleet Moors | 0 m | Yes |
| SPA | Strath Carnaig and Strath Fleet Moors | 0 m | Yes |

PP39

Table 1.212 PP39 Environmental Constraints

| Designation/Asset | Name | Distance | Potential Impacts? |
|-------------------|---------------------------------------|----------|--------------------|
| RSPB IBA | Strath Fleet and Strath Carnaig Moor | 0 m | Yes |
| SSSI | Strath Carnaig and Strath Fleet Moors | 0 m | Yes |
| SPA | Strath Carnaig and Strath Fleet Moors | 0 m | Yes |

PP40

Table 1.213 PP40 Environmental Constraints

| Designation/Asset | Name | Distance | Potential Impacts? |
|-------------------|---------------------------------------|----------|--------------------|
| RSPB IBA | Strath Fleet and Strath Carnaig Moor | 0 m | Yes |
| SSSI | Strath Carnaig and Strath Fleet Moors | 0 m | Yes |

| Designation/Asset | Name | Distance | Potential Impacts? |
|-------------------|---------------------------------------|----------|--------------------|
| SPA | Strath Carnaig and Strath Fleet Moors | 0 m | Yes |

PP41

Table 1.214 PP41 Environmental Constraints

| Designation/Asset | Name | Distance | Potential Impacts? |
|-----------------------------|------------------------------|----------|--------------------|
| Ancient Woodland | 5549 | 473 m | No |
| Ancient Woodland | 5550 | 363 m | No |
| Listed Building, Category C | LB7180 Strathcarron Cawdearg | 284 m | No |
| Residential Receptor | Dounie Lodge | 164 m | No |

PP42

Table 1.215 PP42 Environmental Constraints

| Designation/Asset | Name | Distance | Potential Impacts? |
|----------------------|------------------|----------|--------------------|
| Ancient Woodland | 5563 | 492 m | No |
| Ancient Woodland | 5566 | 129 m | No |
| Residential Receptor | Dunilaern | 151 m | No |
| Residential Receptor | Dounie | 42 m | No |
| Watercourse | 1000000293694930 | 8 m | No |

PP43

No environmental constraints were identified within the search area for PP43.

PP44

Table 1.216 PP44 Environmental Constraints

| Designation/Asset | Name | Distance | Potential Impacts? |
|-------------------|------------------------|----------|--------------------|
| Surface Water PWS | Trahenna (ID 13) | 576 m | No |
| Surface Water PWS | Gruinards Farm (ID 40) | 692 m | No |
| Surface Water PWS | Plot 3 Culeave (ID 44) | 803 m | No |

PP45

Table 1.217 PP45 Environmental Constraints

| Designation/Asset | Name | Distance | Potential Impacts? |
|-------------------|-------------------------|----------|--------------------|
| Ancient Woodland | 5958 | 592 m | No |
| Ancient Woodland | 5964 | 963 m | No |
| Ancient Woodlands | 5467 | 8 m | No |
| Ancient Woodlands | 5477 | 771 m | No |
| GDL | GDL00023 Ardross Castle | 442 m | No |

PP46

Table 1.218 PP46 Environmental Constraints

| Designation/Asset | Name | Distance | Potential Impacts? |
|-------------------|-----------------------------------|----------|--------------------|
| Groundwater PWS | Boath Road - Ballavoulen (ID 25) | 752 m | No |
| Groundwater PWS | Novar - Strone (ID 30) | 779 m | No |
| Groundwater PWS | Novar Ballavoulen Cottage (ID 31) | 752 m | No |

PP47

No environmental constraints were identified within the search area for PP47.

PP48

No environmental constraints were identified within the search area for PP48.

PP49

Table 1.219 PP49 Environmental Constraints

| Designation/Asset | Name | Distance | Potential Impacts? |
|----------------------|------------------|----------|--------------------|
| Ancient Woodland | 5424 | 38 m | No |
| Ancient Woodland | 5426 | 574 m | No |
| Residential Receptor | An Cabar | 114 m | No |
| Residential Receptor | Redburn | 104 m | No |
| Residential Receptor | Redburn Steading | 200 m | No |
| SPA | Novar | 588 m | No |
| Watercourse | 1000000291767000 | 25 m | No |
| Watercourse | 1000000291794030 | 26 m | No |

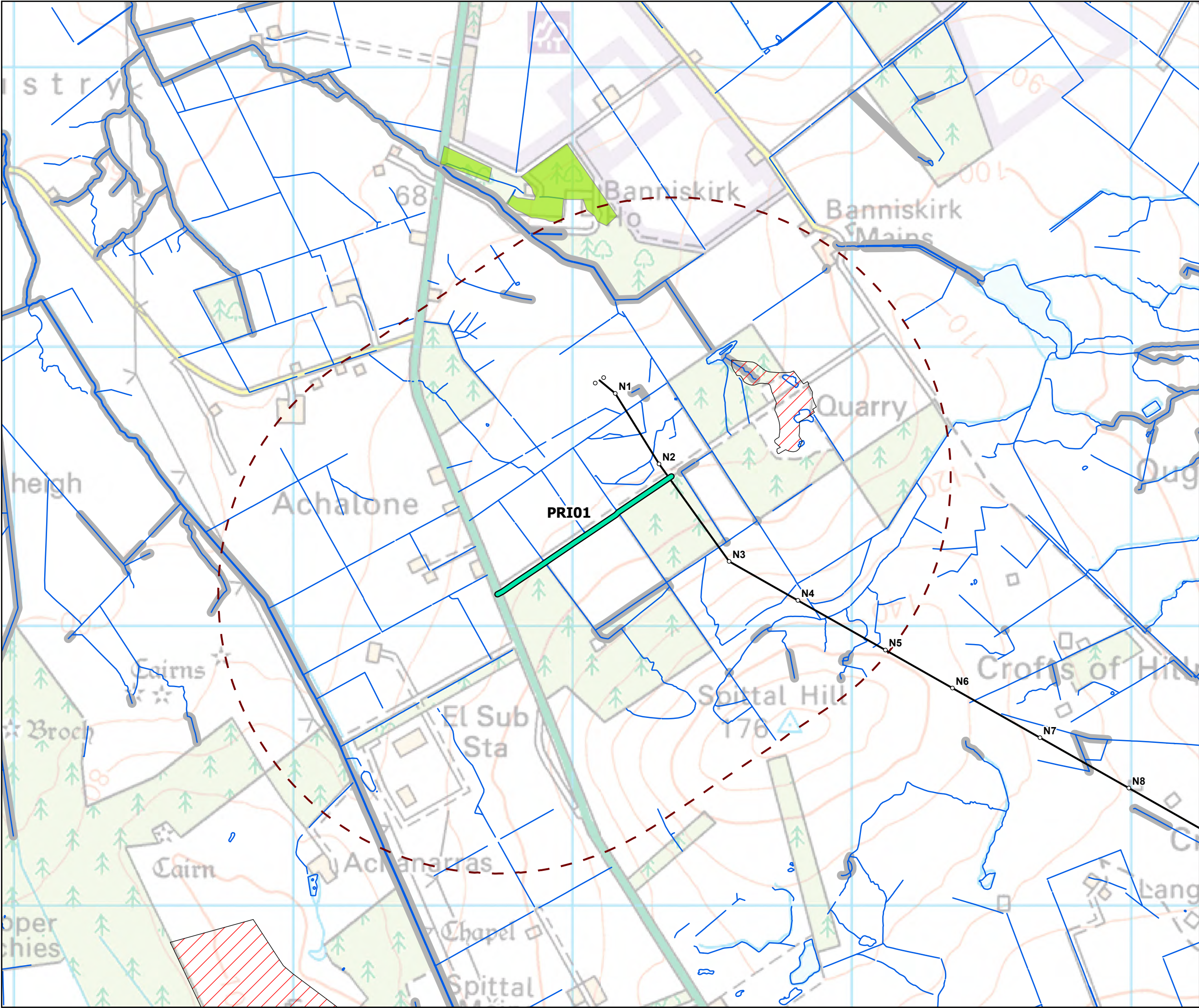
1.5 Conclusion

- 1.5.1 This Appendix has provided a preliminary environmental appraisal of the indicative Public Road Improvements (PRI) required to facilitate construction traffic associated with the Proposed Development. While the exact locations and specifications will be confirmed by the principal contractor, this assessment has identified potential environmental constraints within defined study areas across a range of environmental topics.
- 1.5.2 The appraisal has been based on a desk based review of publicly available datasets and has considered potential constraints relating to landscape and visual receptors, ecology and ornithology, cultural heritage, geological and peatland sensitivity, and the water environment.
- 1.5.3 It is proposed that any improvements required will be undertaken as permitted development as enabled by The Town and Country Planning (General Permitted Development) (Scotland) Order 1992 (as amended) and therefore do not form part of the application for statutory consents and are not assessed in detail in the EIA

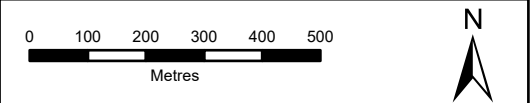
Report. However, this Appendix provides transparency regarding the likely scope of PRI and demonstrates that environmental considerations have been integrated into the planning of these works.

- 1.5.4 As the design of the PRI is refined, further site specific assessments may be undertaken where necessary to ensure compliance with environmental legislation and best practice. The principal contractor will be responsible for ensuring that all PRI works are delivered in accordance with relevant environmental management plans and mitigation commitments.

ANNEX A FIGURES



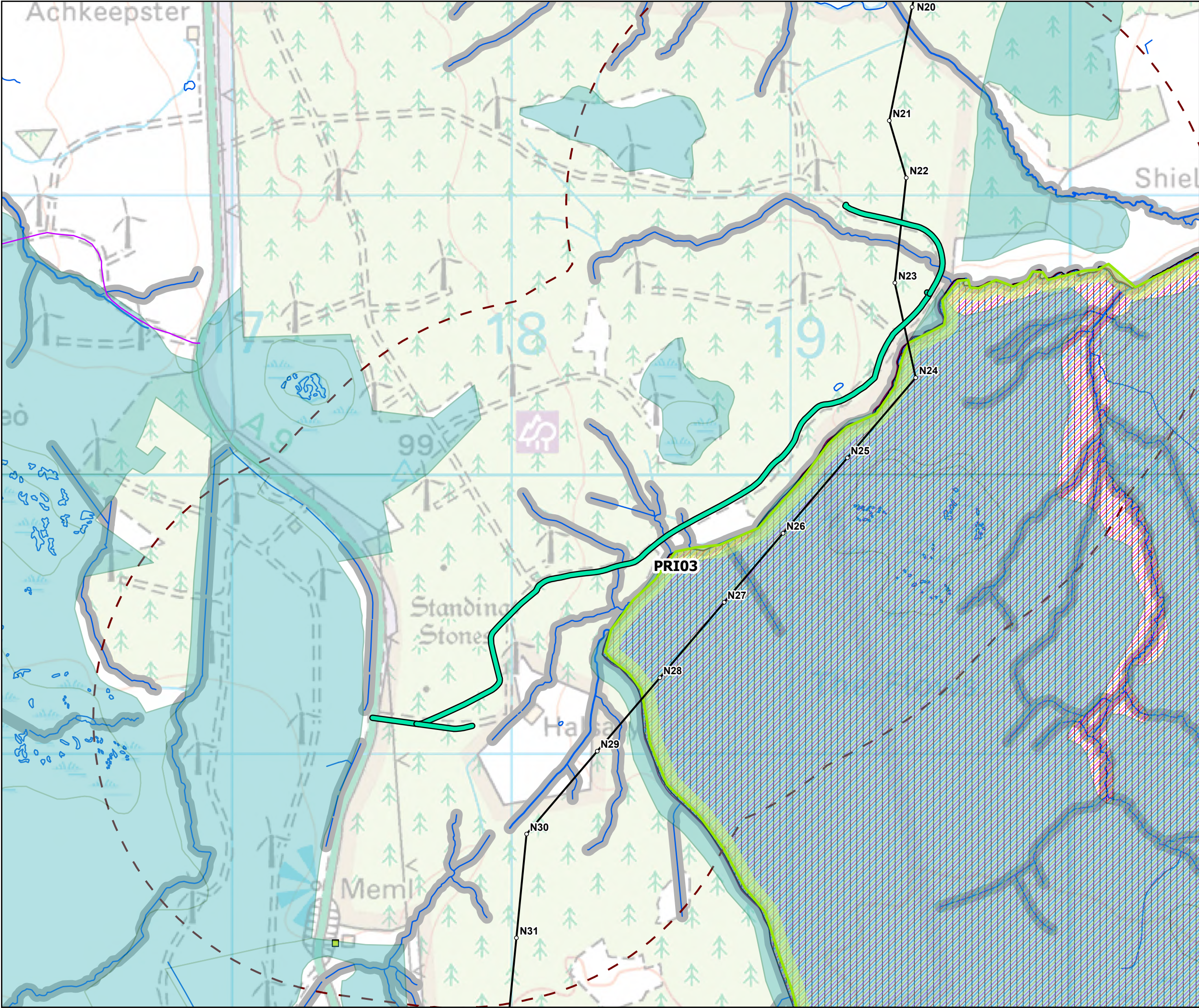
- Tower Location
- Overhead Alignment
- Existing access tracks - Some upgrade may be required
- 1km Buffer
- Site Of Special Scientific Interest (SSSI)
- Ancient Woodland Inventory (AWI)
 - Long-Established (of plantation origin)
- Surface Water (OSMasterMap)
- WFD Watercourses (SEPA)
- Recommended Riparian Corridor (SEPA)



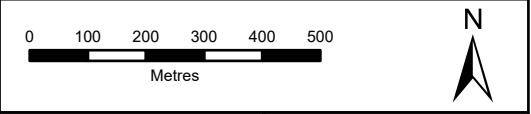
| | |
|----------------------|--------------|
| SCALE: See Scale Bar | VERSION: A01 |
| SIZE: A3 | DRAWN: CI |
| PROJECT: 0652629 | CHECKED: SL |
| DATE: 7/15/2025 | APPROVED: KG |

Access Track: PRI01







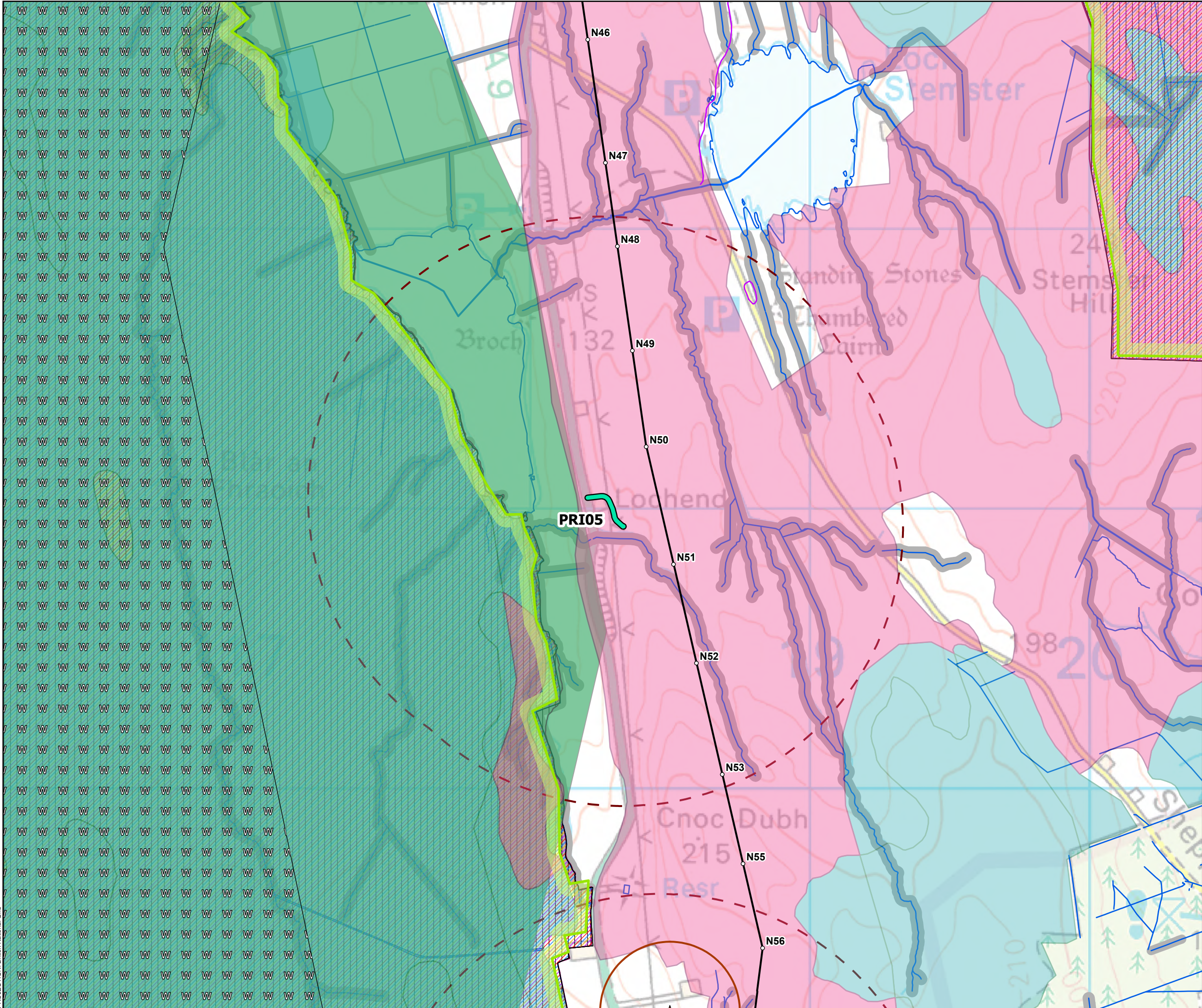
- Tower Location
- Overhead Alignment
- Existing access tracks - Some upgrade may be required
- Flow Country World Heritage Site
- Core Paths
- Carbon and Peatland Class
- 1
- 1km Buffer
- Listed Buildings
- Category C
- Site Of Special Scientific Interest (SSSI)
- Special Protection Area (SPA)
- Special Area Of Conservation (SAC)
- Ramsar Site
- RSPB Important Birds Area
- Surface Water (OSMasterMap)
- WFD Watercourses (SEPA)
- Recommended Riparian Corridor (SEPA)



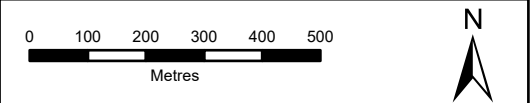
| | |
|----------------------|--------------|
| SCALE: See Scale Bar | VERSION: A01 |
| SIZE: A3 | DRAWN: CI |
| PROJECT: 0652629 | CHECKED: SL |
| DATE: 7/15/2025 | APPROVED: KG |

Access Track: PRI03



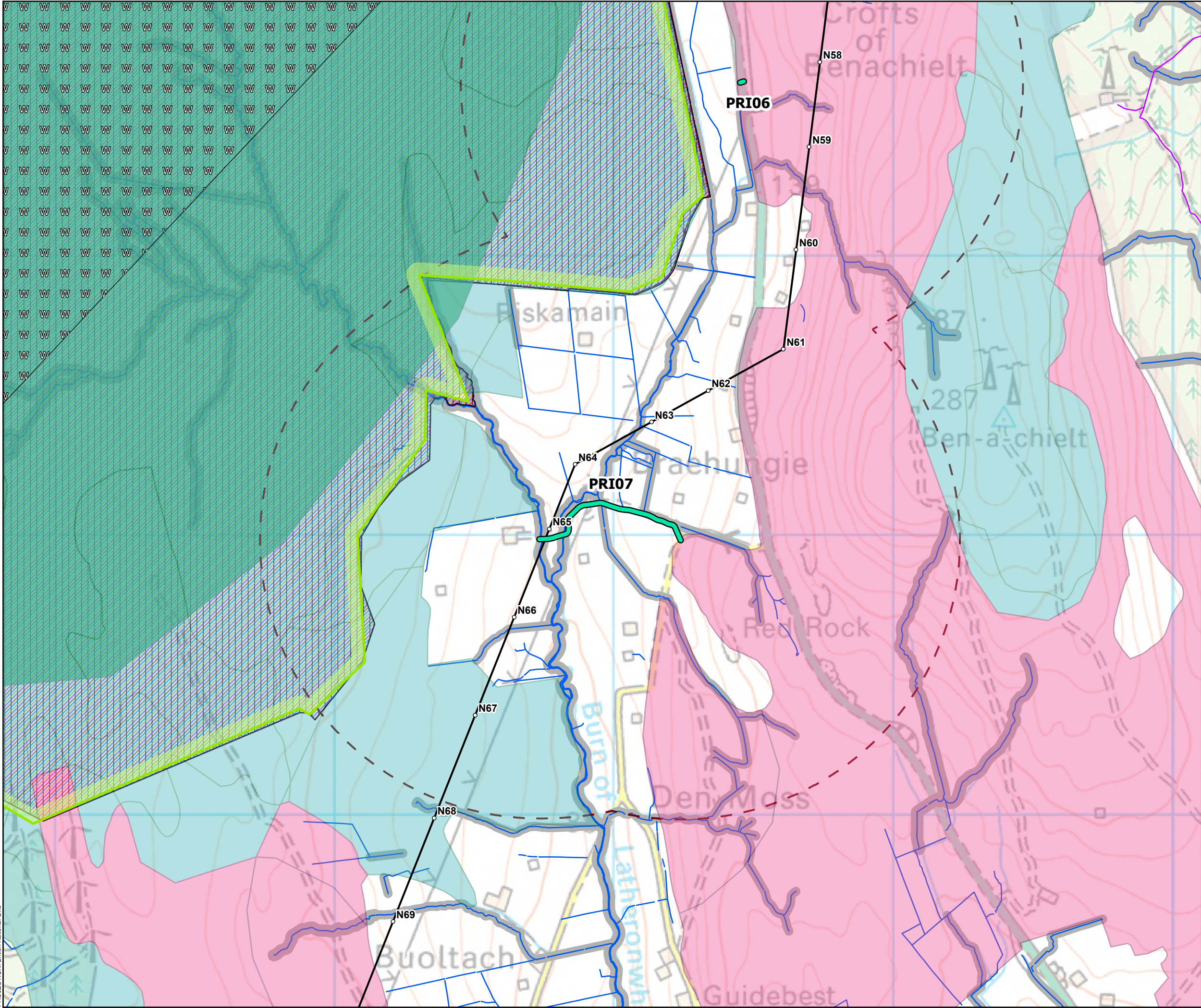
- Tower Location
- Overhead Alignment
- Existing access tracks - Some upgrade may be required
- Flow Country World Heritage Site
- Core Paths
- Wild Land
- ★ Ground Water PWS
- Groundwater PWS Buffer (250m)
- Carbon and Peatland Class
 - 1
 - 2
- 1km Buffer
- Special Landscape Area
- Site Of Special Scientific Interest (SSSI)
- Special Protection Area (SPA)
- Special Area Of Conservation (SAC)
- Ramsar Site
- RSPB Important Birds Area
- Surface Water (OSMasterMap)
- WFD Watercourses (SEPA)
- Recommended Riparian Corridor (SEPA)



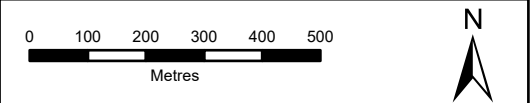
| | |
|----------------------|--------------|
| SCALE: See Scale Bar | VERSION: A01 |
| SIZE: A3 | DRAWN: CI |
| PROJECT: 0652629 | CHECKED: SL |
| DATE: 7/15/2025 | APPROVED: KG |

Access Track: PRI05





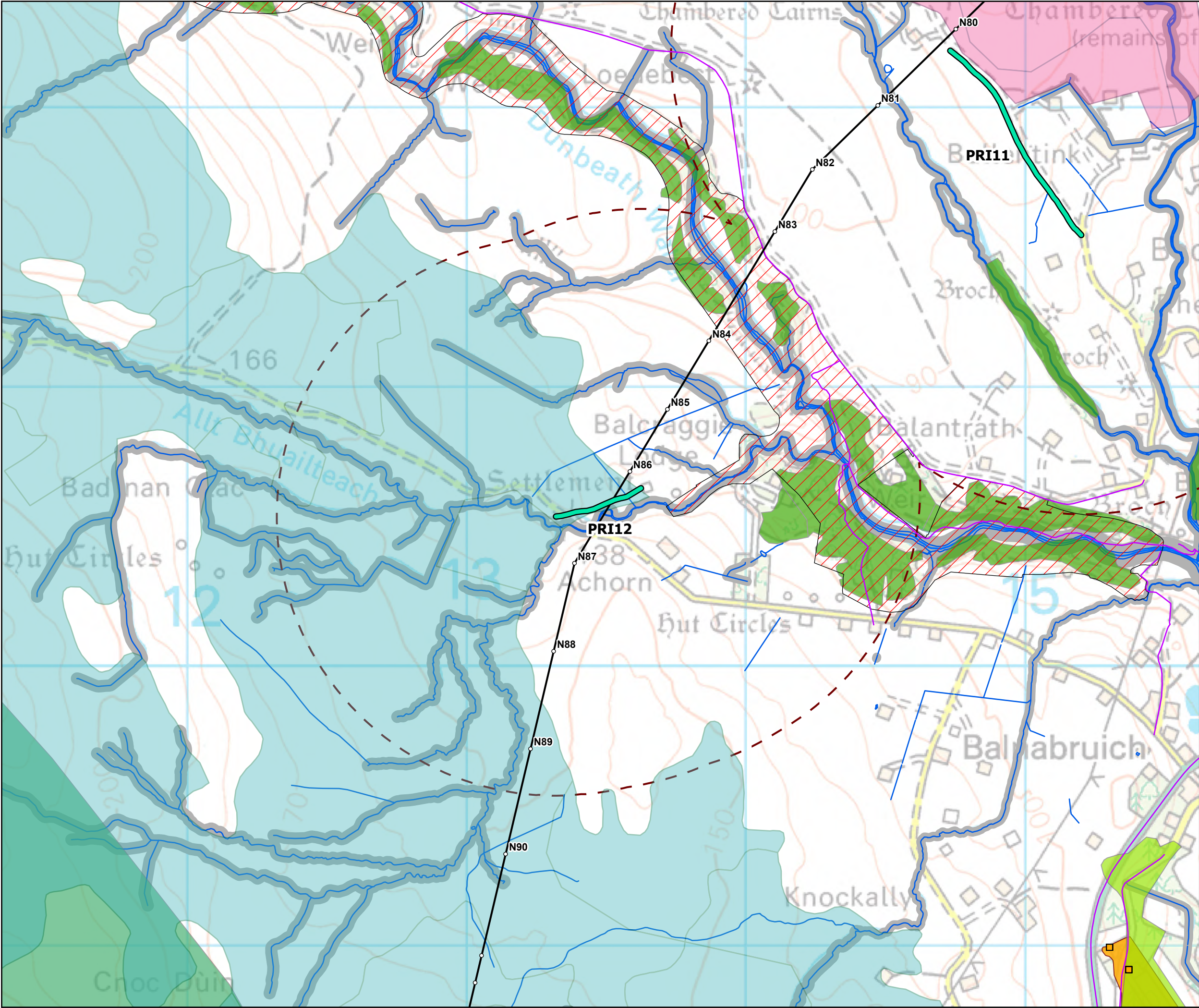
- Tower Location
- Overhead Alignment
- Existing access tracks - Some upgrade may be required
- Flow Country World Heritage Site
- Core Paths
- Wild Land
- Carbon and Peatland Class
 - 1
 - 2
- 1km Buffer
- Special Landscape Area
- Site Of Special Scientific Interest (SSSI)
- Special Protection Area (SPA)
- Special Area Of Conservation (SAC)
- Ramsar Site
- RSPB Important Birds Area
- Surface Water (OSMasterMap)
- WFD Watercourses (SEPA)
- Recommended Riparian Corridor (SEPA)



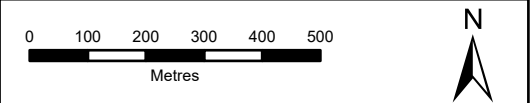
| | |
|----------------------|--------------|
| SCALE: See Scale Bar | VERSION: A01 |
| SIZE: A3 | DRAWN: CI |
| PROJECT: 0652629 | CHECKED: SL |
| DATE: 7/15/2025 | APPROVED: KG |

Access Track: PRI07





- Tower Location
- Overhead Alignment
- Existing access tracks - Some upgrade may be required
- Core Paths
- Carbon and Peatland Class
 - 1
 - 2
- 1km Buffer
- Listed Buildings
 - Category B
- Special Landscape Area
- Site Of Special Scientific Interest (SSSI)
- Ancient Woodland Inventory (AWI)
 - Ancient (of semi-natural origin)
 - Long-Established (of plantation origin)
 - Garden and Designated Landscapes
- Surface Water (OSMasterMap)
- WFD Watercourses (SEPA)
- Recommended Riparian Corridor (SEPA)

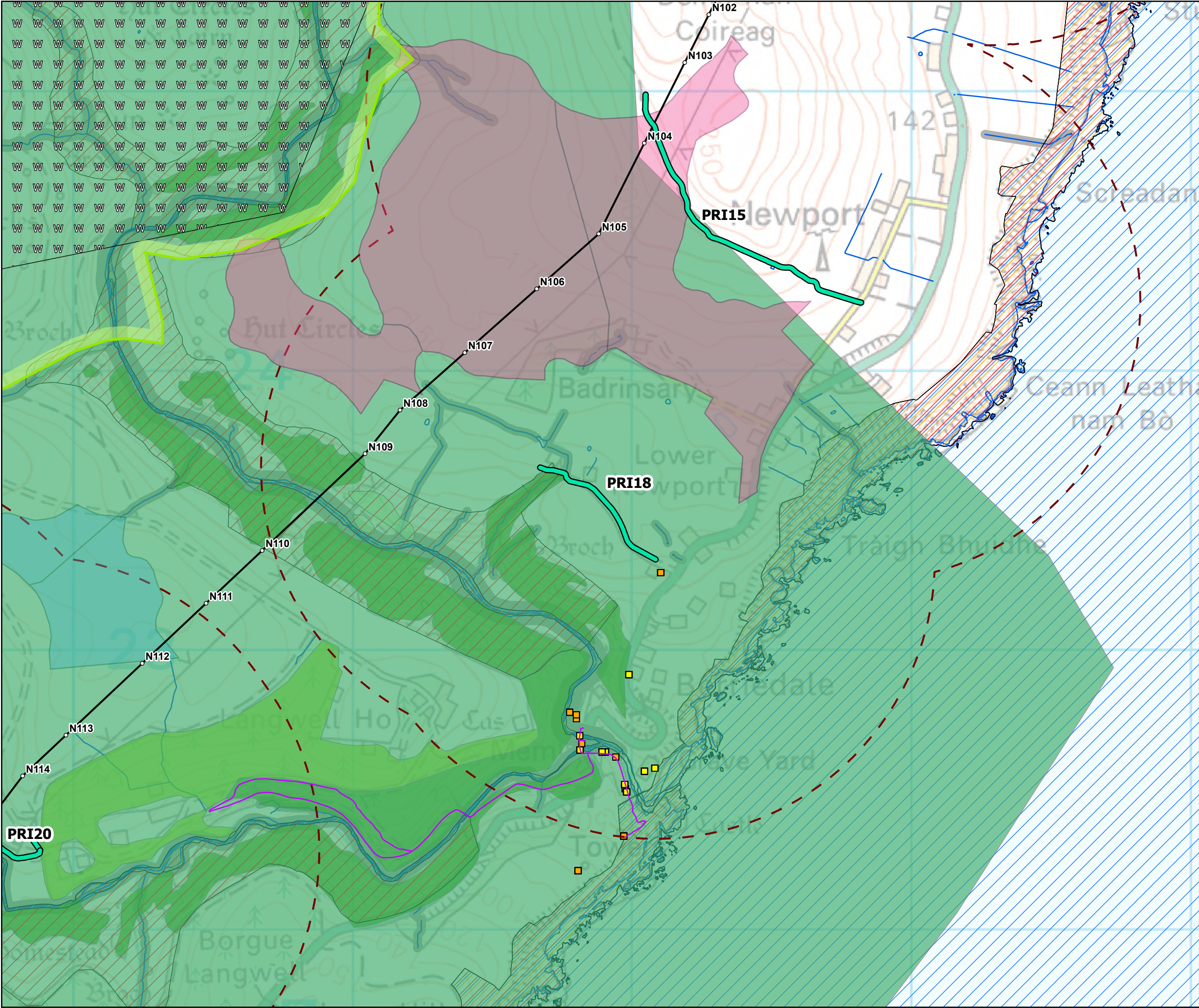


| | |
|----------------------|--------------|
| SCALE: See Scale Bar | VERSION: A01 |
| SIZE: A3 | DRAWN: CI |
| PROJECT: 0652629 | CHECKED: SL |
| DATE: 7/15/2025 | APPROVED: KG |

Access Track: PRI12







○ Tower Location

— Overhead Alignment

Existing access tracks - Some upgrade may be required

Flow Country World Heritage Site

Core Paths

Wild Land

Carbon and Peatland Class

1

2

1km Buffer

Listed Buildings

Category B

Category C

Special Landscape Area

Site Of Special Scientific Interest (SSSI)

Special Protection Area (SPA)

Special Area Of Conservation (SAC)

Ancient Woodland Inventory (AWI)

Ancient (of semi-natural origin)

Long-Established (of plantation origin)

Other (on Roy map)

Surface Water (OSMasterMap)

WFD Watercourses (SEPA)

Recommended Riparian Corridor (SEPA)

0 100 200 300 400 500

Metres

N

SCALE: See Scale Bar

VERSION: A01

SIZE: A3

DRAWN: CI

PROJECT: 0652629

CHECKED: SL

DATE: 7/15/2025

APPROVED: KG

Access Track: PRI18

ERM

Scottish & Southern Electricity Networks

