

Wireline Drawing - Proposed Development Shown In Red  
 - - - - Vertical Limit of Deviation: the maximum height of a tower above ground level

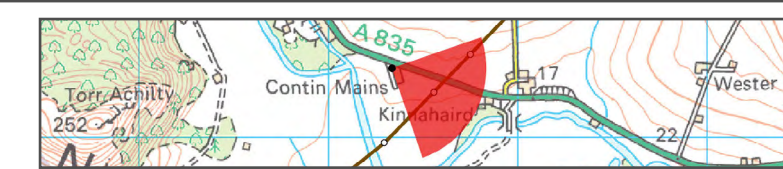
**Volume 5 - Appendix 7.11 RVAA - Figure 1.18b**  
 Residential Visual Amenity Location : SE-05 Ben View  
**Beauly to Spittal OHL**



OS reference: 246335 855364  
 Eye Level: 25m AOD  
 Direction of view: 116°  
 Distance to Nearest Tower: 247 m

Horizontal field of view: 90° (cylindrical projection)  
 Principal distance: 812.5mm  
 Paper size: 841 x 297 mm  
 Correct printed image size: 820 x 260 mm

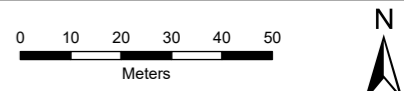
View flat at a comfortable arm's length







- Legend**
- Proposed OHL Alignment
  - - - 100m Horizontal Limit of Deviation
  - Proposed Steel Lattice Tower
  - Domestic Curtilage Boundary
  - Direction of Principal Frontage
  - Direction of Wireline View to Nearest Tower



SCALE: 1:1500	VERSION: A01
SIZE: A3	DRAWN: WM
PROJECT: 0720281	CHECKED: NAO
DATE: 06/08/2025	APPROVED: KG


**Volume 5 – Appendix 7.11 RVAA – Figure 1.19a**  
**Residential Visual Amenity Location:**  
**SE-13 Orrin Cottage**



SE-13 Orrin Cottage Grid Reference: 245271 852542

PROJECTION: British National Grid





Wireline Drawing - Proposed Development Shown In Red  
 - - - - Vertical Limit of Deviation: the maximum height of a tower above ground level

View flat at a comfortable arm's length

**Volume 5 - Appendix 7.11 RVAA - Figure 1.19b**  
 Residential Visual Amenity Location : SE-13 Orrin Cottage  
**Beauly to Spittal OHL**



OS reference: 245271 852542  
 Eye Level: 125m AOD  
 Direction of view: 197°  
 Distance to Nearest Tower: 234 m

Horizontal field of view: 90° (cylindrical projection)  
 Principal distance: 812.5mm  
 Paper size: 841 x 297 mm  
 Correct printed image size: 820 x 260 mm

