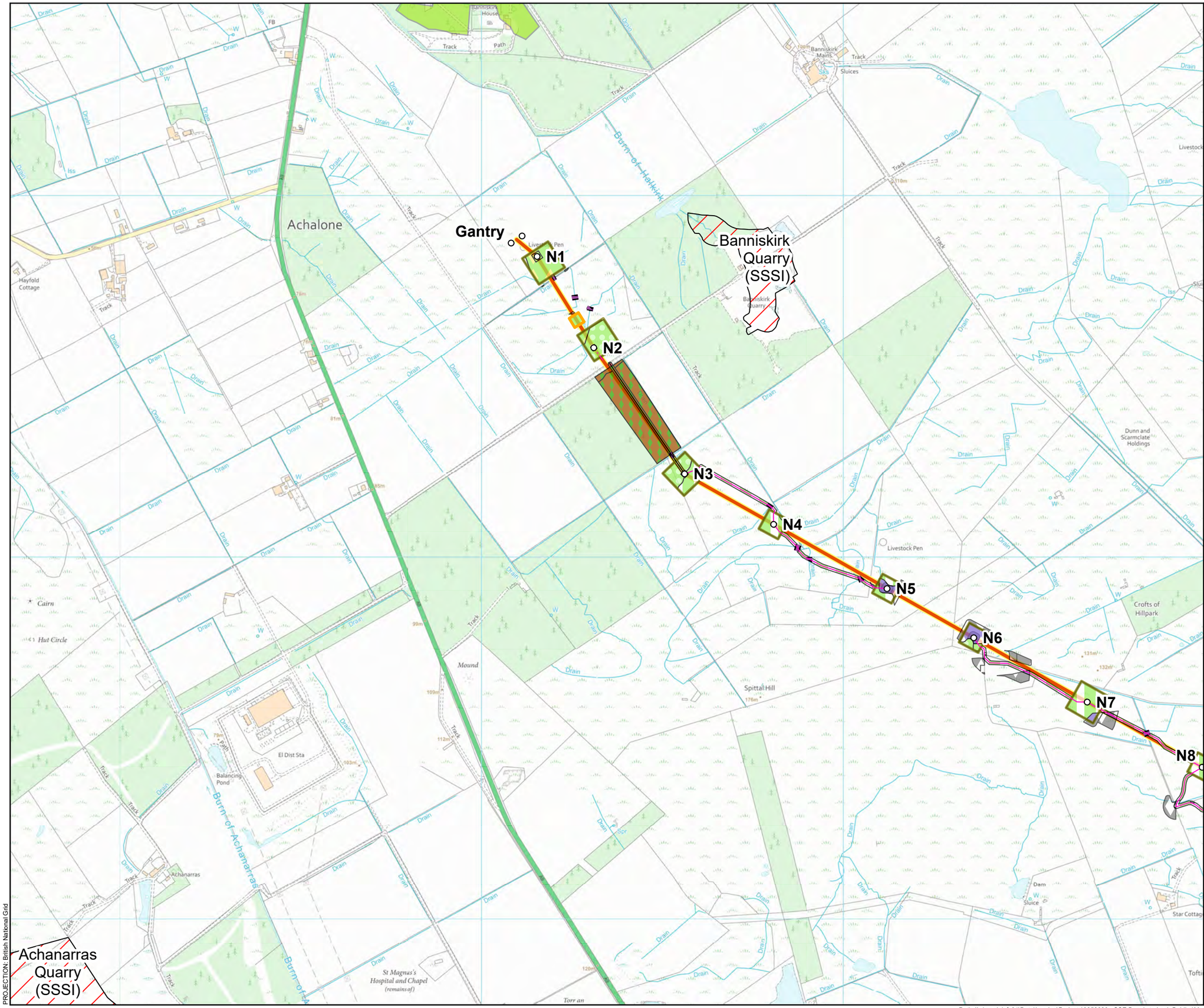

- Tower Location
- Alignment Section A
- Equipotential Zone (EPZ) (Pulling Position)
- Temporary Tower Compound Area
- Temporary Access Track - Trackway Panel
- Temporary Access Track - Cut/Fill
- Temporary Access Track - Floating
- Permanent Access Track - Cut/Fill
- Permanent Access Track - Floating

Designated sites

- Site Of Special Scientific Interest (SSSI)

Ancient Woodland Inventory (AWI)

- Long-Established woodlands of plantation origin (2b)

UK Habitat Classification (Direct):

- f1a - blanket bog
- g1b - upland acid grassland
- g1b6 - other upland acid grassland
- g3c8 - Holcus-Juncus neutral grassland
- h1b6 - wet heathland with cross-leaved heath, upland (H4010)
- u1b - developed land, sealed surface
- w1h5 - other woodland, mixed, mainly broadleaved
- r2b - Other rivers and streams

UK Habitat Classification (indirect):

- f1a - blanket bog
- h1b6 - wet heathland with cross-leaved heath, upland (H4010)

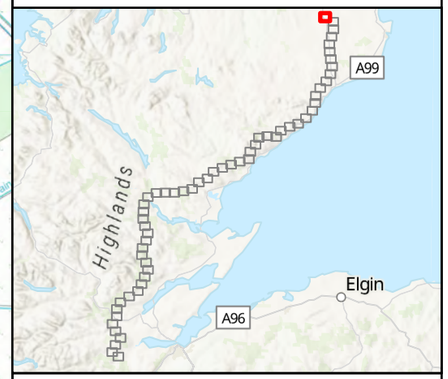

0 0.1 0.2 0.3 0.4 0.5
Kilometres

N

SCALE: See Scale Bar	VERSION: A02
SIZE: A3	DRAWN: CI
PROJECT: 0720281	CHECKED: CG
DATE: 11/08/2025	APPROVED: KG

Figure 1: 1
Spittal - Loch Buidhe - Beauly 400 kV OHL Connection
Baseline UK Habitat Classifications and Infrastructure included in the Biodiversity Net Gain Assessment

ERM

Scottish & Southern Electricity Networks TRANSMISSION

PROJECTION: British National Grid

Esri, CGIAR, N Robinson, NCEAS, USGS, Sources: Esri, TomTom, Garmin, FAO, NOAA, USGS, © OpenStreetMap contributors, and the GIS User Community; © UKHAB LTD, under licence. No onward licence implied or provided. All rights reserved [https://ukhab.org/register/].
© NatureScot, Contains Ordnance Survey data © Crown copyright and database right (2025)

Path: \\uksprdgisfs01\Data\London\Projects\0652629 - SSE Beauly to Loch Buidhe\Maps\0720281 - SLBB - BNG.aprx / 0720281 - SLBB - EIA - Ecology - Baseline Habitat - A01

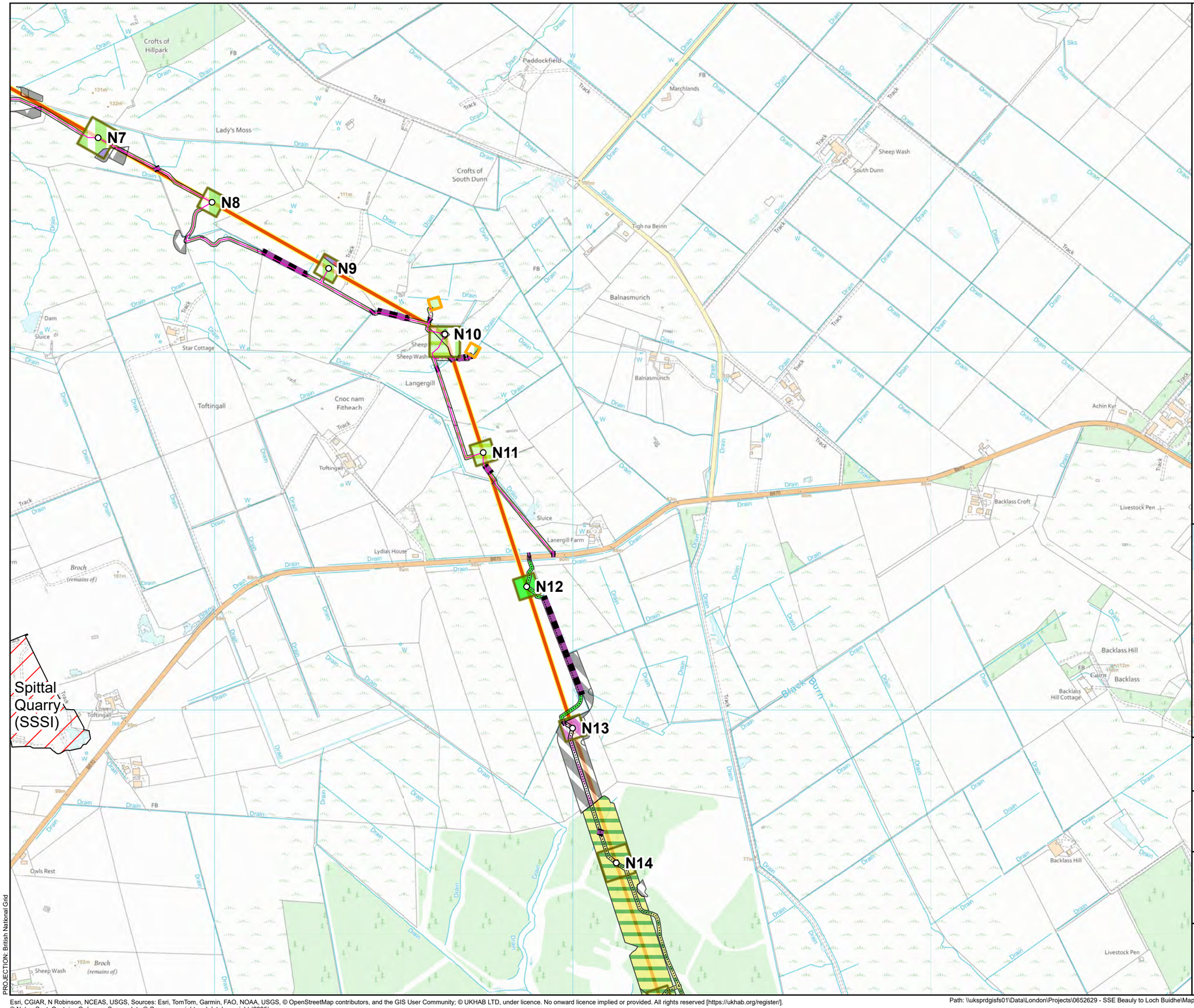

Tower Location
Alignment Section A
Equipotential Zone (EPZ) (Pulling Position)
Temporary Tower Compound Area
Temporary Access Track - Trackway Panel
Temporary Access Track - Cut/Fill
Temporary Access Track - Floating
Permanent Access Track - Cut/Fill
Permanent Access Track - Floating

Designated sites
Site Of Special Scientific Interest (SSSI)

UK Habitat Classification (Direct):
f1a - blanket bog
g1b - upland acid grassland
g3c - other neutral grassland
g3c6 - Lolium-Cynosurus neutral grassland
g3c7 - Deschampsia neutral grassland
g3c8 - Holcus-Juncus neutral grassland
g4 - modified grassland
h1b6 - wet heathland with cross-leaved heath, upland (H4010)
h3e - gorse scrub
u1e - built linear features
w2c - other coniferous woodland
r2b - Other rivers and streams

UK Habitat Classification (indirect):
f1a - blanket bog
h1b6 - wet heathland with cross-leaved heath, upland (H4010)

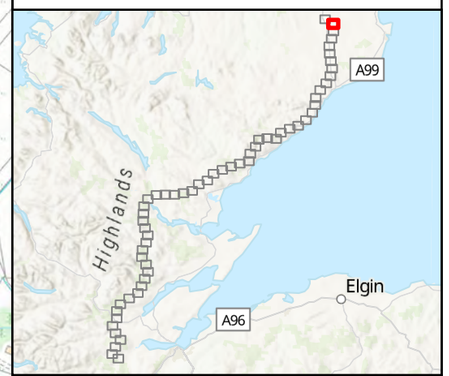

0 0.1 0.2 0.3 0.4 0.5
Kilometres
N

SCALE: See Scale Bar	VERSION: A02
SIZE: A3	DRAWN: CI
PROJECT: 0720281	CHECKED: CG
DATE: 11/08/2025	APPROVED: KG

Figure 1: 2
Spittal - Loch Buidhe - Beauly 400 kV OHL Connection
Baseline UK Habitat Classifications and Infrastructure included in the Biodiversity Net Gain Assessment

ERM

Scottish & Southern Electricity Networks
TRANSMISSION

PROJECTION: British National Grid

Esri, CGIAR, N Robinson, NCEAS, USGS, Sources: Esri, TomTom, Garmin, FAO, NOAA, USGS, © OpenStreetMap contributors, and the GIS User Community; © UKHAB LTD, under licence. No onward licence implied or provided. All rights reserved [https://ukhab.org/register/].
© NatureScot, Contains Ordnance Survey data © Crown copyright and database right (2025)

Path: \\uksprdgisfs01\Data\London\Projects\0652629 - SSE Beauly to Loch Buidhe\Maps\0720281 - SLBB - BNG.aprx / 0720281 - SLBB - EIA - Ecology - Baseline Habitat - A01

- Tower Location
- Alignment Section A
- Equipotential Zone (EPZ) (Pulling Position)
- Temporary Tower Compound Area
- Temporary Access Track - Trackway Panel
- Temporary Access Track - Cut/Fill
- Temporary Access Track - Floating
- Permanent Access Track - Cut/Fill
- Permanent Access Track - Floating

Designated sites
- Site Of Special Scientific Interest (SSSI)
- Special Protection Area (SPA)
- Special Area Of Conservation (SAC)
- Ramsar Site

UK Habitat Classification (Direct):
- f1a6 - Degraded blanket bog

- w1g - other woodland, broadleaved
- w2c - other coniferous woodland
- r2b - Other rivers and streams

UK Habitat Classification (indirect):
- f1a - blanket bog
- f1a6 - Degraded blanket bog

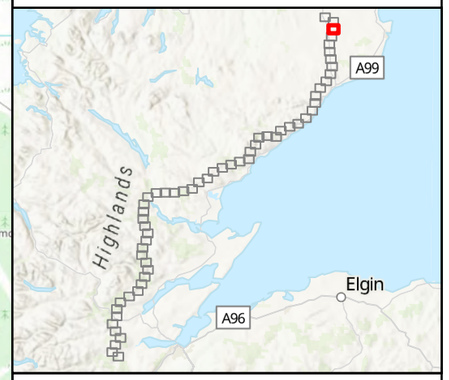

0 0.1 0.2 0.3 0.4 0.5 Kilometres

N

SCALE: See Scale Bar	VERSION: A02
SIZE: A3	DRAWN: CI
PROJECT: 0720281	CHECKED: CG
DATE: 11/08/2025	APPROVED: KG

Figure 1: 3
Spittal - Loch Buidhe - Beauly 400 kV OHL Connection
Baseline UK Habitat Classifications and Infrastructure included in the Biodiversity Net Gain Assessment

ERM

Scottish & Southern Electricity Networks TRANSMISSION

PROJECTION: British National Grid

Esri, CGIAR, N Robinson, NCEAS, USGS, Sources: Esri, TomTom, Garmin, FAO, NOAA, USGS, © OpenStreetMap contributors, and the GIS User Community; © UKHAB LTD, under licence. No onward licence implied or provided. All rights reserved [https://ukhab.org/register/].
© NatureScot, Contains Ordnance Survey data © Crown copyright and database right (2025)

Path: \\uksprdgisfs01\Data\London\Projects\0652629 - SSE Beauly to Loch Buidhe\Maps\0720281 - SLBB - BNG.aprx / 0720281 - SLBB - EIA - Ecology - Baseline Habitat - A01

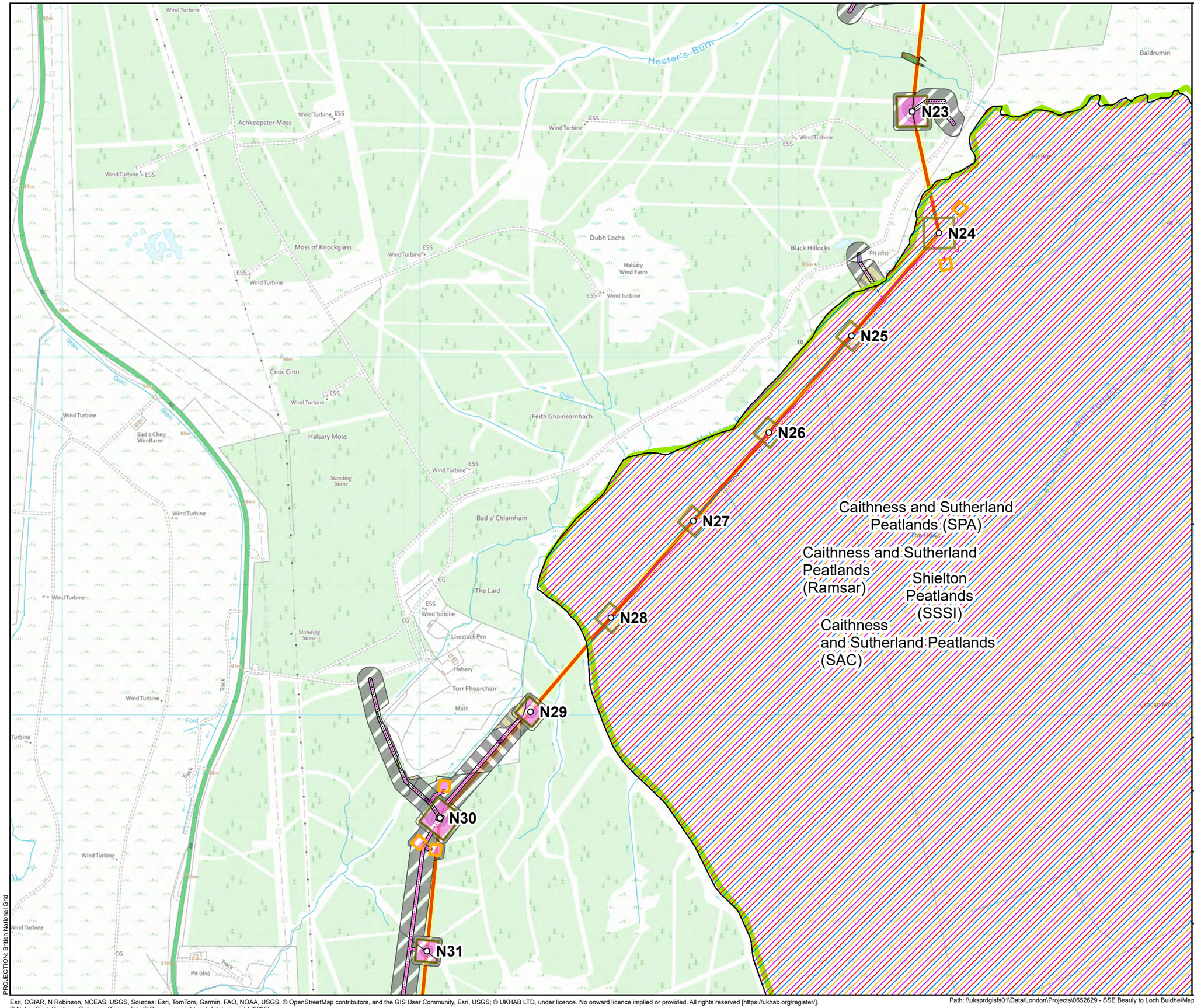

- Tower Location
- Alignment Section A
- Equipotential Zone (EPZ) (Pulling Position)
- Temporary Tower Compound Area
- Temporary Access Track - Trackway Panel
- Temporary Access Track - Cut/Fill
- Temporary Access Track - Floating
- Permanent Access Track - Cut/Fill
- Permanent Access Track - Floating

Designated sites
- Site Of Special Scientific Interest (SSSI)
- Special Protection Area (SPA)
- Special Area Of Conservation (SAC)
- Ramsar Site

UK Habitat Classification (Direct):
- f1a - blanket bog
- f1a6 - Degraded blanket bog
- f2b - Purple moor-grass and rush pastures
- g3c - other neutral grassland
- g3c8 - Holcus-Juncus neutral grassland
- h1b - upland heathland
- w1g - other woodland, broadleaved
- r2b - Other rivers and streams

UK Habitat Classification (indirect):
- f1a - blanket bog
- f1a6 - Degraded blanket bog
- f2b - Purple moor-grass and rush pastures

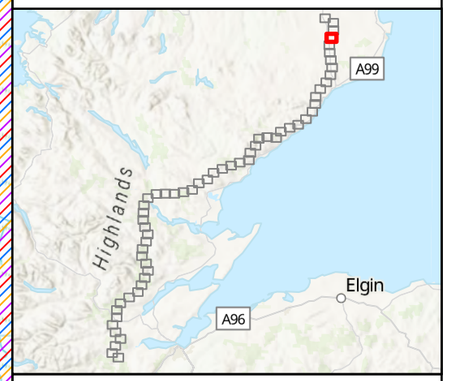

0 0.1 0.2 0.3 0.4 0.5 Kilometres

N

SCALE: See Scale Bar	VERSION: A02
SIZE: A3	DRAWN: CI
PROJECT: 0720281	CHECKED: CG
DATE: 11/08/2025	APPROVED: KG

Figure 1: 4
Spittal - Loch Buidhe - Beauly 400 kV OHL Connection
Baseline UK Habitat Classifications and Infrastructure included in the Biodiversity Net Gain Assessment

ERM

Scottish & Southern Electricity Networks TRANSMISSION

PROJECTION: British National Grid

Esri, CGIAR, N Robinson, NCEAS, USGS, Sources: Esri, TomTom, Garmin, FAO, NOAA, USGS, © OpenStreetMap contributors, and the GIS User Community, Esri, USGS; © UKHAB LTD, under licence. No onward licence implied or provided. All rights reserved [https://ukhab.org/register/].
© NatureScot, Contains Ordnance Survey data © Crown copyright and database right (2025)

Path: \\uksprdgisfs01\Data\London\Projects\0652629 - SSE Beauly to Loch Buidhe\Maps\0720281 - SLBB - BNG.aprx / 0720281 - SLBB - EIA - Ecology - Baseline Habitat - A01

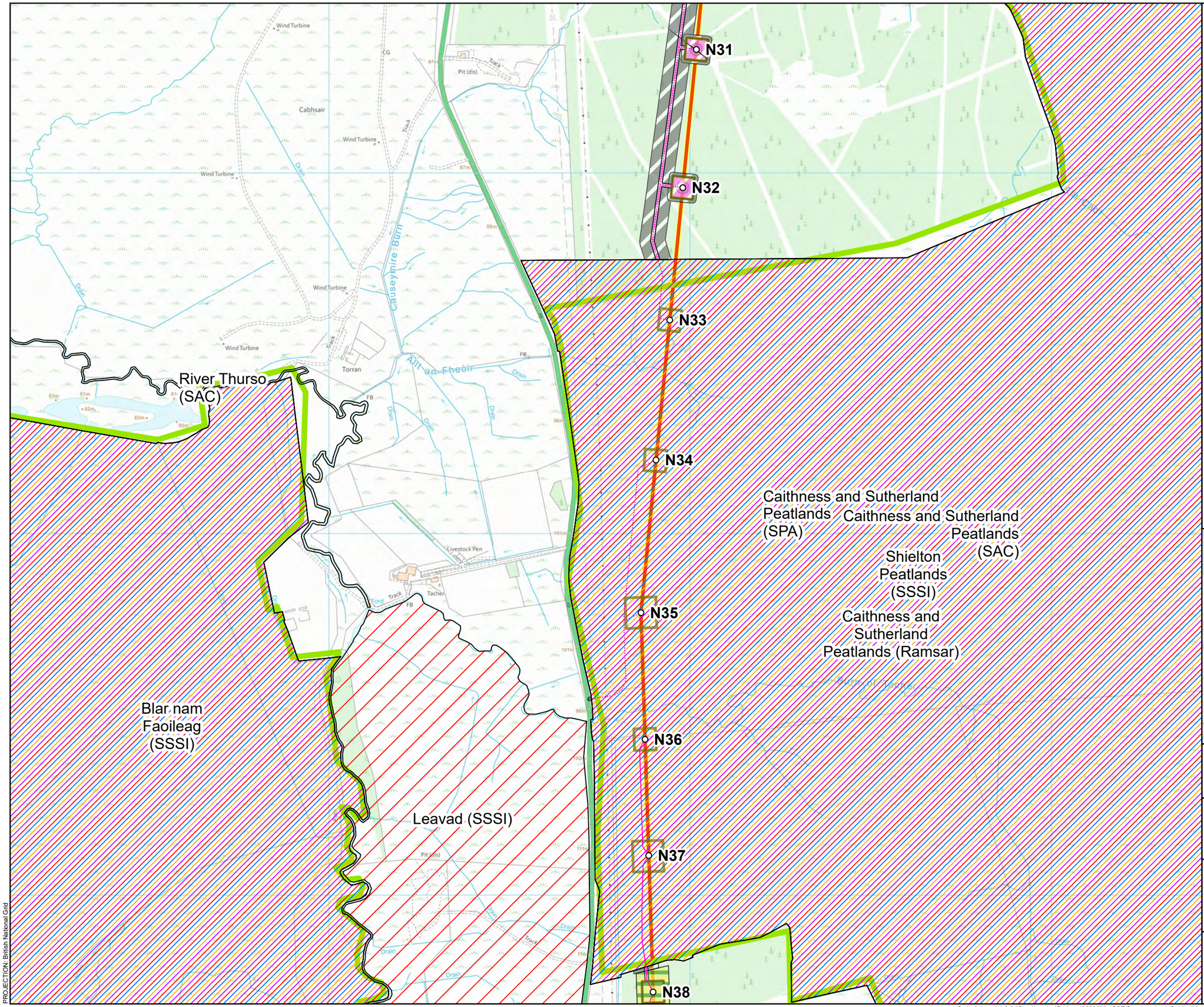

- Tower Location
- Alignment Section A
- Equipotential Zone (EPZ) (Pulling Position)
- Temporary Tower Compound Area
- Temporary Access Track - Trackway Panel
- Temporary Access Track - Cut/Fill
- Temporary Access Track - Floating
- Permanent Access Track - Cut/Fill
- Permanent Access Track - Floating

Designated sites
- Site Of Special Scientific Interest (SSSI)
- Special Protection Area (SPA)
- Special Area Of Conservation (SAC)
- Ramsar Site

UK Habitat Classification (Direct):
- f1a5 - Blanket bog (H7130)
- f1a6 - Degraded blanket bog
- g3c8 - Holcus-Juncus neutral grassland
- u1e - built linear features
- w2c - other coniferous woodland

UK Habitat Classification (indirect):
- f1a5 - Blanket bog (H7130)
- f1a6 - Degraded blanket bog

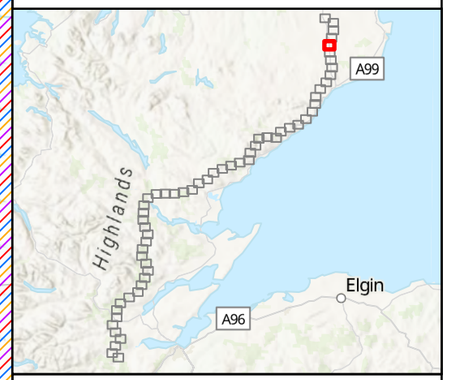

0 0.1 0.2 0.3 0.4 0.5 Kilometres

N

SCALE: See Scale Bar	VERSION: A02
SIZE: A3	DRAWN: CI
PROJECT: 0720281	CHECKED: CG
DATE: 11/08/2025	APPROVED: KG

Figure 1: 5
Spittal - Loch Buidhe - Beauly 400 kV OHL Connection
Baseline UK Habitat Classifications and Infrastructure included in the Biodiversity Net Gain Assessment

ERM

Scottish & Southern Electricity Networks TRANSMISSION

PROJECTION: British National Grid

Esri, CGIAR, N Robinson, NCEAS, USGS, Sources: Esri, TomTom, Garmin, FAO, NOAA, USGS, © OpenStreetMap contributors, and the GIS User Community, Esri, USGS; © UKHAB LTD, under licence. No onward licence implied or provided. All rights reserved [https://ukhab.org/register/].
© NatureScot, Contains Ordnance Survey data © Crown copyright and database right (2025)

Path: \\uksprdgisfs01\Data\London\Projects\0652629 - SSE Beauly to Loch Buidhe\Maps\0720281 - SLBB - BNG.aprx / 0720281 - SLBB - EIA - Ecology - Baseline Habitat - A01

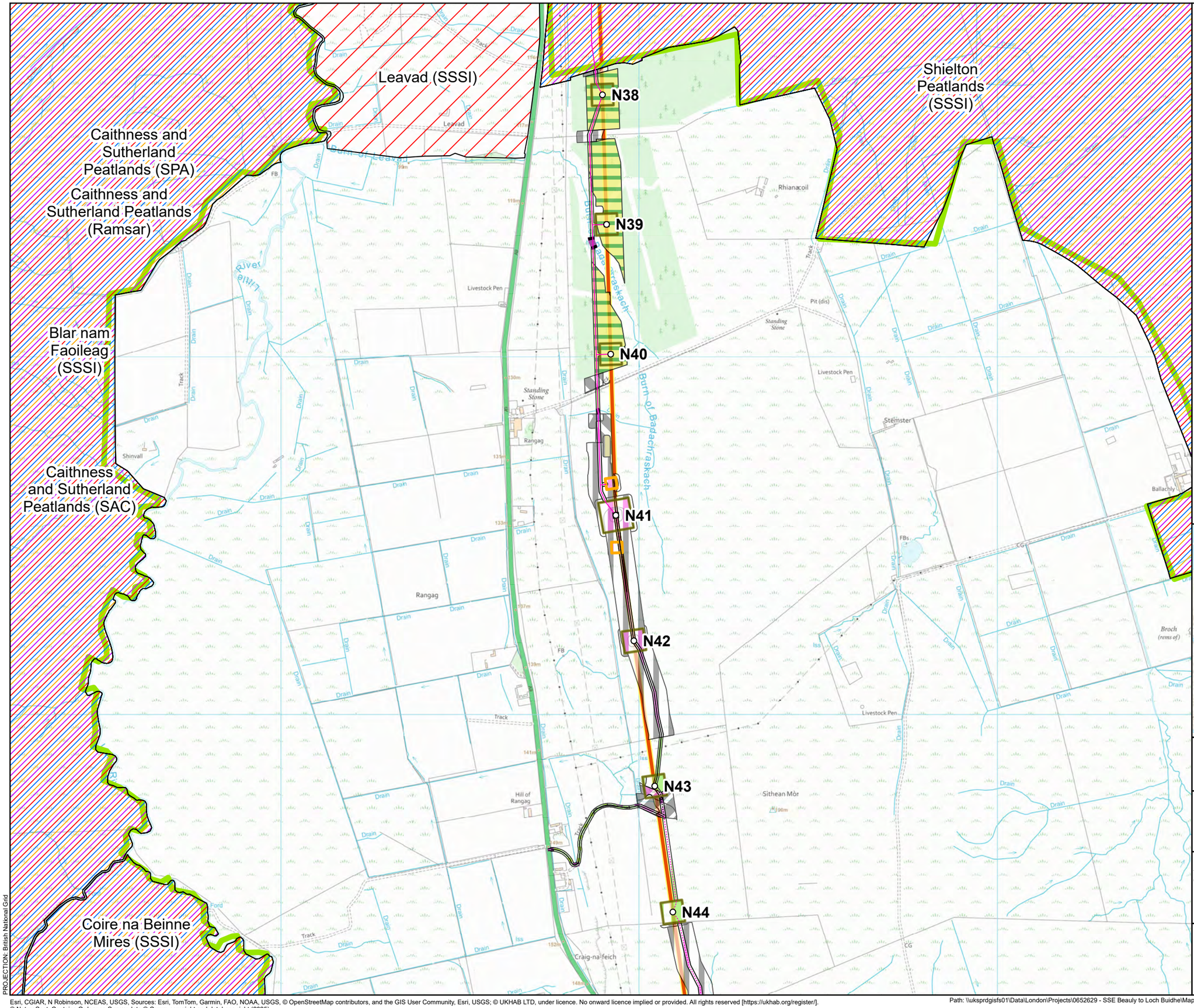

- Tower Location
- Alignment Section A
- Equipotential Zone (EPZ) (Pulling Position)
- Temporary Tower Compound Area
- Temporary Access Track - Trackway Panel
- Temporary Access Track - Cut/Fill
- Temporary Access Track - Floating
- Permanent Access Track - Cut/Fill
- Permanent Access Track - Floating

Designated sites
- Site Of Special Scientific Interest (SSSI)
- Special Protection Area (SPA)
- Special Area Of Conservation (SAC)
- Ramsar Site

UK Habitat Classification (Direct):
- f1a - blanket bog
- f1a5 - Blanket bog (H7130)
- f1a6 - Degraded blanket bog
- g1b - upland acid grassland
- g1b6 - other upland acid grassland
- g3c - other neutral grassland
- g3c8 - Holcus-Juncus neutral grassland
- h1b6 - wet heathland with cross-leaved heath, upland (H4010)
- u1b5 - buildings
- u1e - built linear features
- w1h6 - other woodland, mixed, mainly conifer
- w2c - other coniferous woodland
- r2b - Other rivers and streams

UK Habitat Classification (indirect):
- f1a - blanket bog
- f1a5 - Blanket bog (H7130)
- f1a6 - Degraded blanket bog
- f2c - Upland flushes, fens and swamps
- h1b6 - wet heathland with cross-leaved heath, upland (H4010)

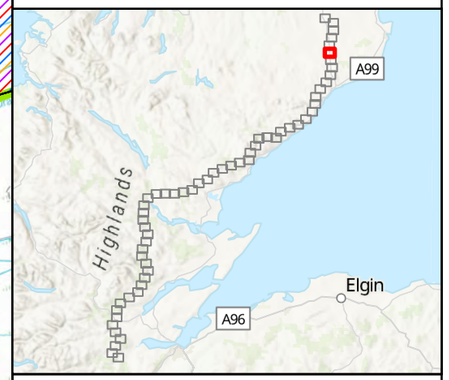

0 0.1 0.2 0.3 0.4 0.5 Kilometres

N

SCALE: See Scale Bar	VERSION: A02
SIZE: A3	DRAWN: CI
PROJECT: 0720281	CHECKED: CG
DATE: 11/08/2025	APPROVED: KG

Figure 1: 6
Spittal - Loch Buidhe - Beauly 400 kV OHL Connection
Baseline UK Habitat Classifications and Infrastructure included in the Biodiversity Net Gain Assessment

ERM

Scottish & Southern Electricity Networks TRANSMISSION

PROJECTION: British National Grid

Esri, CGIAR, N Robinson, NCEAS, USGS, Sources: Esri, TomTom, Garmin, FAO, NOAA, USGS, © OpenStreetMap contributors, and the GIS User Community, Esri, USGS; © UKHAB LTD, under licence. No onward licence implied or provided. All rights reserved [https://ukhab.org/register/].
© NatureScot, Contains Ordnance Survey data © Crown copyright and database right (2025)

Path: \\uksprdgisfs01\Data\London\Projects\0652629 - SSE Beauly to Loch Buidhe\Maps\0720281 - SLBB - BNG.aprx / 0720281 - SLBB - EIA - Ecology - Baseline Habitat - A01

Tower Location
Alignment Section A
Equipotential Zone (EPZ) (Pulling Position)
Temporary Tower Compound Area
Temporary Access Track - Trackway Panel
Temporary Access Track - Cut/Fill
Temporary Access Track - Floating
Permanent Access Track - Cut/Fill
Permanent Access Track - Floating

Designated sites
- Site Of Special Scientific Interest (SSSI)
- Special Protection Area (SPA)
- Special Area Of Conservation (SAC)
- Ramsar Site

UK Habitat Classification (Direct):
- f1a - blanket bog
- f1a5 - Blanket bog (H7130)
- f2c - Upland flushes, fens and swamps
- g1b - upland acid grassland
- g3c8 - Holcus-Juncus neutral grassland
- u1e - built linear features
- r2b - Other rivers and streams

UK Habitat Classification (indirect):
- f1a - blanket bog
- f1a5 - Blanket bog (H7130)
- f2c - Upland flushes, fens and swamps

0 0.1 0.2 0.3 0.4 0.5 Kilometres

N

SCALE: See Scale Bar	VERSION: A02
SIZE: A3	DRAWN: CI
PROJECT: 0720281	CHECKED: CG
DATE: 11/08/2025	APPROVED: KG

Figure 1: 7
Spittal - Loch Buidhe - Beauly 400 kV OHL Connection
Baseline UK Habitat Classifications and Infrastructure included in the Biodiversity Net Gain Assessment

ERM

Scottish & Southern Electricity Networks TRANSMISSION

PROJECTION: British National Grid

Esri, CGIAR, N Robinson, NCEAS, USGS, Sources: Esri, TomTom, Garmin, FAO, NOAA, USGS, © OpenStreetMap contributors, and the GIS User Community, Esri, USGS; © UKHAB LTD, under licence. No onward licence implied or provided. All rights reserved [https://ukhab.org/register/].
© NatureScot, Contains Ordnance Survey data © Crown copyright and database right (2025)

Path: \\uksprdgisfs01\Data\London\Projects\0652629 - SSE Beauly to Loch Buidhe\Maps\0720281 - SLBB - BNG.aprx / 0720281 - SLBB - EIA - Ecology - Baseline Habitat - A01

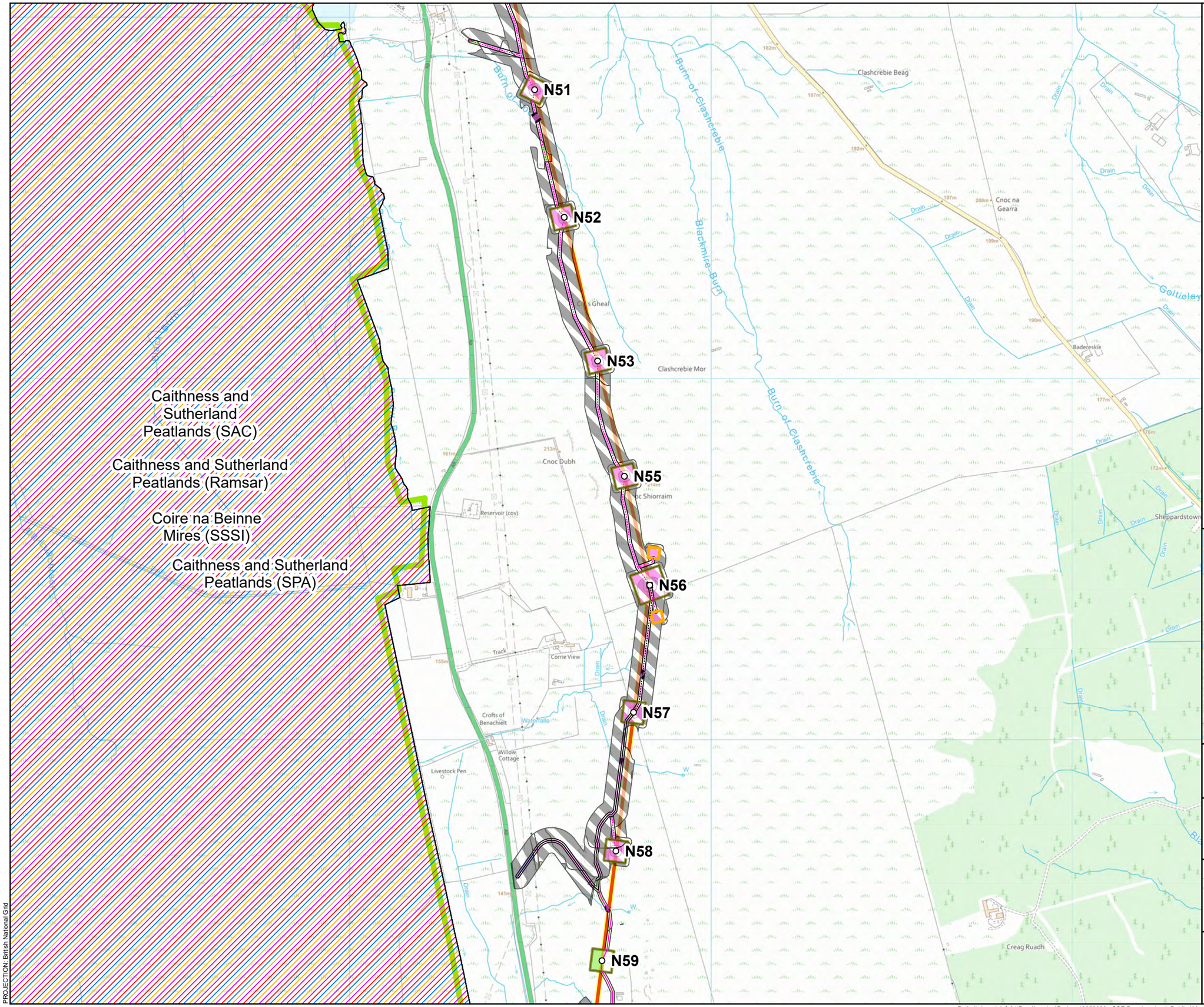

Tower Location
Alignment Section A
Equipotential Zone (EPZ) (Pulling Position)
Temporary Tower Compound Area
Temporary Access Track - Trackway Panel
Temporary Access Track - Cut/Fill
Temporary Access Track - Floating
Permanent Access Track - Cut/Fill
Permanent Access Track - Floating

Designated sites
- Site Of Special Scientific Interest (SSSI)
- Special Protection Area (SPA)
- Special Area Of Conservation (SAC)
- Ramsar Site

UK Habitat Classification (Direct):
- f1a - blanket bog
- g1b - upland acid grassland
- g3c8 - Holcus-Juncus neutral grassland
- h1b5 - dry heaths, upland (H4030)
- h1b6 - wet heathland with cross-leaved heath, upland (H4010)
- u1e - built linear features
- r2b - Other rivers and streams

UK Habitat Classification (indirect):
- f1a - blanket bog
- f2b - Purple moor-grass and rush pastures
- h1b6 - wet heathland with cross-leaved heath, upland (H4010)

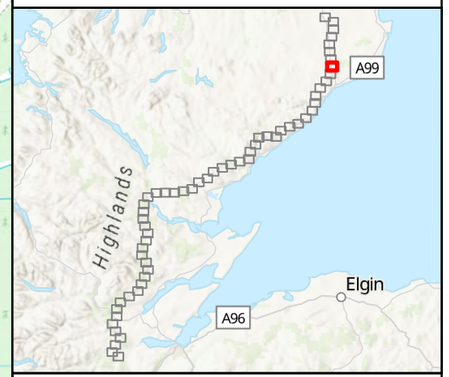

0 0.1 0.2 0.3 0.4 0.5
Kilometres
N

SCALE: See Scale Bar	VERSION: A02
SIZE: A3	DRAWN: CI
PROJECT: 0720281	CHECKED: CG
DATE: 11/08/2025	APPROVED: KG

Figure 1: 8
Spittal - Loch Buidhe - Beauly 400 kV OHL Connection
Baseline UK Habitat Classifications and Infrastructure included in the Biodiversity Net Gain Assessment

ERM
Scottish & Southern Electricity Networks TRANSMISSION

PROJECTION: British National Grid

Esri, CGIAR, N Robinson, NCEAS, USGS, Sources: Esri, TomTom, Garmin, FAO, NOAA, USGS, © OpenStreetMap contributors, and the GIS User Community, Esri, USGS; © UKHAB LTD, under licence. No onward licence implied or provided. All rights reserved [https://ukhab.org/register/].
© NatureScot, Contains Ordnance Survey data © Crown copyright and database right (2025)

Path: \\uksprdgisfs01\Data\London\Projects\0652629 - SSE Beauly to Loch Buidhe\Maps\0720281 - SLBB - BNG.aprx / 0720281 - SLBB - EIA - Ecology - Baseline Habitat - A01

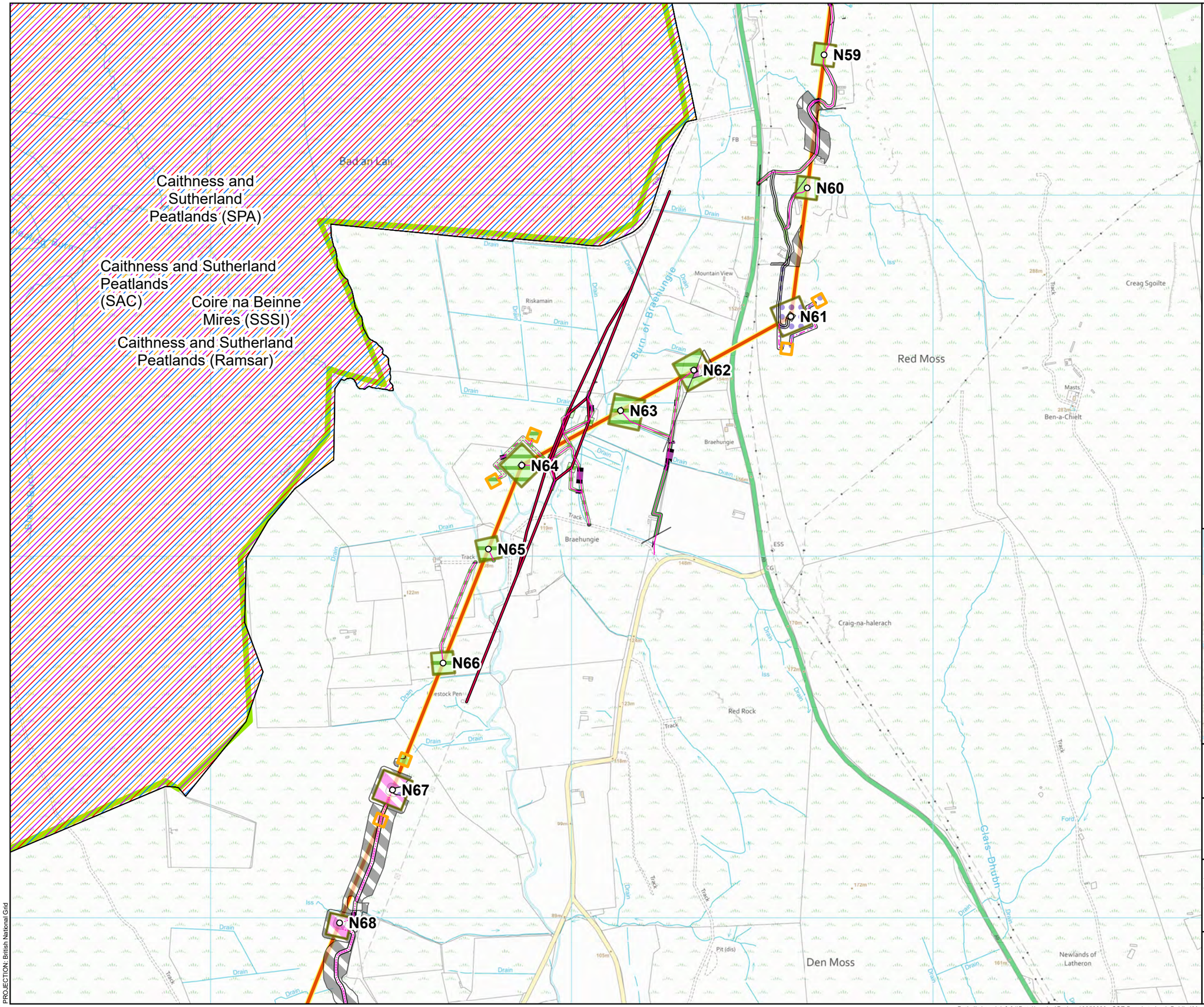

Tower Location
Alignment Section A
Special Arrangement
Equipotential Zone (EPZ) (Pulling Position)
Temporary Tower Compound Area
Temporary Access Track - Trackway Panel
Temporary Access Track - Cut/Fill
Temporary Access Track - Floating
Permanent Access Track - Cut/Fill
Permanent Access Track - Floating

Designated sites
- Site Of Special Scientific Interest (SSSI)
- Special Protection Area (SPA)
- Special Area Of Conservation (SAC)
- Ramsar Site

UK Habitat Classification (Direct):
- f1a - blanket bog
- f1a5 - Blanket bog (H7130)
- g1b - upland acid grassland
- g3c - other neutral grassland
- g3c7 - Deschampsia neutral grassland
- g3c8 - Holcus-Juncus neutral grassland
- g4 - modified grassland
- h1b5 - dry heaths, upland (H4030)
- u1e - built linear features
- r2b - Other rivers and streams

UK Habitat Classification (indirect):
- f1a - blanket bog
- f1a5 - Blanket bog (H7130)

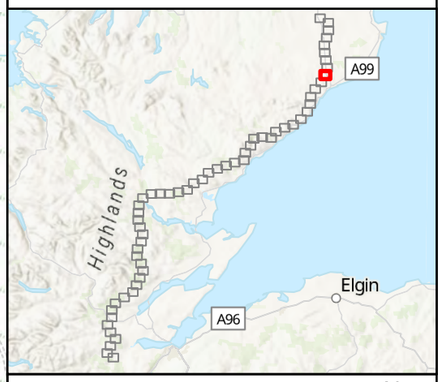

0 0.1 0.2 0.3 0.4 0.5
Kilometres

N

SCALE: See Scale Bar	VERSION: A02
SIZE: A3	DRAWN: CI
PROJECT: 0720281	CHECKED: CG
DATE: 11/08/2025	APPROVED: KG

Figure 1: 9
Spittal - Loch Buidhe - Beauly 400 kV OHL Connection
Baseline UK Habitat Classifications and Infrastructure included in the Biodiversity Net Gain Assessment

ERM

Scottish & Southern Electricity Networks
TRANSMISSION

PROJECTION: British National Grid

Esri, CGIAR, N Robinson, NCEAS, USGS, Sources: Esri, TomTom, Garmin, FAO, NOAA, USGS, © OpenStreetMap contributors, and the GIS User Community, Esri, USGS; © UKHAB LTD, under licence. No onward licence implied or provided. All rights reserved [https://ukhab.org/register/].
© NatureScot, Contains Ordnance Survey data © Crown copyright and database right (2025)

Path: \\uksprdgisfs01\Data\London\Projects\0652629 - SSE Beauly to Loch Buidhe\Maps\0720281 - SLBB - BNG.aprx / 0720281 - SLBB - EIA - Ecology - Baseline Habitat - A01

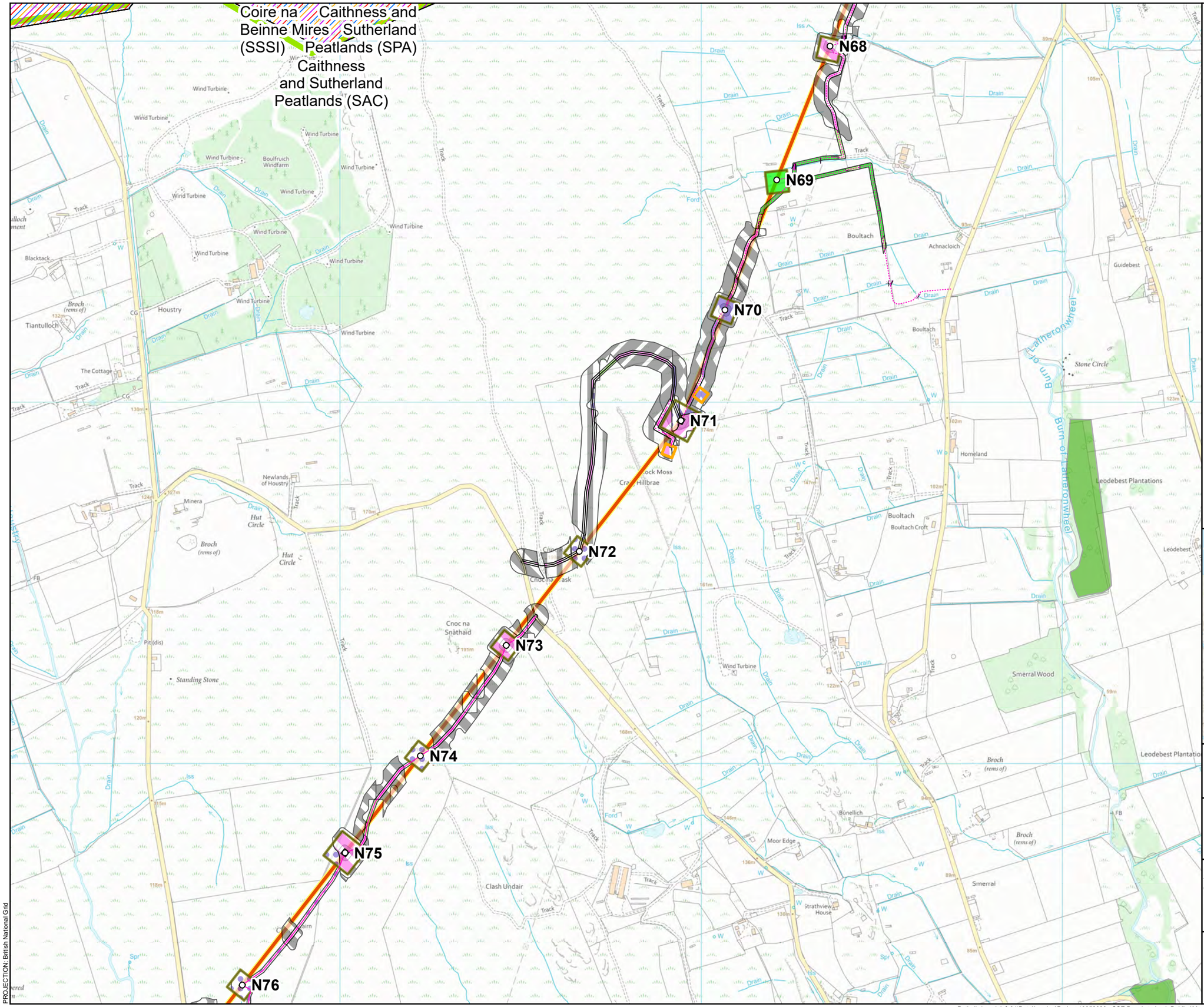

Tower Location
Alignment Section A
Equipotential Zone (EPZ) (Pulling Position)
Temporary Tower Compound Area
Temporary Access Track - Trackway Panel
Temporary Access Track - Cut/Fill
Temporary Access Track - Floating
Permanent Access Track - Cut/Fill
Permanent Access Track - Floating

Designated sites
- Site Of Special Scientific Interest (SSSI)
- Special Protection Area (SPA)
- Special Area Of Conservation (SAC)
- Ramsar Site

Ancient Woodland Inventory (AWI)
- Ancient woodlands of semi-natural origin (1a)

UK Habitat Classification (Direct):
- f1a - blanket bog
- f1a5 - Blanket bog (H7130)
- f1a6 - Degraded blanket bog
- g1b - upland acid grassland
- g3c8 - Holcus-Juncus neutral grassland
- g4 - modified grassland
- h1b5 - dry heaths, upland (H4030)
- h1b6 - wet heathland with cross-leaved heath, upland (H4010)
- r2b - Other rivers and streams

UK Habitat Classification (indirect):
- f1a - blanket bog
- f1a5 - Blanket bog (H7130)
- f1a6 - Degraded blanket bog
- h1b6 - wet heathland with cross-leaved heath, upland (H4010)

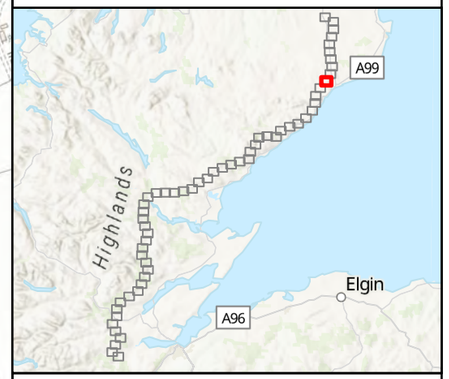

0 0.1 0.2 0.3 0.4 0.5 Kilometres

N

SCALE: See Scale Bar	VERSION: A02
SIZE: A3	DRAWN: CI
PROJECT: 0720281	CHECKED: CG
DATE: 11/08/2025	APPROVED: KG

Figure 1: 10
Spittal - Loch Buidhe - Beauly 400 kV OHL Connection
Baseline UK Habitat Classifications and Infrastructure included in the Biodiversity Net Gain Assessment

ERM

Scottish & Southern Electricity Networks TRANSMISSION

PROJECTION: British National Grid

Esri, CGIAR, N Robinson, NCEAS, USGS, Sources: Esri, TomTom, Garmin, FAO, NOAA, USGS, © OpenStreetMap contributors, and the GIS User Community, Esri, USGS; © UKHAB LTD, under licence. No onward licence implied or provided. All rights reserved [https://ukhab.org/register/].
© NatureScot, Contains Ordnance Survey data © Crown copyright and database right (2025)

Path: \\uksprdgisfs01\Data\London\Projects\0652629 - SSE Beauly to Loch Buidhe\Maps\0720281 - SLBB - BNG.aprx / 0720281 - SLBB - EIA - Ecology - Baseline Habitat - A01

Tower Location
Alignment Section A
Equipotential Zone (EPZ) (Pulling Position)
Temporary Tower Compound Area
Temporary Access Track - Trackway Panel
Temporary Access Track - Cut/Fill
Temporary Access Track - Floating
Permanent Access Track - Cut/Fill
Permanent Access Track - Floating

Designated sites
Site Of Special Scientific Interest (SSSI)
Ancient Woodland Inventory (AWI)
Ancient woodlands of semi-natural origin (1a)
UK Habitat Classification (Direct):
f1a - blanket bog
f1a5 - Blanket bog (H7130)
f1a6 - Degraded blanket bog
f2c - Upland flushes, fens and swamps
g1b - upland acid grassland
g3c - other neutral grassland
g3c8 - Holcus-Juncus neutral grassland
h1b5 - dry heaths, upland (H4030)
h1b6 - wet heathland with cross-leaved heath, upland (H4010)
u1e - built linear features
w1e - upland birchwoods
r2b - Other rivers and streams
UK Habitat Classification (indirect):
f1a - blanket bog
f1a5 - Blanket bog (H7130)
f1a6 - Degraded blanket bog
f2c - Upland flushes, fens and swamps
h1b6 - wet heathland with cross-leaved heath, upland (H4010)

0 0.1 0.2 0.3 0.4 0.5
Kilometres
N

SCALE: See Scale Bar	VERSION: A02
SIZE: A3	DRAWN: CI
PROJECT: 0720281	CHECKED: CG
DATE: 11/08/2025	APPROVED: KG

Figure 1: 11
Spittal - Loch Buidhe - Beauly 400 kV OHL Connection
Baseline UK Habitat Classifications and Infrastructure included in the Biodiversity Net Gain Assessment

ERM
Scottish & Southern Electricity Networks TRANSMISSION

PROJECTION: British National Grid

Esri, CGIAR, N Robinson, NCEAS, USGS, Sources: Esri, TomTom, Garmin, FAO, NOAA, USGS, © OpenStreetMap contributors, and the GIS User Community, Esri, USGS; © UKHAB LTD, under licence. No onward licence implied or provided. All rights reserved [https://ukhab.org/register/].
© NatureScot, Contains Ordnance Survey data © Crown copyright and database right (2025)

Path: \\uksprdgisfs01\Data\London\Projects\0652629 - SSE Beauly to Loch Buidhe\Maps\0720281 - SLBB - BNG.aprx / 0720281 - SLBB - EIA - Ecology - Baseline Habitat - A01

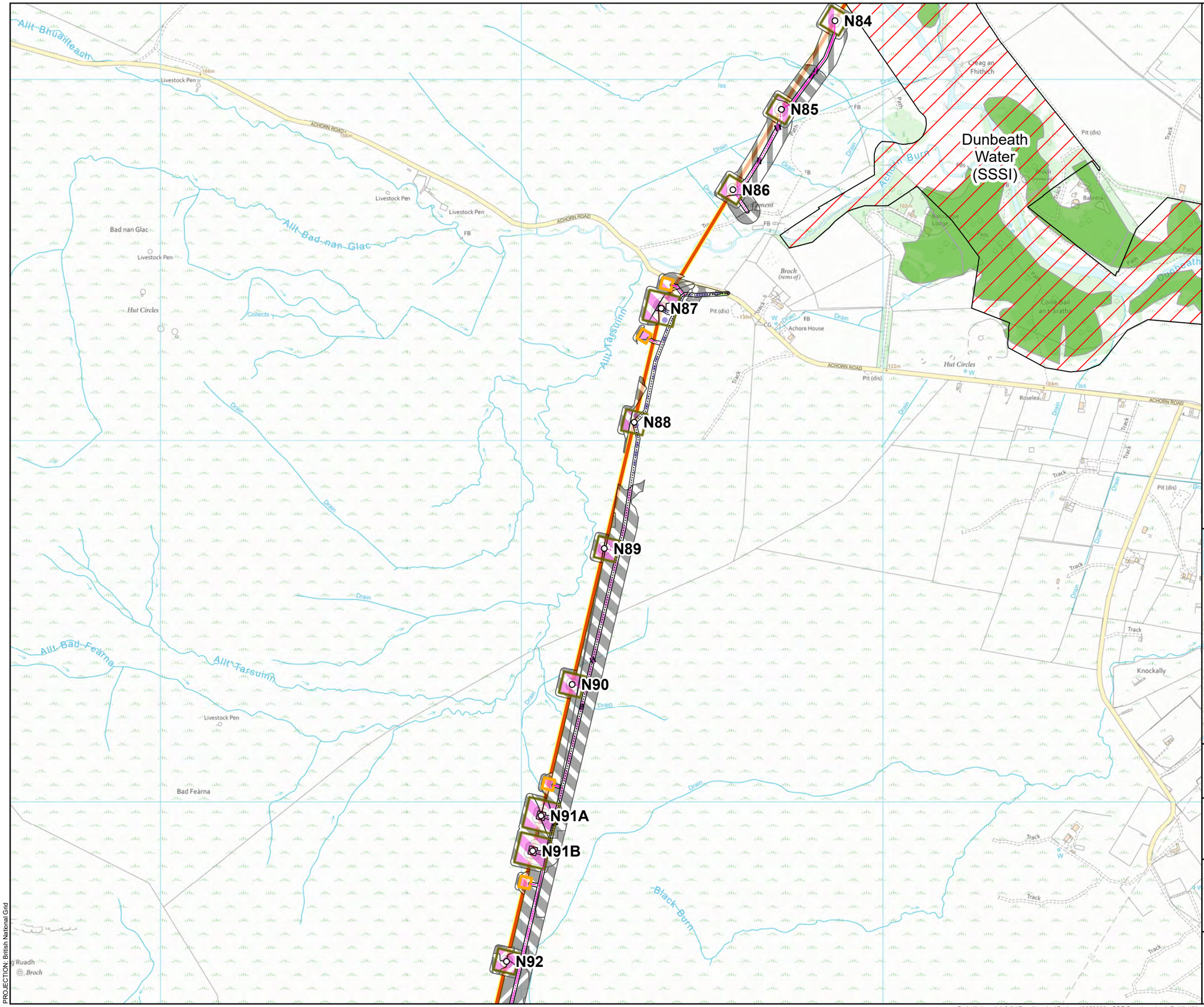

Tower Location
Alignment Section A
Equipotential Zone (EPZ) (Pulling Position)
Temporary Tower Compound Area
Temporary Access Track - Trackway Panel
Temporary Access Track - Cut/Fill
Temporary Access Track - Floating
Permanent Access Track - Cut/Fill
Permanent Access Track - Floating

Designated sites
Site Of Special Scientific Interest (SSSI)
Ancient Woodland Inventory (AWI)
Ancient woodlands of semi-natural origin (1a)
UK Habitat Classification (Direct):
f1a - blanket bog
f1a5 - Blanket bog (H7130)
f1a6 - Degraded blanket bog
g1b - upland acid grassland
g3c - other neutral grassland
g4 - modified grassland
h1b5 - dry heaths, upland (H4030)
h1b6 - wet heathland with cross-leaved heath, upland (H4010)
u1e - built linear features
r2b - Other rivers and streams
UK Habitat Classification (indirect):
f1a - blanket bog
f1a5 - Blanket bog (H7130)
f1a6 - Degraded blanket bog
h1b6 - wet heathland with cross-leaved heath, upland (H4010)

0 0.1 0.2 0.3 0.4 0.5
Kilometres
N

SCALE: See Scale Bar	VERSION: A02
SIZE: A3	DRAWN: CI
PROJECT: 0720281	CHECKED: CG
DATE: 11/08/2025	APPROVED: KG

Figure 1: 12
Spittal - Loch Buidhe - Beauly 400 kV OHL Connection
Baseline UK Habitat Classifications and Infrastructure included in the Biodiversity Net Gain Assessment

ERM
Scottish & Southern Electricity Networks TRANSMISSION

PROJECTION: British National Grid

Esri, CGIAR, N Robinson, NCEAS, USGS, Sources: Esri, TomTom, Garmin, FAO, NOAA, USGS, © OpenStreetMap contributors, and the GIS User Community, Esri, USGS; © UKHAB LTD, under licence. No onward licence implied or provided. All rights reserved [https://ukhab.org/register/].
© NatureScot, Contains Ordnance Survey data © Crown copyright and database right (2025)

Path: \\uksprdgisfs01\Data\London\Projects\0652629 - SSE Beauly to Loch Buidhe\Maps\0720281 - SLBB - BNG.aprx / 0720281 - SLBB - EIA - Ecology - Baseline Habitat - A01

Tower Location
Alignment Section A
Equipotential Zone (EPZ) (Pulling Position)
Temporary Tower Compound Area
Temporary Access Track - Trackway Panel
Temporary Access Track - Cut/Fill
Temporary Access Track - Floating
Permanent Access Track - Cut/Fill
Permanent Access Track - Floating

Designated sites
- Site Of Special Scientific Interest (SSSI)
- Special Protection Area (SPA)
- Special Area Of Conservation (SAC)

Ancient Woodland Inventory (AWI)
- Ancient woodlands of semi-natural origin (1a)

UK Habitat Classification (Direct):
- f1a - blanket bog
- f1a5 - Blanket bog (H7130)
- f1a6 - Degraded blanket bog
- f2b - Purple moor-grass and rush pastures
- g1b - upland acid grassland
- g1b6 - other upland acid grassland
- g3c6 - Lolium-Cynosurus neutral grassland
- g3c8 - Holcus-Juncus neutral grassland
- h1b - upland heathland
- h1b5 - dry heaths, upland (H4030)
- u1b - developed land, sealed surface
- u1e - built linear features
- r2b - Other rivers and streams

UK Habitat Classification (indirect):
- f1a - blanket bog
- f1a5 - Blanket bog (H7130)
- f1a6 - Degraded blanket bog
- f2b - Purple moor-grass and rush pastures
- h1b6 - wet heathland with cross-leaved heath, upland (H4010)

0 0.1 0.2 0.3 0.4 0.5 Kilometres

N

SCALE: See Scale Bar	VERSION: A02
SIZE: A3	DRAWN: CI
PROJECT: 0720281	CHECKED: CG
DATE: 11/08/2025	APPROVED: KG

Figure 1: 13
Spittal - Loch Buidhe - Beauly 400 kV OHL Connection
Baseline UK Habitat Classifications and Infrastructure included in the Biodiversity Net Gain Assessment

ERM

Scottish & Southern Electricity Networks TRANSMISSION

PROJECTION: British National Grid

Esri, CGIAR, N Robinson, NCEAS, USGS, Sources: Esri, TomTom, Garmin, FAO, NOAA, USGS, © OpenStreetMap contributors, and the GIS User Community, Esri, USGS; © UKHAB LTD, under licence. No onward licence implied or provided. All rights reserved [https://ukhab.org/register/].
© NatureScot, Contains Ordnance Survey data © Crown copyright and database right (2025)

Path: \\uksprdgisfs01\Data\London\Projects\0652629 - SSE Beauly to Loch Buidhe\Maps\0720281 - SLBB - BNG.aprx / 0720281 - SLBB - EIA - Ecology - Baseline Habitat - A01

SCALE: See Scale Bar	VERSION: A02
SIZE: A3	DRAWN: CI
PROJECT: 0720281	CHECKED: CG
DATE: 11/08/2025	APPROVED: KG

Figure 1: 14
Spittal - Loch Buidhe - Beauly 400 kV OHL Connection
Baseline UK Habitat Classifications and Infrastructure included in the Biodiversity Net Gain Assessment

ERM

Scottish & Southern Electricity Networks TRANSMISSION

Esri, CGIAR, N Robinson, NCEAS, USGS, Sources: Esri, TomTom, Garmin, FAO, NOAA, USGS, © OpenStreetMap contributors, and the GIS User Community, Esri, USGS; © UKHAB LTD, under licence. No onward licence implied or provided. All rights reserved [https://ukhab.org/register/].
© NatureScot, Contains Ordnance Survey data © Crown copyright and database right (2025)

Path: \\uksprdgisfs01\Data\London\Projects\0652629 - SSE Beauly to Loch Buidhe\Maps\0720281 - SLBB - BNG.aprx / 0720281 - SLBB - EIA - Ecology - Baseline Habitat - A01