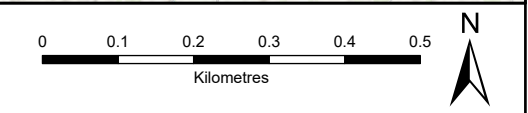




- Tower Location
- Alignment Section B
- Special Arrangement
- Equipotential Zone (EPZ) (Pulling Position)
- Temporary Tower Compound Area
- - - Temporary Access Track - Trackway Panel
- - - Temporary Access Track - Cut/Fill
- - - Temporary Access Track - Floating
- Permanent Access Track - Cut/Fill
- Permanent Access Track - Floating

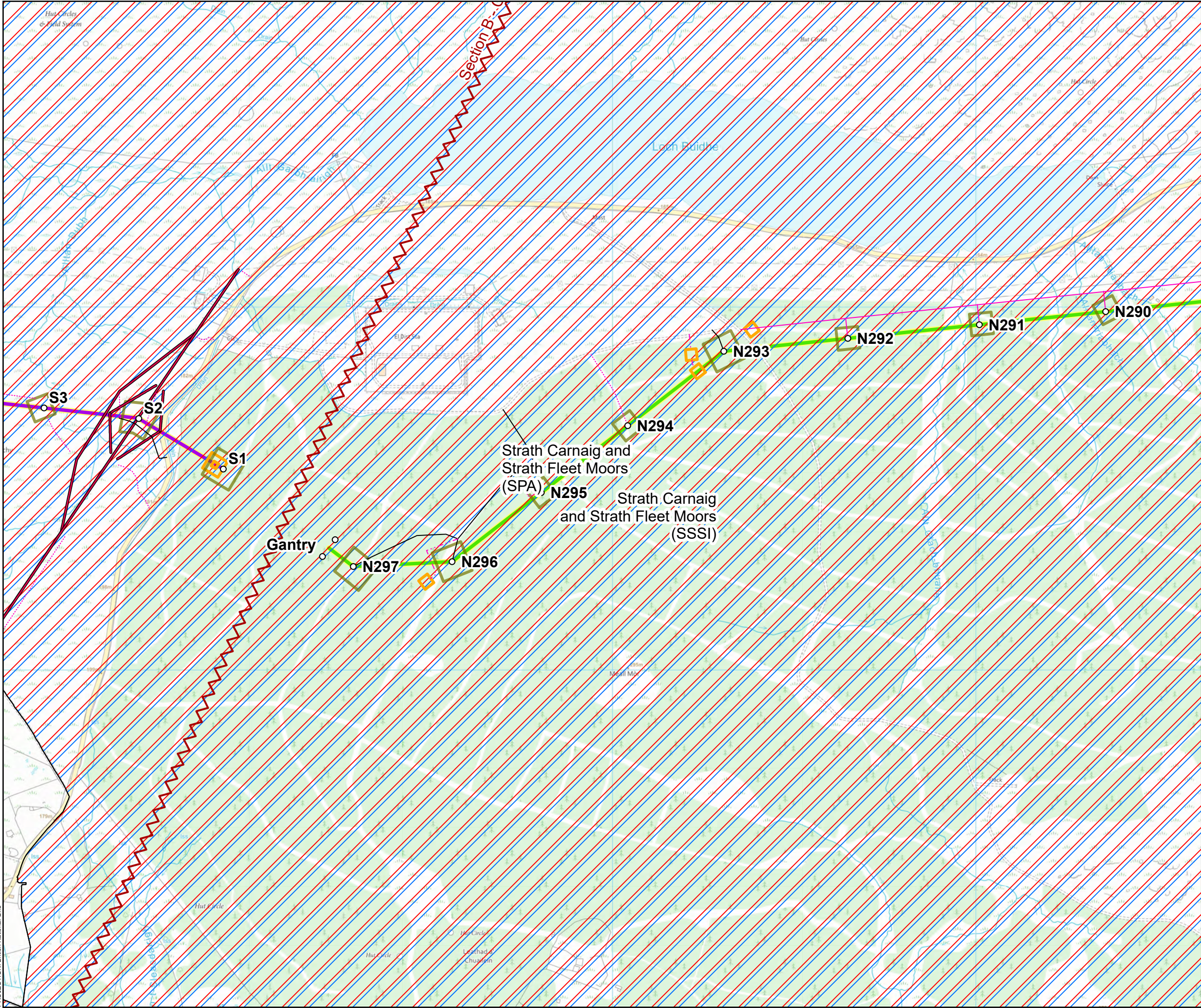
- Designated sites
- Site Of Special Scientific Interest (SSSI)
 - Special Protection Area (SPA)



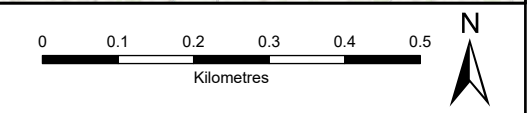
| | |
|----------------------|--------------|
| SCALE: See Scale Bar | VERSION: A02 |
| SIZE: A3 | DRAWN: CI |
| PROJECT: 0720281 | CHECKED: CG |
| DATE: 11/08/2025 | APPROVED: KG |

Figure 1: 32
Spittal - Loch Buidhe - Beaully 400 kV OHL Connection
Baseline UK Habitat Classifications and Infrastructure included in the Biodiversity Net Gain Assessment

PROJECTION: British National Grid

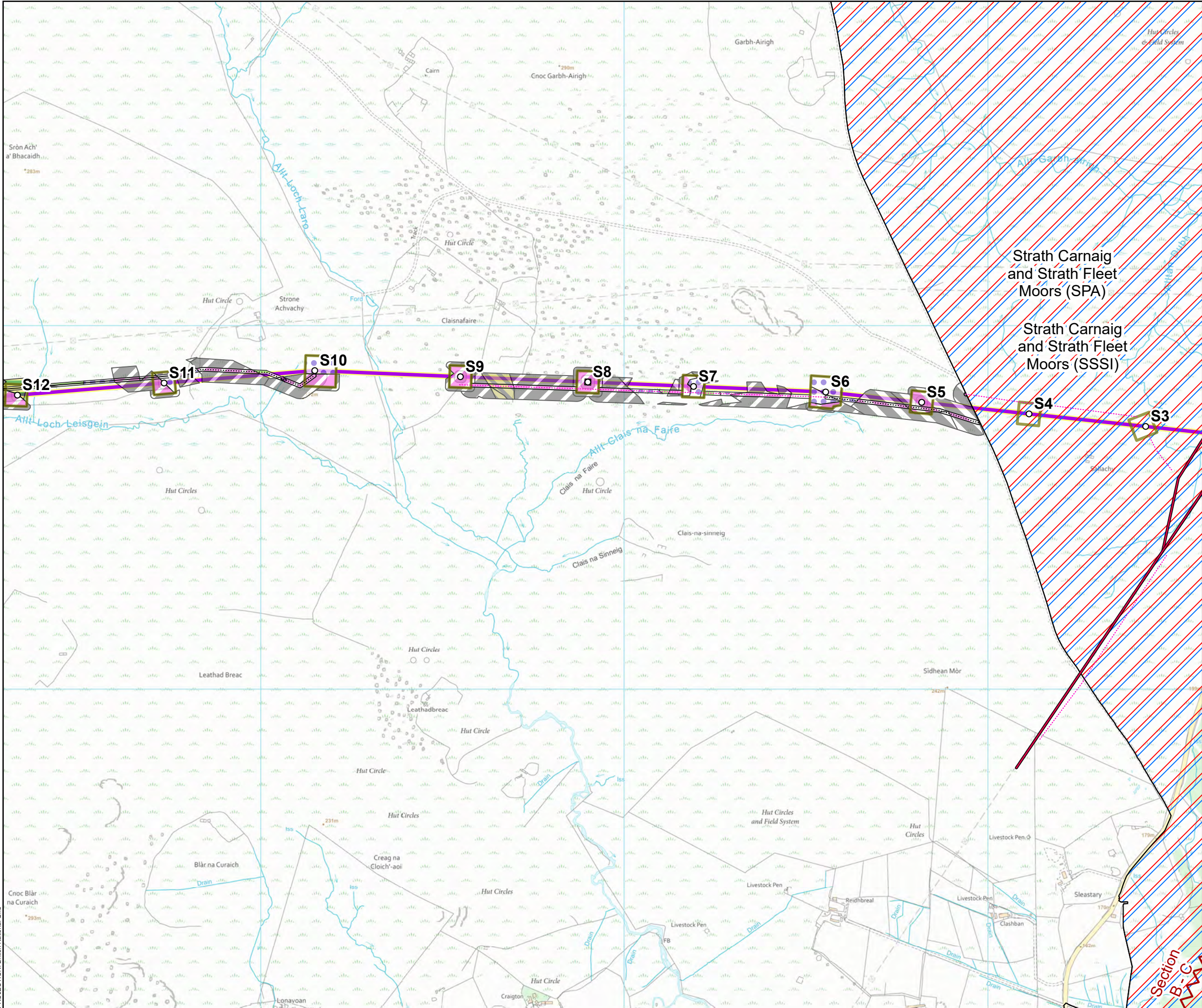


- Tower Location
- Alignment Section B
- Alignment Section C
- Special Arrangement
- Equipotential Zone (EPZ) (Pulling Position)
- Temporary Tower Compound Area
- - - Temporary Access Track - Trackway Panel
- - - Temporary Access Track - Cut/Fill
- - - Temporary Access Track - Floating
- Permanent Access Track - Cut/Fill
- ... Permanent Access Track - Floating
- Alignment Section Break
- Designated sites
- Site Of Special Scientific Interest (SSSI)
- Special Protection Area (SPA)



| | |
|----------------------|--------------|
| SCALE: See Scale Bar | VERSION: A02 |
| SIZE: A3 | DRAWN: CI |
| PROJECT: 0720281 | CHECKED: CG |
| DATE: 11/08/2025 | APPROVED: KG |

Figure 1: 33
Spittal - Loch Buidhe - Beaully 400 kV OHL Connection
Baseline UK Habitat Classifications and Infrastructure included in the Biodiversity Net Gain Assessment



Alignment Section C

Special Arrangement

Equipotential Zone (EPZ) (Pulling Position)

Temporary Tower Compound Area

Temporary Access Track - Trackway Panel

Temporary Access Track - Cut/Fill

Temporary Access Track - Floating

Permanent Access Track - Cut/Fill

Permanent Access Track - Floating

Alignment Section Break

Designated sites

Site Of Special Scientific Interest (SSSI)

Special Protection Area (SPA)

UK Habitat Classification (Direct):

f1a - blanket bog

f1a6 - Degraded blanket bog

f2b - Purple moor-grass and rush pastures

g1b - upland acid grassland

g1c - bracken

g3c8 - Holcus-Juncus neutral grassland

h1b5 - dry heaths, upland (H4030)

u1e - built linear features

w2c - other coniferous woodland

r2b - Other rivers and streams

UK Habitat Classification (indirect):

f1a - blanket bog

f1a6 - Degraded blanket bog

f2b - Purple moor-grass and rush pastures

Strath Carnaig and Strath Fleet Moors (SPA)

Strath Carnaig and Strath Fleet Moors (SSSI)

0 0.1 0.2 0.3 0.4 0.5

Kilometres

N

SCALE: See Scale Bar

SIZE: A3

PROJECT: 0720281

DATE: 11/08/2025

VERSION: A02

DRAWN: CI

CHECKED: CG

APPROVED: KG

Figure 1: 34

Spittal - Loch Buidhe - Beaully 400 kV OHL Connection

Baseline UK Habitat Classifications and Infrastructure included in the Biodiversity Net Gain Assessment

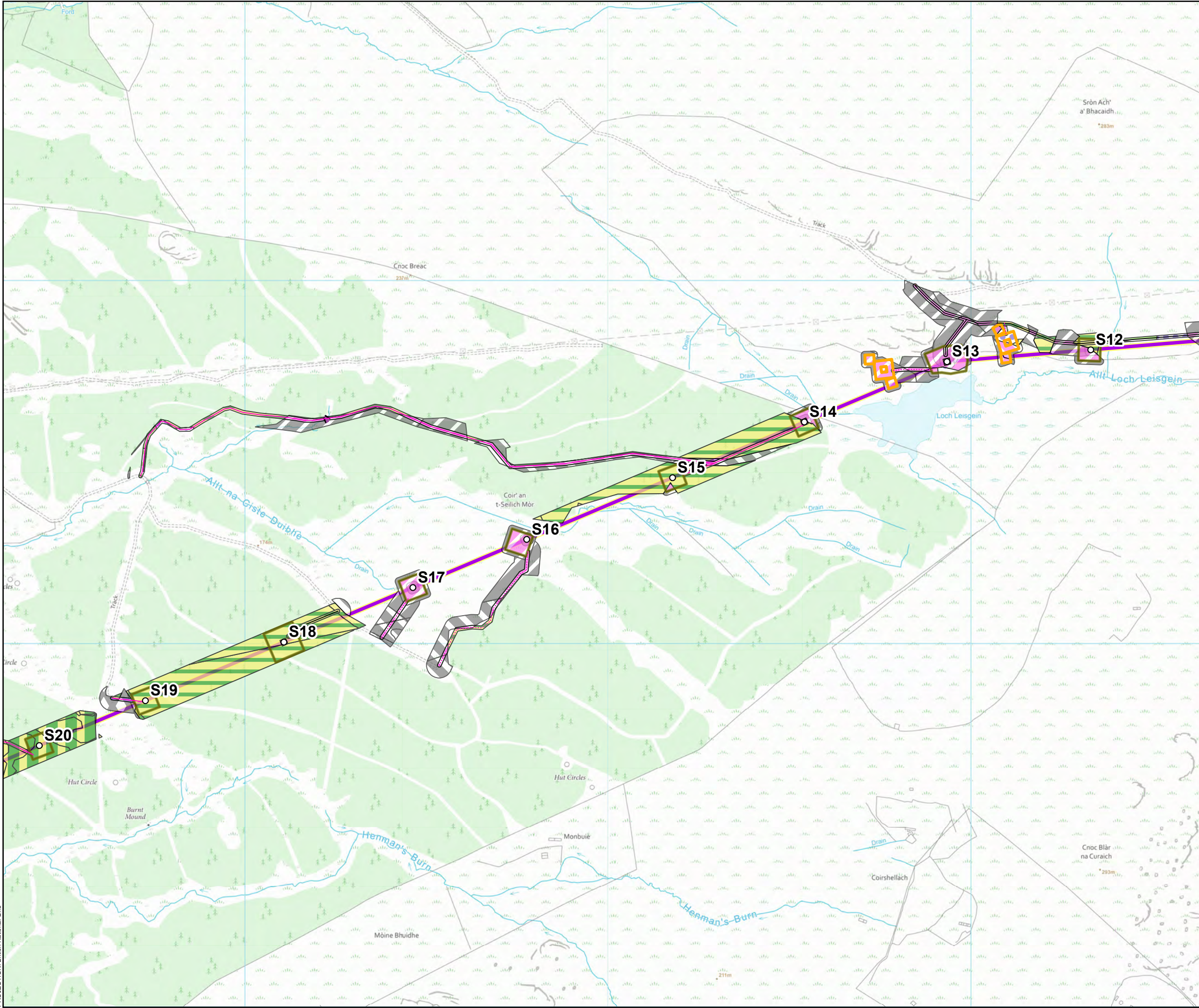
ERM

Scottish & Southern Electricity Networks

PROJECTION: British National Grid

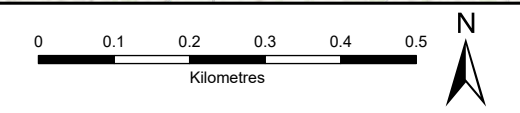
Esri, CGIAR, N Robinson, NCEAS, USGS. Sources: Esri, TomTom, Garmin, FAO, NOAA, USGS, © OpenStreetMap contributors, and the GIS User Community, Esri, USGS; © UKHAB LTD, under licence. No onward licence implied or provided. All rights reserved [https://ukhab.org/register/]. © NatureScot, Contains Ordnance Survey data © Crown copyright and database right (2025)

Path: \\uksprdgis011\Data\London\Projects\0652629 - SSE Beaully to Loch Buidhe\Maps\0720281 - SLBB - BNG.aprx / 0720281 - SLBB - EIA - Ecology - Baseline Habitat - A01



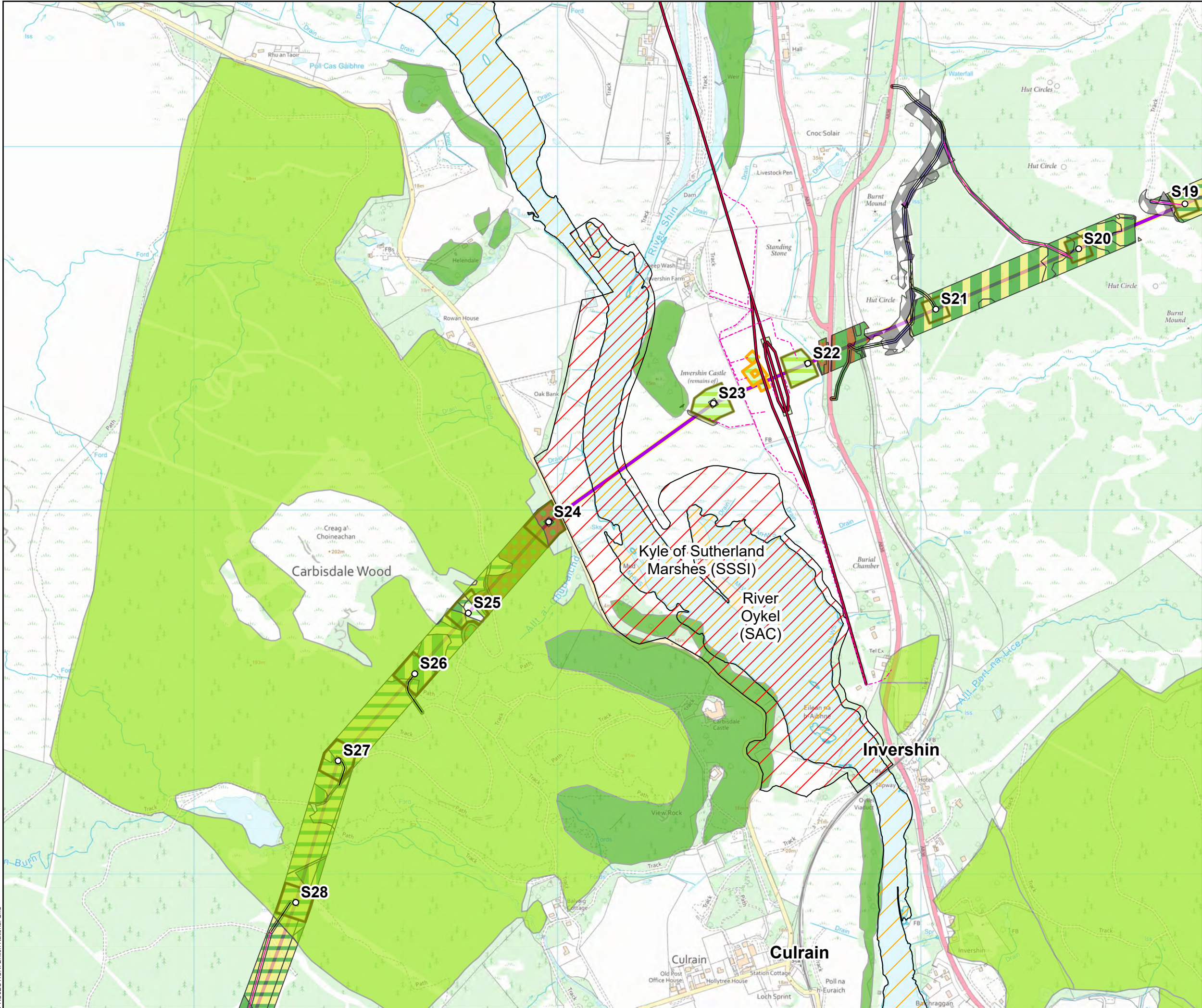
- Alignment Section C
- Equipotential Zone (EPZ) (Pulling Position)
- Temporary Tower Compound Area
- Temporary Access Track - Trackway Panel
- Temporary Access Track - Cut/Fill
- Temporary Access Track - Floating
- Permanent Access Track - Cut/Fill
- Permanent Access Track - Floating

- UK Habitat Classification (Direct):
- f1a - blanket bog
 - f1a6 - Degraded blanket bog
 - g1c - bracken
 - g3c8 - Holcus-Juncus neutral grassland
 - h1b5 - dry heaths, upland (H4030)
 - h1b6 - wet heathland with cross-leaved heath, upland (H4010)
 - u1e - built linear features
- UK Habitat Classification (Indirect):
- w2b - other scots pine woodland
 - w2c - other coniferous woodland
 - r2b - Other rivers and streams
 - f1a - blanket bog
 - f1a6 - Degraded blanket bog
 - f2b - Purple moor-grass and rush pastures
 - h1b6 - wet heathland with cross-leaved heath, upland (H4010)



| | |
|----------------------|--------------|
| SCALE: See Scale Bar | VERSION: A02 |
| SIZE: A3 | DRAWN: CI |
| PROJECT: 0720281 | CHECKED: CG |
| DATE: 11/08/2025 | APPROVED: KG |

Figure 1: 35
Spittal - Loch Buidhe - Beaully 400 kV OHL Connection
Baseline UK Habitat Classifications and Infrastructure included in the Biodiversity Net Gain Assessment



Alignment Section C

Special Arrangement

Equipotential Zone (EPZ) (Pulling Position)

Temporary Tower Compound Area

Temporary Access Track - Trackway Panel

Temporary Access Track - Cut/Fill

Temporary Access Track - Floating

Permanent Access Track - Cut/Fill

Permanent Access Track - Floating

Designated sites

Site Of Special Scientific Interest (SSSI)

Special Area Of Conservation (SAC)

Ancient Woodland Inventory (AWI)

Ancient woodlands of semi-natural origin (1a)

Long-Established woodlands of plantation origin (2b)

Other woodlands on Roy map (3)

UK Habitat Classification (Direct):

f2b - Purple moor-grass and rush pastures

g1b - upland acid grassland

g1c - bracken

g3c - other neutral grassland

h1b6 - wet heathland with cross-leaved heath, upland (H4010)

u1e - built linear features

w1e - upland birchwoods

w1g - other woodland, broadleaved

w1h - other woodland, mixed

w2a5 - Caledonian forest (H91C0)

w2b - other scots pine woodland

w2c - other coniferous woodland

r2b - Other rivers and streams

UK Habitat Classification (indirect):

f2b - Purple moor-grass and rush pastures

h1b6 - wet heathland with cross-leaved heath, upland (H4010)

0 0.1 0.2 0.3 0.4 0.5

Kilometres

N

SCALE: See Scale Bar

SIZE: A3

PROJECT: 0720281

DATE: 11/08/2025

VERSION: A02

DRAWN: CI

CHECKED: CG

APPROVED: KG

Figure 1: 36

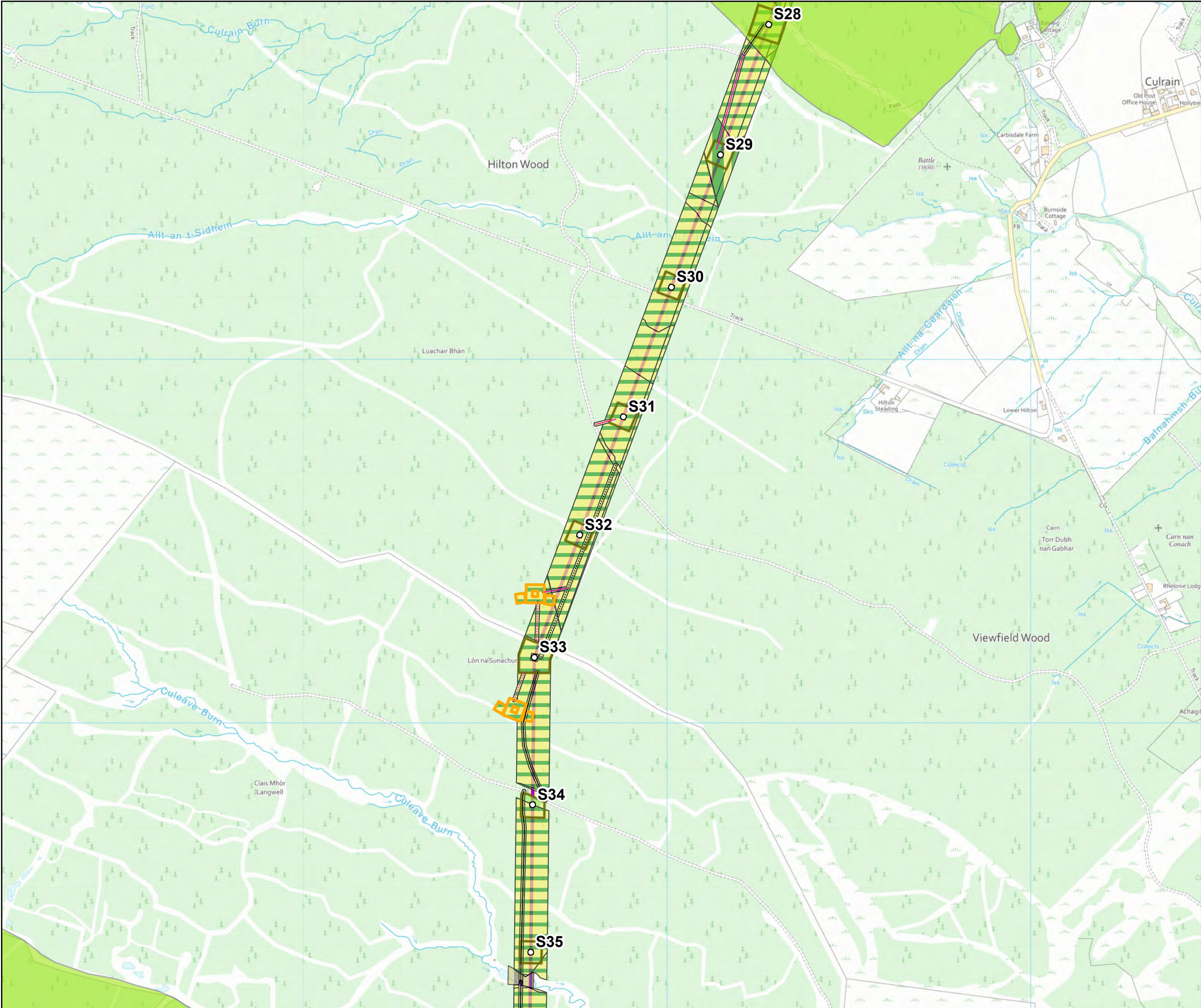
Spittal - Loch Buidhe - Beauly 400 kV OHL Connection

Baseline UK Habitat Classifications and Infrastructure included in the Biodiversity Net Gain Assessment

PROJECTION: British National Grid

Esri, CGIAR, N Robinson, NCEAS, USGS. Sources: Esri, TomTom, Garmin, FAO, NOAA, USGS, © OpenStreetMap contributors, and the GIS User Community, Esri, USGS; © UKHAB LTD, under licence. No onward licence implied or provided. All rights reserved [https://ukhab.org/register/]. © NatureScot, Contains Ordnance Survey data © Crown copyright and database right (2025)

Path: \\uksprdgs011\Data\London\Projects\0652629 - SSE Beauly to Loch Buidhe\Maps\0720281 - SLBB - BNG.aprx / 0720281 - SLBB - EIA - Ecology - Baseline Habitat - A01



Alignment Section C

Equipotential Zone (EPZ) (Pulling Position)

Temporary Tower Compound Area

Temporary Access Track - Trackway Panel

Temporary Access Track - Cut/Fill

Temporary Access Track - Floating

Permanent Access Track - Cut/Fill

Permanent Access Track - Floating

Designated sites

Ancient Woodland Inventory (AWI)

Long-Established woodlands of plantation origin (2b)

UK Habitat Classification (Direct):

r2c - Upland flushes, fens and swamps

g1b6 - other upland acid grassland

w2b - other scots pine woodland

w2c - other coniferous woodland

r2b - Other rivers and streams

UK Habitat Classification (Indirect):

f2c - Upland flushes, fens and swamps

00.10.20.30.40.5

Kilometres

N

SCALE: See Scale Bar

SIZE: A3

PROJECT: 0720281

DATE: 11/08/2025

VERSION: A02

DRAWN: CI

CHECKED: CG

APPROVED: KG

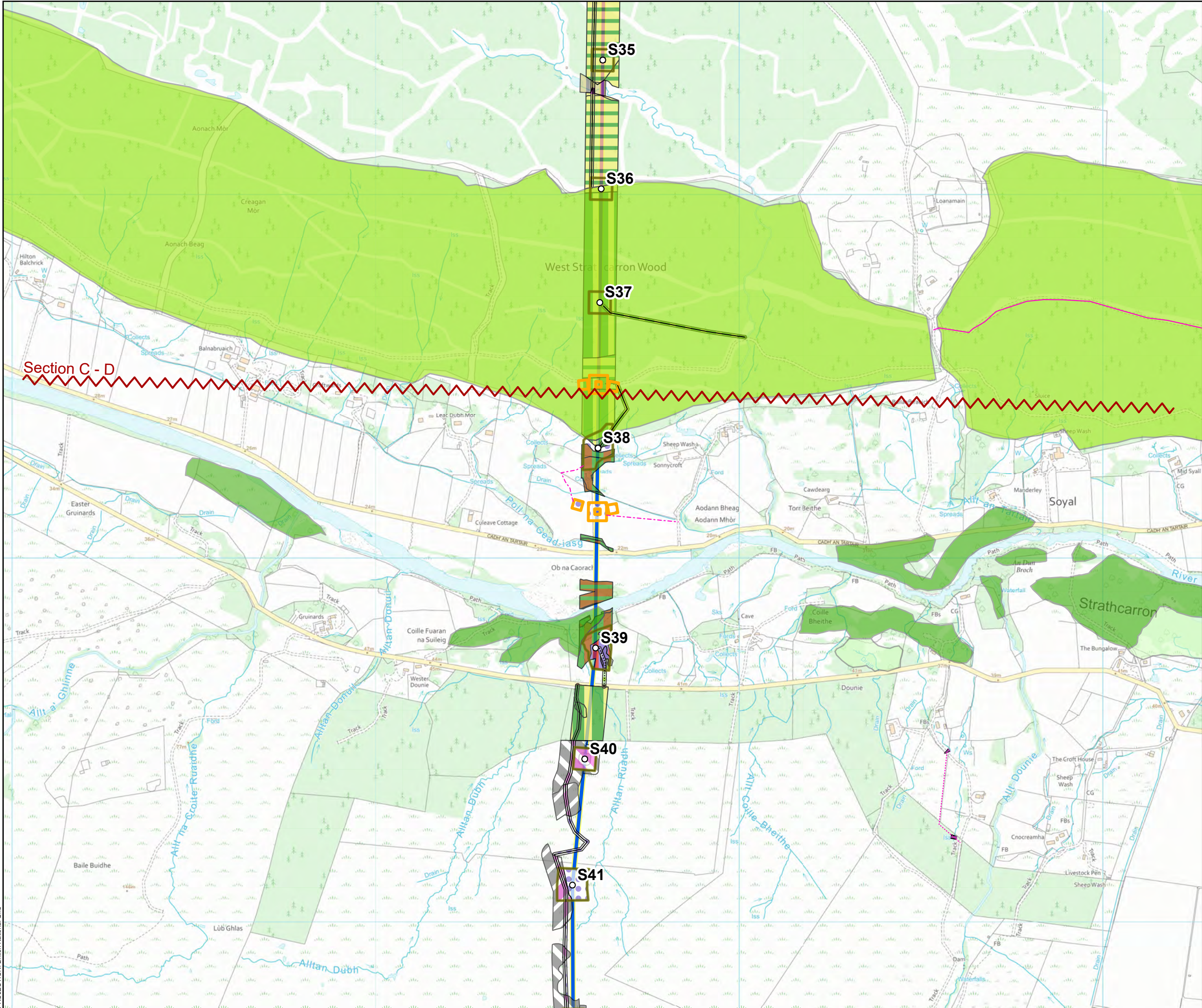
Figure 1: 37

Spittal - Loch Buidhe - Beaully 400 kV OHL Connection

Baseline UK Habitat Classifications and Infrastructure included in the Biodiversity Net Gain Assessment

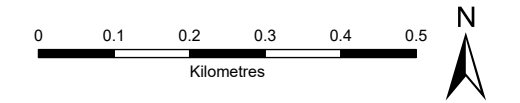
Esri, CGIAR, N Robinson, NCEAS, USGS. Sources: Esri, TomTom, Garmin, FAO, NOAA, USGS, © OpenStreetMap contributors, and the GIS User Community, Esri, USGS; © UKHAB LTD, under licence. No onward licence implied or provided. All rights reserved [https://ukhab.org/register/]. © NatureScot, Contains Ordnance Survey data © Crown copyright and database right (2025)

Path: \\uksprdglisf011\Data\London\Projects\0652629 - SSE Beaully to Loch Buidhe\Maps\0720281 - SLBB - BNG.aprx / 0720281 - SLBB - EIA - Ecology - Baseline Habitat - A01



- Alignment Section C
- Alignment Section D
- Equipotential Zone (EPZ) (Pulling Position)
- Temporary Tower Compound Area
- Temporary Access Track - Trackway Panel
- Temporary Access Track - Cut/Fill
- Temporary Access Track - Floating
- Permanent Access Track - Cut/Fill
- Permanent Access Track - Floating
- Alignment Section Break

- Designated sites
- Ancient Woodland Inventory (AWI)
- Ancient woodlands of semi-natural origin (1a)
 - Long-Established woodlands of plantation origin (2b)
 - Other woodlands on Roy map (3)
- UK Habitat Classification (Direct):
- f1a - blanket bog
 - f1a6 - Degraded blanket bog
 - f2c - Upland flushes, fens and swamps
 - g3c - other neutral grassland
 - h1b5 - dry heaths, upland (H4030)
 - h1b6 - wet heathland with cross-leaved heath, upland (H4010)
 - h3h - mixed scrub
 - u1e - built linear features
- UK Habitat Classification (Indirect):
- f1a - blanket bog
 - f1a6 - Degraded blanket bog
 - f2c - Upland flushes, fens and swamps
 - h1b6 - wet heathland with cross-leaved heath, upland (H4010)
- Designated sites
- w1d - wet woodland
 - w1e - upland birchwoods
 - w1f - lowland mixed deciduous woodland
 - w1g - other woodland, broadleaved
 - w2a5 - Caledonian forest (H91C0)
 - w2b - other scots pine woodland
 - w2c - other coniferous woodland
 - r2b - Other rivers and streams

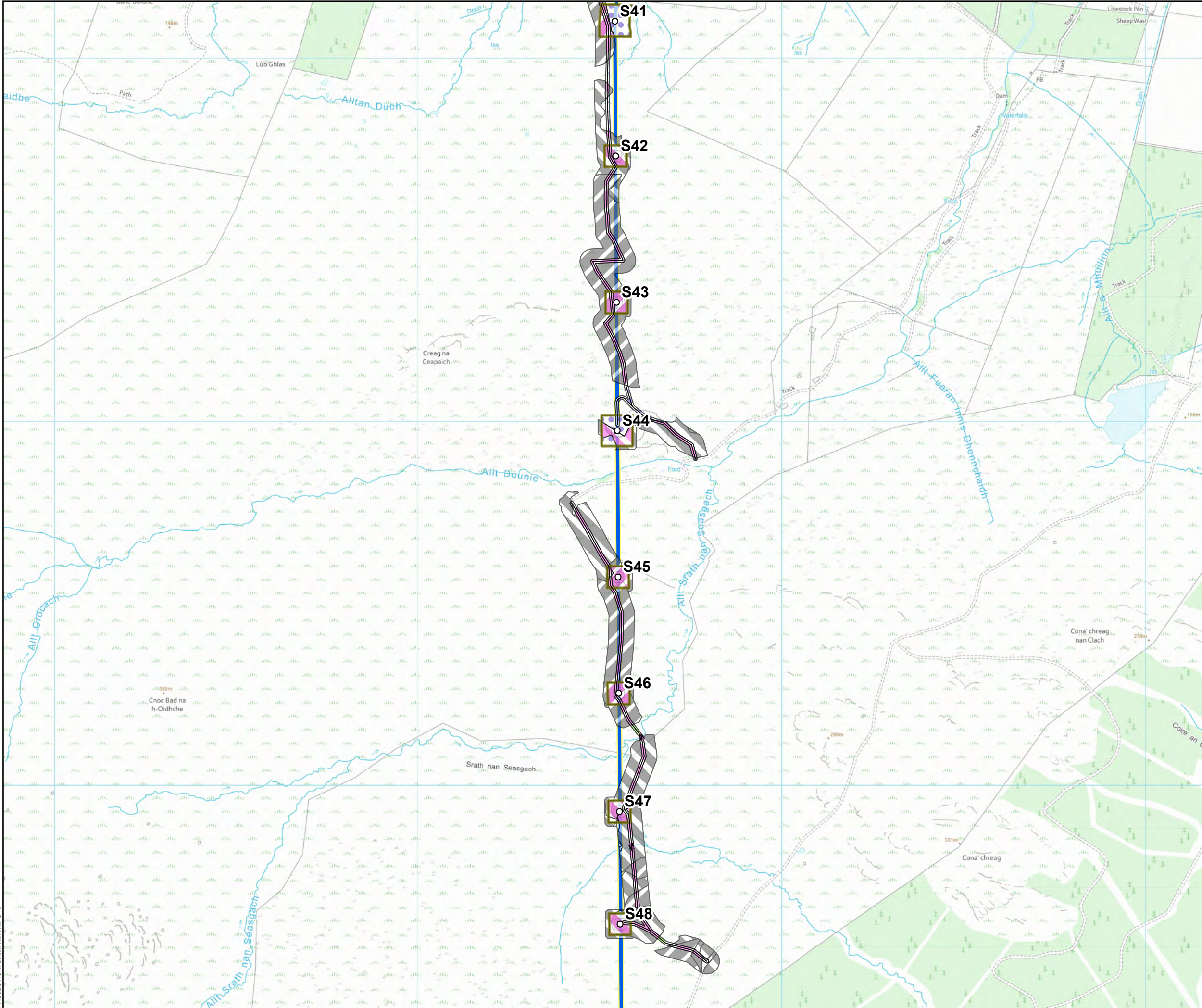


| | |
|----------------------|--------------|
| SCALE: See Scale Bar | VERSION: A02 |
| SIZE: A3 | DRAWN: CI |
| PROJECT: 0720281 | CHECKED: CG |
| DATE: 11/08/2025 | APPROVED: KG |

Figure 1: 38
Spittal - Loch Buidhe - Beauly 400 kV OHL Connection
Baseline UK Habitat Classifications and Infrastructure included in the Biodiversity Net Gain Assessment



PROJECTION: British National Grid



Alignment Section D

Equipotential Zone (EPZ) (Pulling Position)

Temporary Tower Compound Area

Temporary Access Track - Trackway Panel

Temporary Access Track - Cut/Fill

Temporary Access Track - Floating

Permanent Access Track - Cut/Fill

Permanent Access Track - Floating

UK Habitat Classification (Direct):

f1a - blanket bog

f1a5 - Blanket bog (H7130)

f1a6 - Degraded blanket bog

g1b - upland acid grassland

g1b6 - other upland acid grassland

h1b - upland heathland

h1b5 - dry heaths, upland (H4030)

u1e - built linear features

r2b - Other rivers and streams

UK Habitat Classification (indirect):

f1a - blanket bog

f1a5 - Blanket bog (H7130)

f1a6 - Degraded blanket bog

Highlands

A99

A96

Elgin

0

0.1

0.2

0.3

0.4

0.5

Kilometres

N

SCALE: See Scale Bar

VERSION: A02

SIZE: A3

DRAWN: CI

PROJECT: 0720281

CHECKED: CG

DATE: 11/08/2025

APPROVED: KG

Figure 1: 39

Spittal - Loch Buidhe - Beaully 400 kV OHL Connection

Baseline UK Habitat Classifications and Infrastructure included in the Biodiversity Net Gain Assessment

ERM

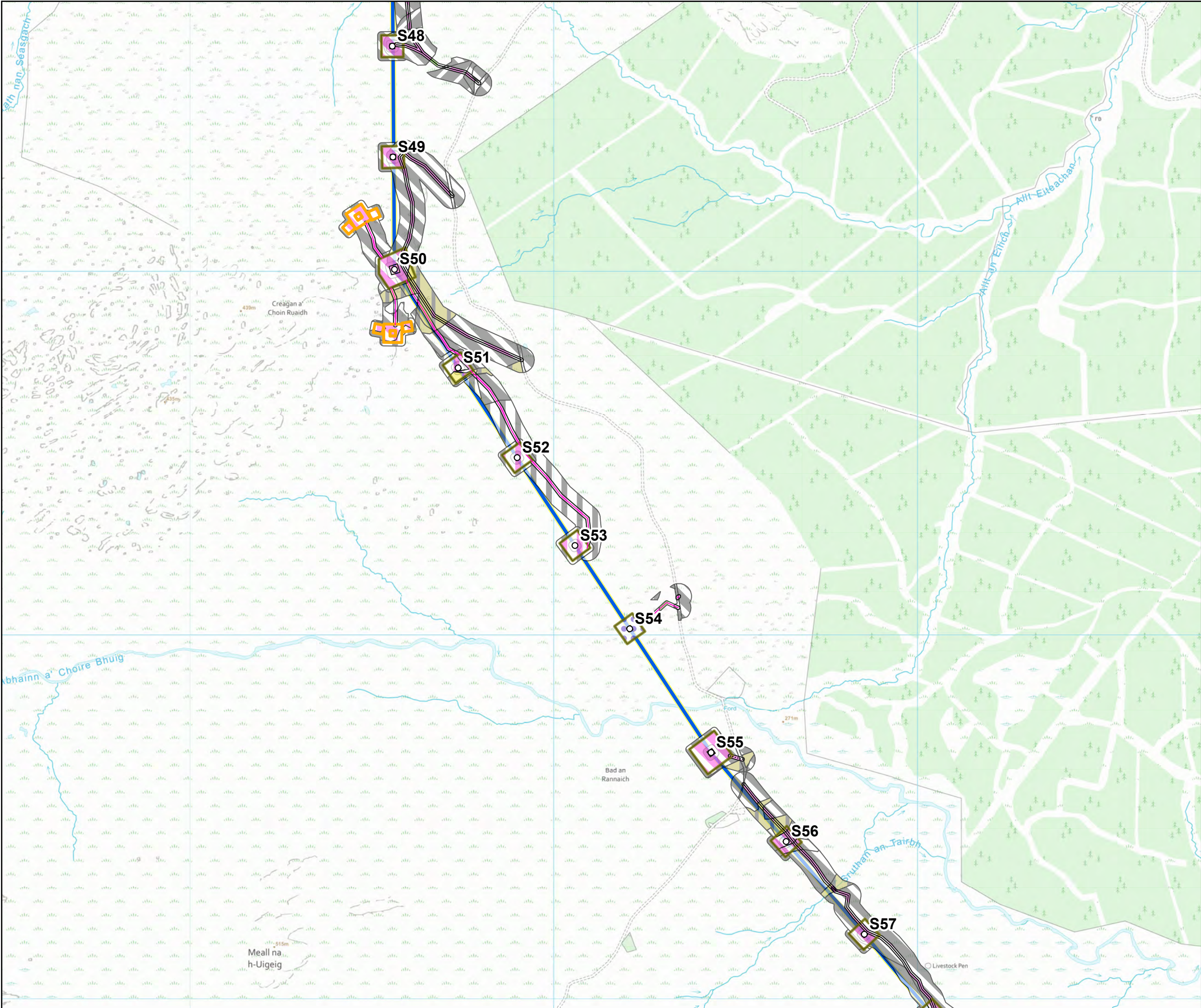
Scottish & Southern Electricity Networks

TRANSMISSION

PROJECTION: British National Grid

Esri, CGIAR, N Robinson, NCEAS, USGS. Sources: Esri, TomTom, Garmin, FAO, NOAA, USGS, © OpenStreetMap contributors, and the GIS User Community, Esri, USGS; © UKHAB LTD, under licence. No onward licence implied or provided. All rights reserved [https://ukhab.org/register/]. © NatureScot, Contains Ordnance Survey data © Crown copyright and database right (2025)

Path: \\uksprdgis01\Data\London\Projects\0652629 - SSE Beaully to Loch Buidhe\Maps\0720281 - SLBB - BNG.aprx / 0720281 - SLBB - EIA - Ecology - Baseline Habitat - A01



Alignment Section D

Equipotential Zone (EPZ) (Pulling Position)

Temporary Tower Compound Area

Temporary Access Track - Trackway Panel

Temporary Access Track - Cut/Fill

Temporary Access Track - Floating

Permanent Access Track - Cut/Fill

Permanent Access Track - Floating

UK Habitat Classification (Direct):

f1a - blanket bog

f1a5 - Blanket bog (H7130)

f1a6 - Degraded blanket bog

f2c - Upland flushes, fens and swamps

g1b - upland acid grassland

h1b5 - dry heaths, upland (H4030)

r2b - Other rivers and streams

UK Habitat Classification (Indirect):

f1a - blanket bog

f1a5 - Blanket bog (H7130)

f1a6 - Degraded blanket bog

f2c - Upland flushes, fens and swamps

Highlands

A96

A99

Elgin

0

0.1

0.2

0.3

0.4

0.5

Kilometres

N

SCALE: See Scale Bar

VERSION: A02

SIZE: A3

DRAWN: CI

PROJECT: 0720281

CHECKED: CG

DATE: 11/08/2025

APPROVED: KG

Figure 1: 40

Spittal - Loch Buidhe - Beaully 400 kV OHL

Connection

Baseline UK Habitat Classifications and

Infrastructure included in the Biodiversity

Net Gain Assessment

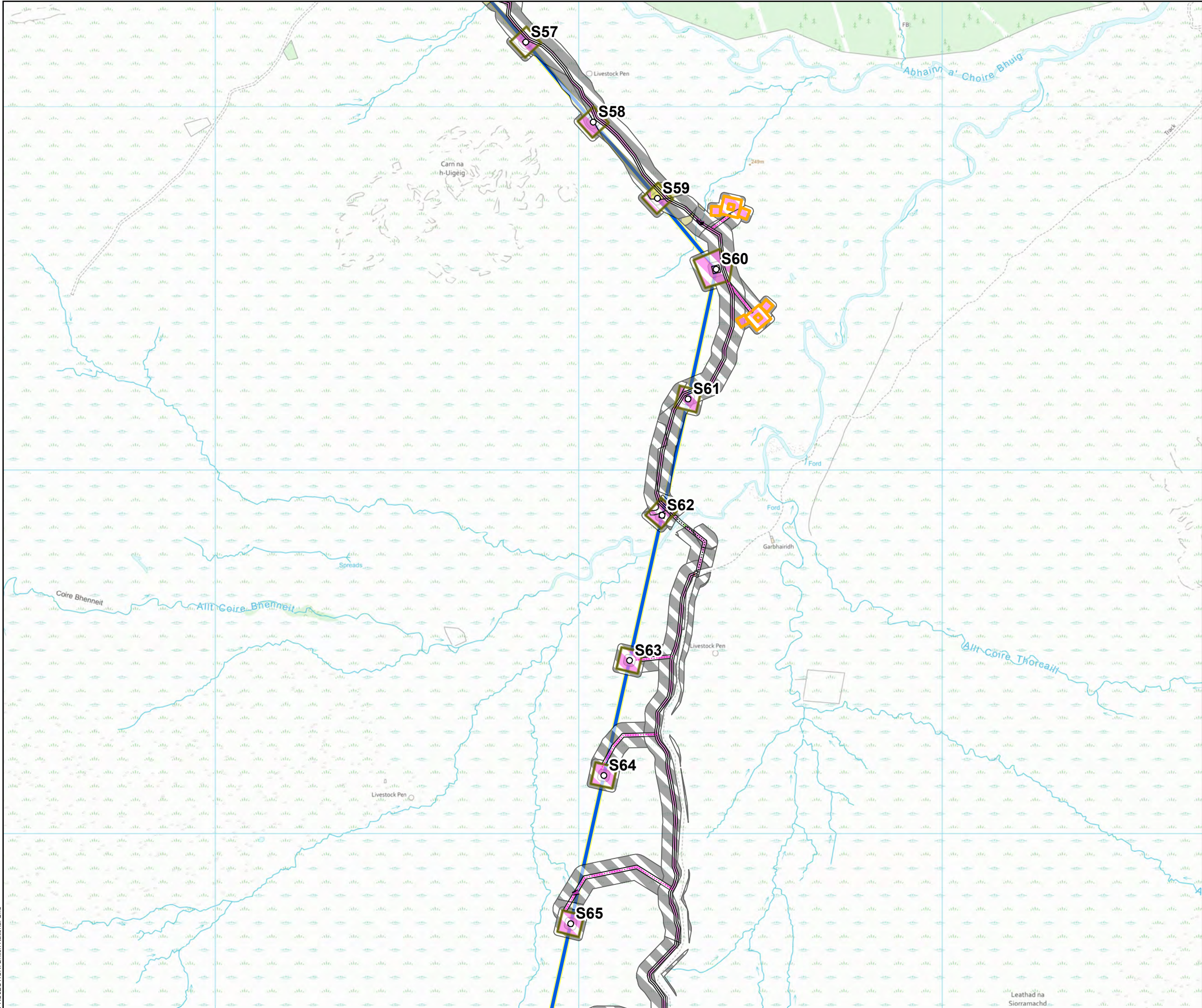
ERM

Scottish & Southern
Electricity Networks
TRANSMISSION

PROJECTION: British National Grid

Esri, CGIAR, N Robinson, NCEAS, USGS. Sources: Esri, TomTom, Garmin, FAO, NOAA, USGS, © OpenStreetMap contributors, and the GIS User Community, Esri, USGS; © UKHAB LTD, under licence. No onward licence implied or provided. All rights reserved [https://ukhab.org/register/]. © NatureScot, Contains Ordnance Survey data © Crown copyright and database right (2025)

Path: \\uksprdgfs011\Data\London\Projects\0652629 - SSE Beaully to Loch Buidhe\Maps\0720281 - SLBB - BNG.aprx / 0720281 - SLBB - EIA - Ecology - Baseline Habitat - A01



Alignment Section D

Equipotential Zone (EPZ) (Pulling Position)

Temporary Tower Compound Area

Temporary Access Track - Trackway Panel

Temporary Access Track - Cut/Fill

Temporary Access Track - Floating

Permanent Access Track - Cut/Fill

Permanent Access Track - Floating

UK Habitat Classification (Direct):

f1a - blanket bog

f2c - Upland flushes, fens and swamps

g1b - upland acid grassland

u1b - developed land, sealed surface

r2b - Other rivers and streams

UK Habitat Classification (Indirect):

f1a - blanket bog

f2c - Upland flushes, fens and swamps

00.10.20.30.40.5

Kilometres

N

SCALE: See Scale Bar

SIZE: A3

PROJECT: 0720281

DATE: 11/08/2025

VERSION: A02

DRAWN: CI

CHECKED: CG

APPROVED: KG

Figure 1: 41

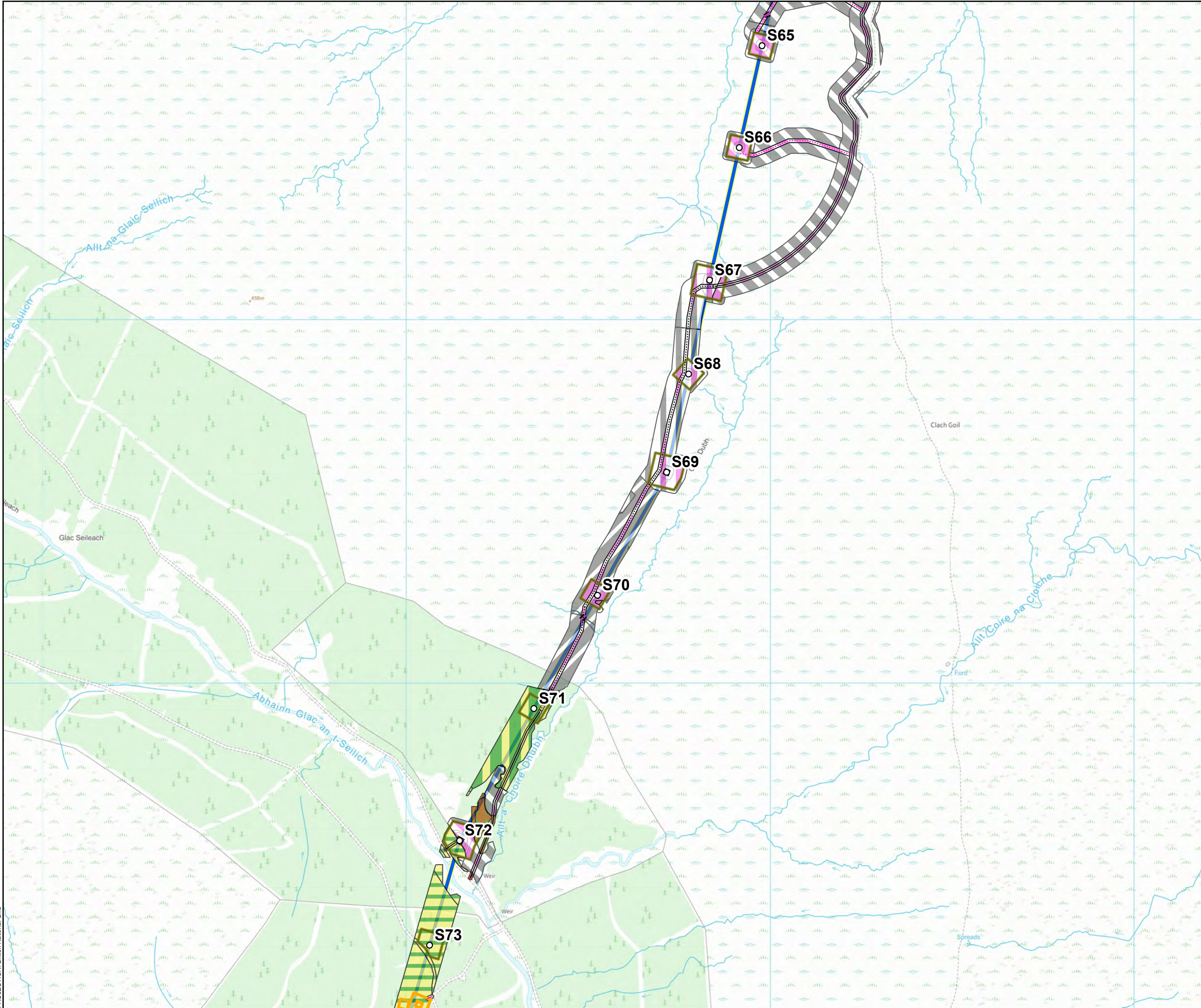
Spittal - Loch Buidhe - Beaully 400 kV OHL Connection

Baseline UK Habitat Classifications and Infrastructure included in the Biodiversity Net Gain Assessment

PROJECTION: British National Grid

Esri, CGIAR, N Robinson, NCEAS, USGS. Sources: Esri, TomTom, Garmin, FAO, NOAA, USGS, © OpenStreetMap contributors, and the GIS User Community, Esri, USGS; © UKHAB LTD, under licence. No onward licence implied or provided. All rights reserved [https://ukhab.org/register/]. © NatureScot, Contains Ordnance Survey data © Crown copyright and database right (2025)

Path: \\uksprdgisf01\Data\London\Projects\0652629 - SSE Beaully to Loch Buidhe\Maps\0720281 - SLBB - BNG.aprx / 0720281 - SLBB - EIA - Ecology - Baseline Habitat - A01



Alignment Section D

Equipotential Zone (EPZ) (Pulling Position)

Temporary Tower Compound Area

Temporary Access Track - Trackway Panel

Temporary Access Track - Cut/Fill

Temporary Access Track - Floating

Permanent Access Track - Cut/Fill

Permanent Access Track - Floating

UK Habitat Classification (Direct):

f1a - blanket bog

f1a5 - Blanket bog (H7130)

f1a6 - Degraded blanket bog

g1b - upland acid grassland

h1b5 - dry heaths, upland (H4030)

u1b - developed land, sealed surface

u1e - built linear features

w1h6 - other woodland, mixed, mainly conifer

w2b - other scots pine woodland

w2c - other coniferous woodland

r2b - Other rivers and streams

UK Habitat Classification (Indirect):

f1a - blanket bog

f1a5 - Blanket bog (H7130)

f1a6 - Degraded blanket bog

f2b - Purple moor-grass and rush pastures

Highlands

A99

A96

Elgin

0

0.1

0.2

0.3

0.4

0.5

Kilometres

SCALE: See Scale Bar

SIZE: A3

PROJECT: 0720281

DATE: 11/08/2025

VERSION: A02

DRAWN: CI

CHECKED: CG

APPROVED: KG

Figure 1: 42

Spittal - Loch Buidhe - Beaully 400 kV OHL Connection

Baseline UK Habitat Classifications and Infrastructure included in the Biodiversity Net Gain Assessment

ERM

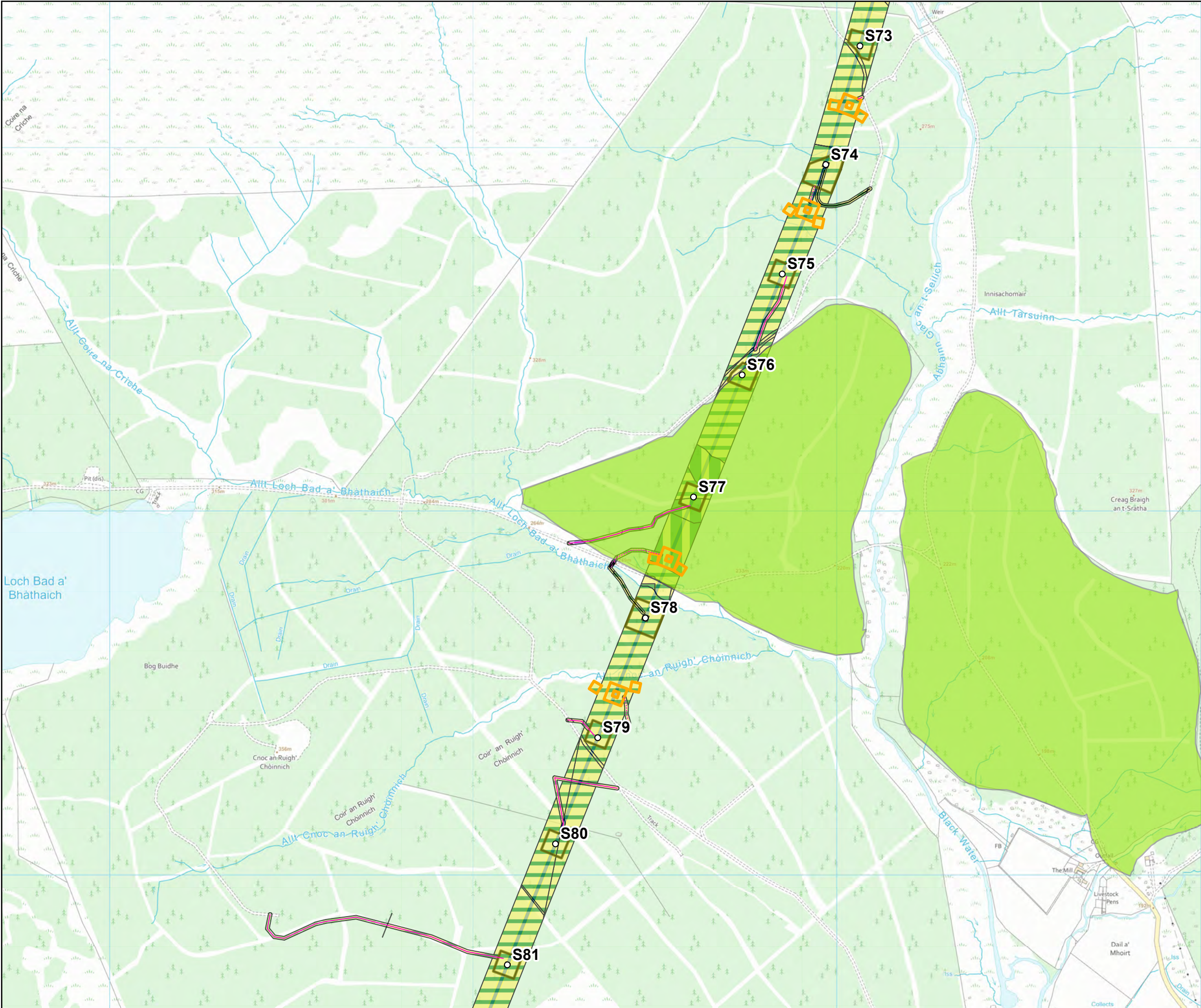
Scottish & Southern Electricity Networks

TRANSMISSION

PROJECTION: British National Grid

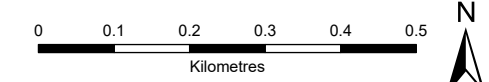
Esri, CGIAR, N Robinson, NCEAS, USGS. Sources: Esri, TomTom, Garmin, FAO, NOAA, USGS, © OpenStreetMap contributors, and the GIS User Community, Esri, USGS; © UKHAB LTD, under licence. No onward licence implied or provided. All rights reserved [https://ukhab.org/register/]. © NatureScot, Contains Ordnance Survey data © Crown copyright and database right (2025)

Path: \\uksprdgisf011Data\London\Projects\0652629 - SSE Beaully to Loch Buidhe\Maps\0720281 - SLBB - BNG.aprx / 0720281 - SLBB - EIA - Ecology - Baseline Habitat - A01



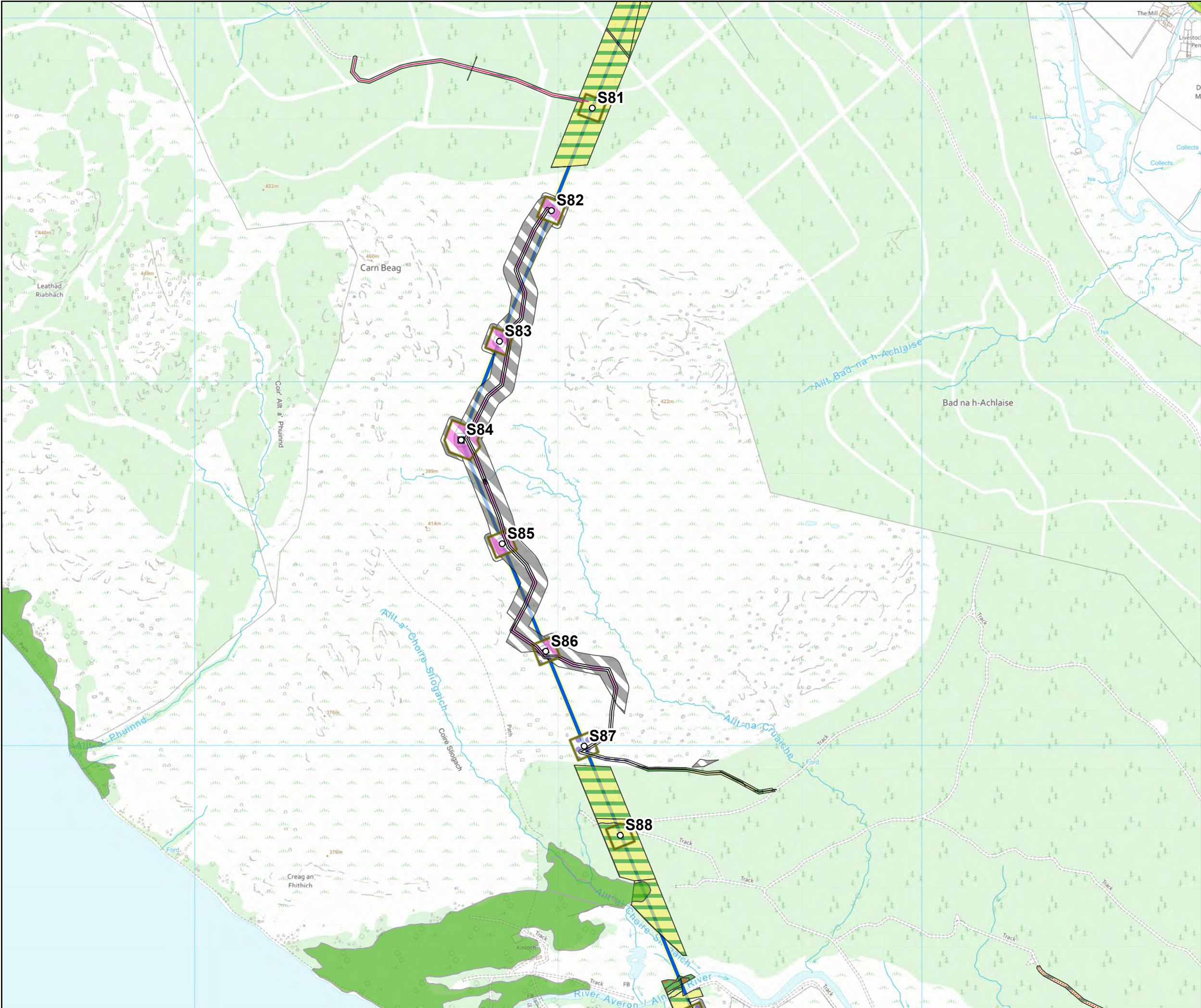
- Alignment Section D
- Equipotential Zone (EPZ) (Pulling Position)
- Temporary Tower Compound Area
- Temporary Access Track - Trackway Panel
- Temporary Access Track - Cut/Fill
- Temporary Access Track - Floating
- Permanent Access Track - Cut/Fill
- Permanent Access Track - Floating

- Designated sites
- Ancient Woodland Inventory (AWI)
- Long-Established woodlands of plantation origin (2b)
- UK Habitat Classification (Direct):
- f1a - blanket bog
 - g3c8 - Holcus-Juncus neutral grassland
- UK Habitat Classification (Indirect):
- h1b - upland heathland
 - w2b - other scots pine woodland
 - w2c - other coniferous woodland
 - r2b - Other rivers and streams
 - f1a - blanket bog



| | |
|----------------------|--------------|
| SCALE: See Scale Bar | VERSION: A02 |
| SIZE: A3 | DRAWN: CI |
| PROJECT: 0720281 | CHECKED: CG |
| DATE: 11/08/2025 | APPROVED: KG |

Figure 1: 43
Spittal - Loch Buidhe - Beauly 400 kV OHL Connection
Baseline UK Habitat Classifications and Infrastructure included in the Biodiversity Net Gain Assessment



Alignment Section D

Equipotential Zone (EPZ) (Pulling Position)

Temporary Tower Compound Area

Temporary Access Track - Trackway Panel

Temporary Access Track - Cut/Fill

Temporary Access Track - Floating

Permanent Access Track - Cut/Fill

Permanent Access Track - Floating

Designated sites

Ancient Woodland Inventory (AWI)

Ancient woodlands of semi-natural origin (1a)

Long-Established woodlands of plantation origin (2b)

UK Habitat Classification (Direct):

f1a - blanket bog

g1c - bracken

g3c8 - Holcus-Juncus neutral grassland

h1b - upland heathland

h1b5 - dry heaths, upland (H4030)

h1b6 - wet heathland with cross-leaved heath, upland (H4010)

w1g - other woodland, broadleaved

w2c - other coniferous woodland

r2b - Other rivers and streams

UK Habitat Classification (indirect):

f1a - blanket bog

h1b6 - wet heathland with cross-leaved heath, upland (H4010)

Highlands

Elgin

A96

A99

0

0.1

0.2

0.3

0.4

0.5

Kilometres

SCALE: See Scale Bar

SIZE: A3

PROJECT: 0720281

DATE: 11/08/2025

VERSION: A02

DRAWN: CI

CHECKED: CG

APPROVED: KG

Figure 1: 44

Spittal - Loch Buidhe - Beaully 400 kV OHL Connection

Baseline UK Habitat Classifications and Infrastructure included in the Biodiversity Net Gain Assessment

PROJECTION: British National Grid

Esri, CGIAR, N Robinson, NCEAS, USGS. Sources: Esri, TomTom, Garmin, FAO, NOAA, USGS, © OpenStreetMap contributors, and the GIS User Community, Esri, USGS; © UKHAB LTD, under licence. No onward licence implied or provided. All rights reserved [https://ukhab.org/register/]. © NatureScot, Contains Ordnance Survey data © Crown copyright and database right (2025)

Path: \\uksprdgsf011Data\London\Projects\0652629 - SSE Beaully to Loch Buidhe\Maps\0720281 - SLBB - BNG.aprx / 0720281 - SLBB - EIA - Ecology - Baseline Habitat - A01