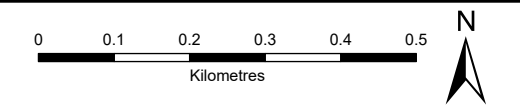


- Alignment Section D
- Equipotential Zone (EPZ) (Pulling Position)
- Temporary Tower Compound Area
- Temporary Access Track - Trackway Panel
- Temporary Access Track - Cut/Fill
- Temporary Access Track - Floating
- Permanent Access Track - Cut/Fill
- Permanent Access Track - Floating

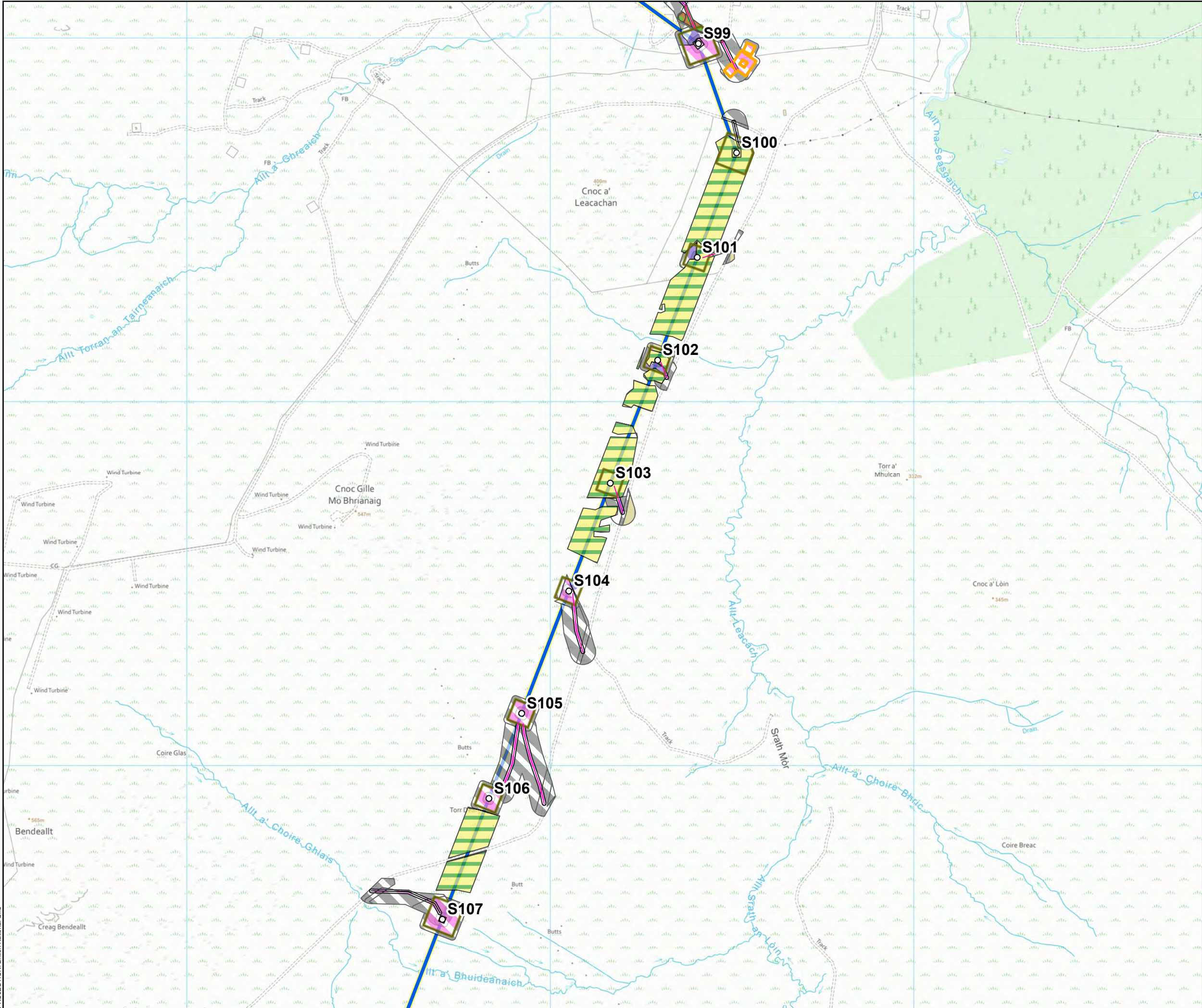
- Designated sites
- Ancient Woodland Inventory (AWI)
- Ancient woodlands of semi-natural origin (1a)
 - Long-Established woodlands of plantation origin (2b)
 - Other woodlands on Roy map (3)
- UK Habitat Classification (Direct):
- f1a - blanket bog
 - g1b - upland acid grassland
 - g1c - bracken
 - g4 - modified grassland
 - h1b - upland heathland
 - h1b5 - dry heaths, upland (H4030)
- h1b6 - wet heathland with cross-leaved heath, upland (H4010)
 - h3e - gorse scrub
 - u1e - built linear features
 - w1g - other woodland, broadleaved
 - w1h - other woodland, mixed
 - w2b - other scots pine woodland
 - w2c - other coniferous woodland
 - r2b - other rivers and streams
- UK Habitat Classification (Indirect):
- f1a - blanket bog
 - h1b6 - wet heathland with cross-leaved heath, upland (H4010)



| | |
|----------------------|--------------|
| SCALE: See Scale Bar | VERSION: A02 |
| SIZE: A3 | DRAWN: CI |
| PROJECT: 0720281 | CHECKED: CG |
| DATE: 11/08/2025 | APPROVED: KG |

Figure 1: 45
Spittal - Loch Buidhe - Beaully 400 kV OHL Connection
Baseline UK Habitat Classifications and Infrastructure included in the Biodiversity Net Gain Assessment





Alignment Section D

Equipotential Zone (EPZ) (Pulling Position)

Temporary Tower Compound Area

Temporary Access Track - Trackway Panel

Temporary Access Track - Cut/Fill

Temporary Access Track - Floating

Permanent Access Track - Cut/Fill

Permanent Access Track - Floating

UK Habitat Classification (Direct):

f1a - blanket bog

f2c - Upland flushes, fens and swamps

h1b5 - dry heaths, upland (H4030)

h1b6 - wet heathland with cross-leaved heath, upland (H4010)

u1e - built linear features

w1h - other woodland, mixed

w2c - other coniferous woodland

f1a - blanket bog

f2c - Upland flushes, fens and swamps

h1b6 - wet heathland with cross-leaved heath, upland (H4010)

SCALE: See Scale Bar

SIZE: A3

PROJECT: 0720281

DATE: 11/08/2025

VERSION: A02

DRAWN: CI

CHECKED: CG

APPROVED: KG

Figure 1: 46
Spittal - Loch Buidhe - Beauly 400 kV OHL Connection
Baseline UK Habitat Classifications and Infrastructure included in the Biodiversity Net Gain Assessment

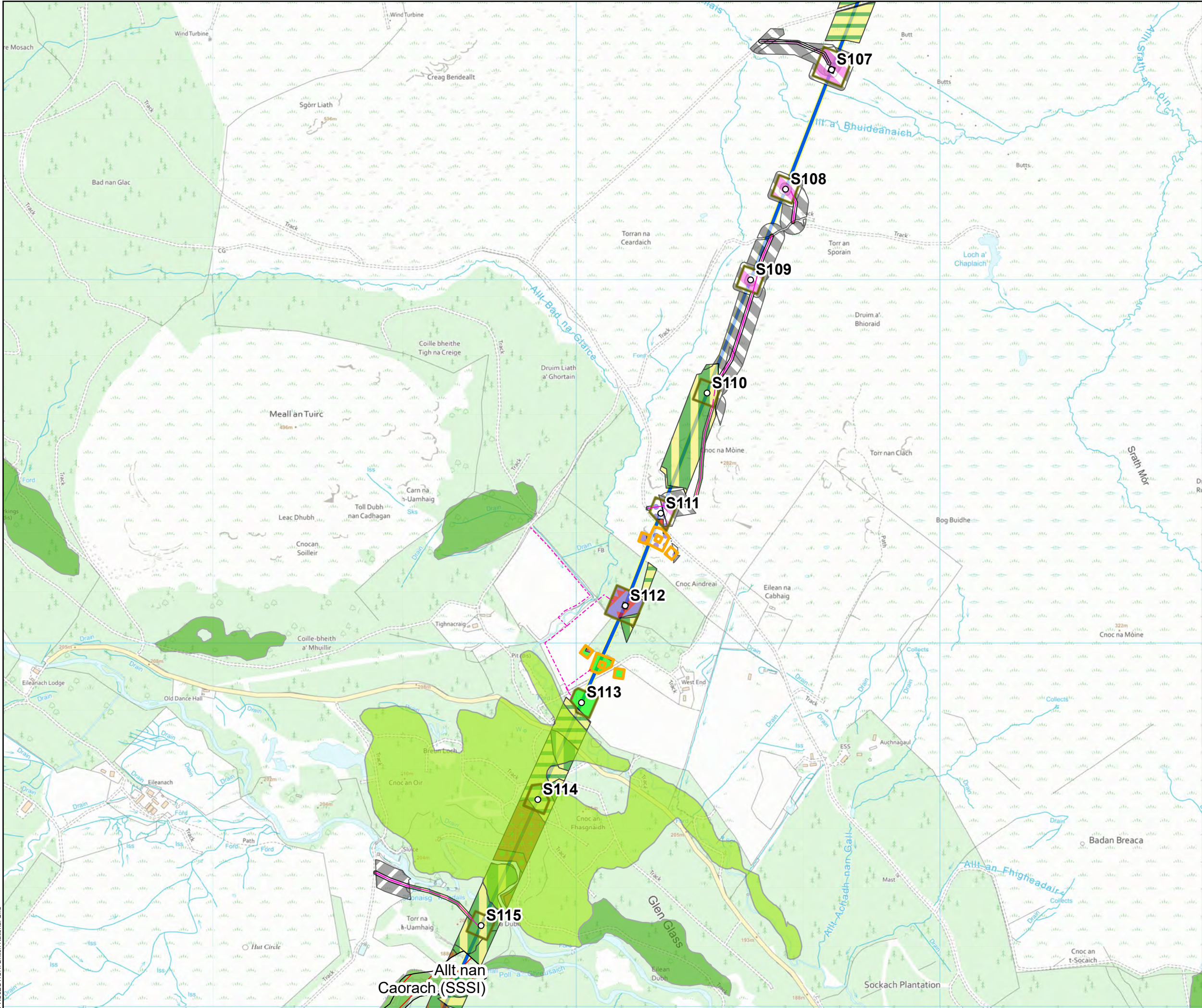
00.10.20.30.40.50

Kilometres

N

Esri, CGIAR, N Robinson, NCEAS, USGS. Sources: Esri, TomTom, Garmin, FAO, NOAA, USGS, © OpenStreetMap contributors, and the GIS User Community, Esri, USGS; © UKHAB LTD, under licence. No onward licence implied or provided. All rights reserved [https://ukhab.org/register/].

Path: \\uksprdgisf011Data\London\Projects\0652629 - SSE Beauly to Loch Buidhe\Maps\0720281 - SLBB - BNG.aprx / 0720281 - SLBB - EIA - Ecology - Baseline Habitat - A01



Alignment Section D

Equipotential Zone (EPZ) (Pulling Position)

Temporary Tower Compound Area

Temporary Access Track - Trackway Panel

Temporary Access Track - Cut/Fill

Temporary Access Track - Floating

Permanent Access Track - Cut/Fill

Permanent Access Track - Floating

Designated sites

Site Of Special Scientific Interest (SSSI)

Ancient Woodland Inventory (AWI)

Ancient woodlands of semi-natural origin (1a)

Long-Established woodlands of plantation origin (2b)

UK Habitat Classification (Direct):

f1a - blanket bog

f1a6 - Degraded blanket bog

g4 - modified grassland

h1b5 - dry heaths, upland (H4030)

h3e - gorse scrub

UK Habitat Classification (indirect):

f1a - blanket bog

f1a6 - Degraded blanket bog

u1e - built linear features

w1e - upland birchwoods

w1h - other woodland, mixed

w1h5 - other woodland, mixed, mainly broadleaved

w1h6 - other woodland, mixed, mainly conifer

w2a5 - Caledonian forest (H91C0)

w2b - other scots pine woodland

w2c - other coniferous woodland

SCALE: See Scale Bar

SIZE: A3

PROJECT: 0720281

DATE: 11/08/2025

VERSION: A02

DRAWN: CI

CHECKED: CG

APPROVED: KG

Figure 1: 47

Spittal - Loch Buidhe - Beaully 400 kV OHL Connection

Baseline UK Habitat Classifications and Infrastructure included in the Biodiversity Net Gain Assessment

ERM

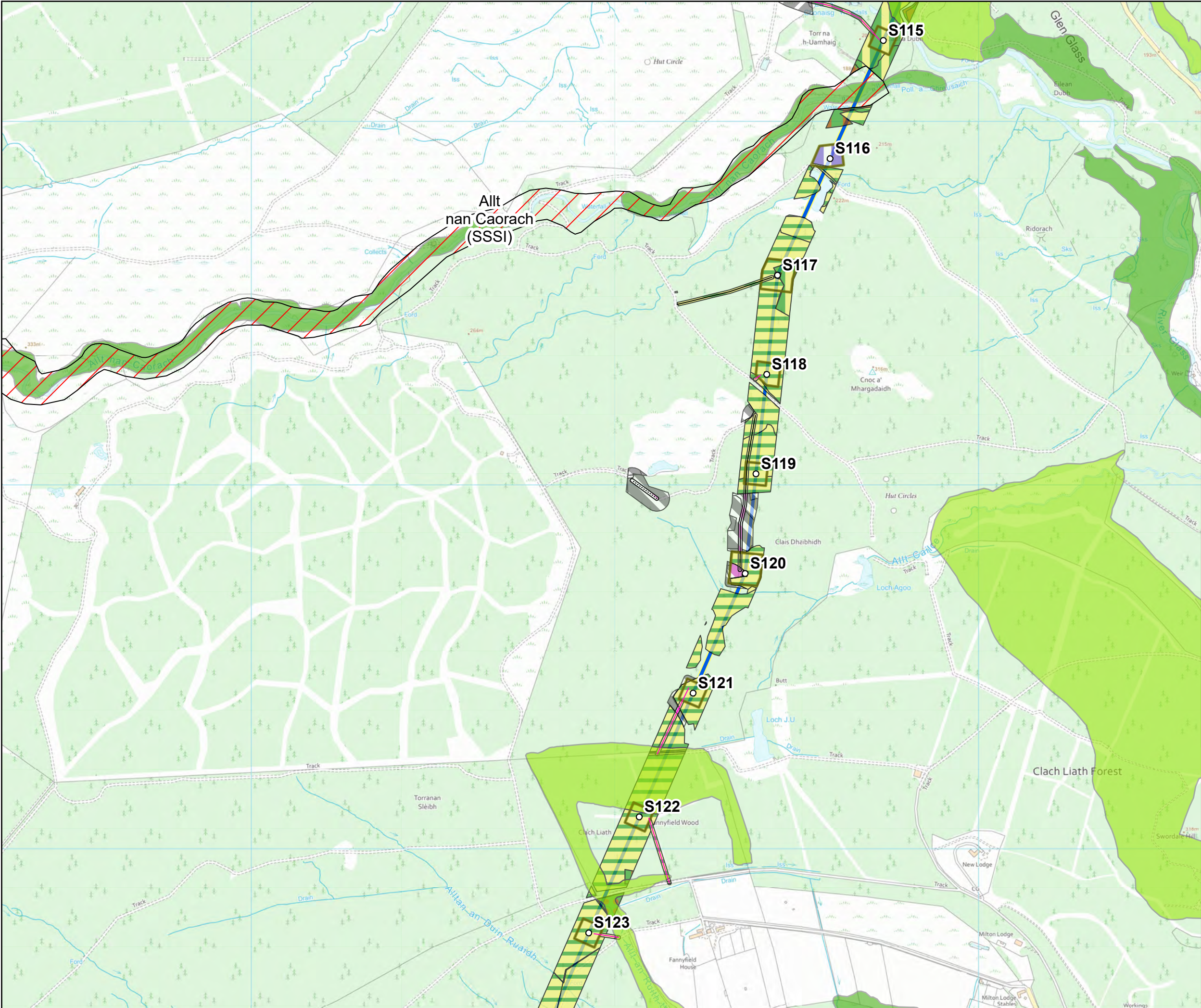
Scottish & Southern Electricity Networks

TRANSMISSION

PROJECTION: British National Grid

Esri, CGIAR, N Robinson, NCEAS, USGS. Sources: Esri, TomTom, Garmin, FAO, NOAA, USGS, © OpenStreetMap contributors, and the GIS User Community, Esri, USGS; © UKHAB LTD, under licence. No onward licence implied or provided. All rights reserved [https://ukhab.org/register/]. © NatureScot, Contains Ordnance Survey data © Crown copyright and database right (2025)

Path: \\uksprdgisf011Data\London\Projects\0652629 - SSE Beaully to Loch Buidhe\Maps\0720281 - SLBB - BNG.aprx / 0720281 - SLBB - EIA - Ecology - Baseline Habitat - A01



Alignment Section D

Equipotential Zone (EPZ) (Pulling Position)

Temporary Tower Compound Area

Temporary Access Track - Trackway Panel

Temporary Access Track - Cut/Fill

Temporary Access Track - Floating

Permanent Access Track - Cut/Fill

Permanent Access Track - Floating

Designated sites

Site Of Special Scientific Interest (SSSI)

Ancient Woodland Inventory (AWI)

Ancient woodlands of semi-natural origin (1a)

Long-Established woodlands of plantation origin (2b)

UK Habitat Classification (Direct):

f1a - blanket bog

f1a6 - Degraded blanket bog

g3c8 - Holcus-Juncus neutral grassland

h1b - upland heathland

UK Habitat Classification (Indirect):

f1a - blanket bog

f1a6 - Degraded blanket bog

w1e - upland birchwoods

w1g - other woodland, broadleaved

w1h - other woodland, mixed

w1h5 - other woodland, mixed, mainly broadleaved

w2b - other scots pine woodland

w2c - other coniferous woodland

Highlands

A96

A99

Elgin

0

0.1

0.2

0.3

0.4

0.5

Kilometres

SCALE: See Scale Bar

SIZE: A3

PROJECT: 0720281

DATE: 11/08/2025

VERSION: A02

DRAWN: CI

CHECKED: CG

APPROVED: KG

Figure 1: 48

Spittal - Loch Buidhe - Beauly 400 kV OHL Connection

Baseline UK Habitat Classifications and Infrastructure included in the Biodiversity Net Gain Assessment

ERM

Scottish & Southern

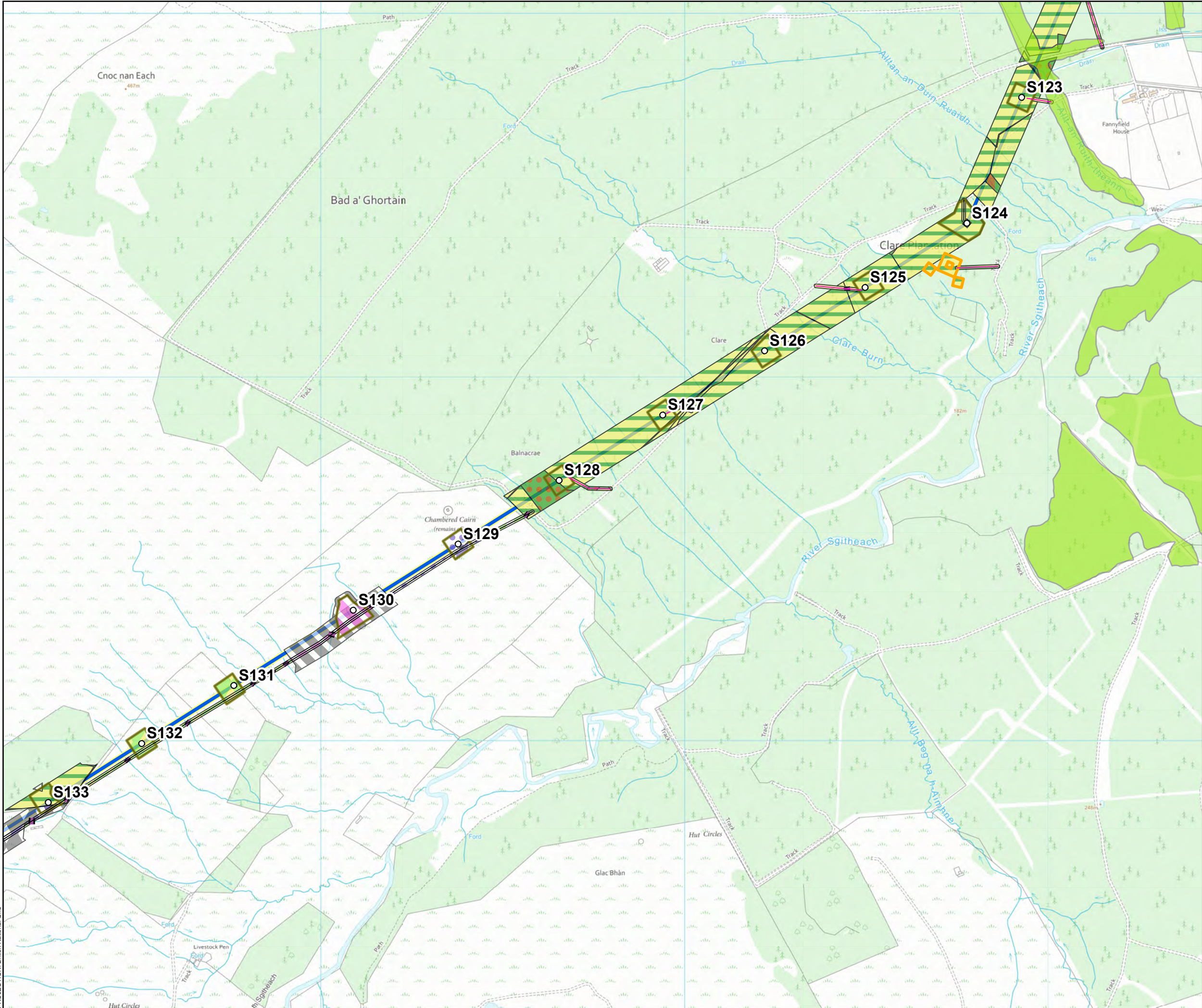
Electricity Networks

TRANSMISSION

PROJECTION: British National Grid

Esri, CGIAR, N Robinson, NCEAS, USGS. Sources: Esri, TomTom, Garmin, FAO, NOAA, USGS, © OpenStreetMap contributors, and the GIS User Community, Esri, USGS; © UKHAB LTD, under licence. No onward licence implied or provided. All rights reserved [https://ukhab.org/register/]. © NatureScot, Contains Ordnance Survey data © Crown copyright and database right (2025)

Path: \\uksprdgisf011Data\London\Projects\0652629 - SSE Beauly to Loch Buidhe\Maps\0720281 - SLBB - BNG.aprx / 0720281 - SLBB - EIA - Ecology - Baseline Habitat - A01



Alignment Section D

Equipotential Zone (EPZ) (Pulling Position)

Temporary Tower Compound Area

Temporary Access Track - Trackway Panel

Temporary Access Track - Cut/Fill

Temporary Access Track - Floating

Permanent Access Track - Cut/Fill

Permanent Access Track - Floating

Designated sites

Ancient Woodland Inventory (AWI)

Long-Established woodlands of plantation origin (2b)

UK Habitat Classification (Direct):

f1a - blanket bog

g1b - upland acid grassland

g1b6 - other upland acid grassland

g3c8 - Holcus-Juncus neutral grassland

h1b - upland heathland

h1b5 - dry heaths, upland (H4030)

h1b6 - wet heathland with cross-leaved heath, upland (H4010)

w1e - upland birchwoods

w1g - other woodland, broadleaved

w2c - other coniferous woodland

r2b - Other rivers and streams

UK Habitat Classification (indirect):

f1a - blanket bog

h1b6 - wet heathland with cross-leaved heath, upland (H4010)

00.10.20.30.40.5

Kilometres

SCALE: See Scale Bar

SIZE: A3

PROJECT: 0720281

DATE: 11/08/2025

VERSION: A02

DRAWN: CI

CHECKED: CG

APPROVED: KG

Figure 1: 49

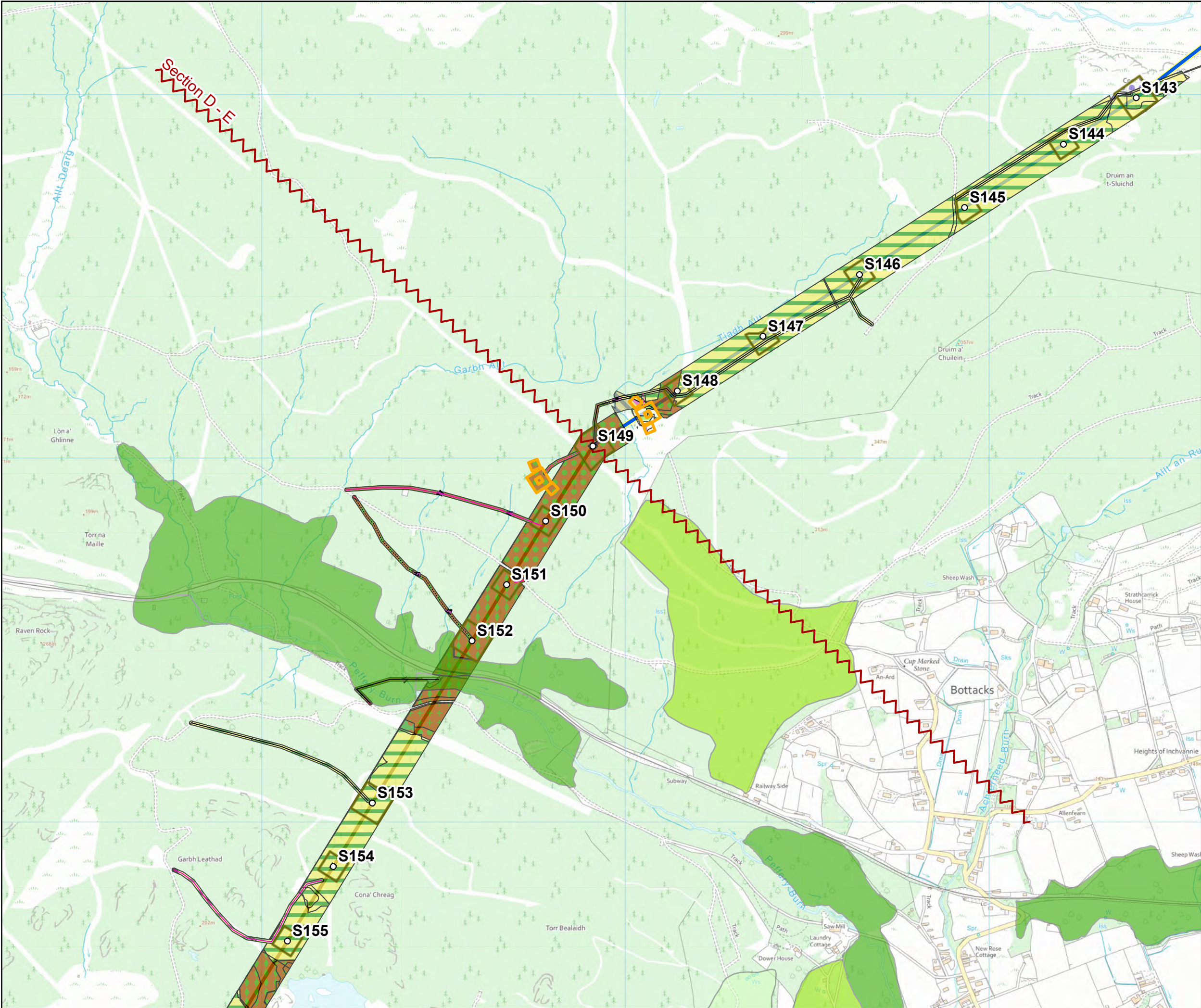
Spittal - Loch Buidhe - Beaully 400 kV OHL Connection

Baseline UK Habitat Classifications and Infrastructure included in the Biodiversity Net Gain Assessment

PROJECTION: British National Grid

Esri, CGIAR, N Robinson, NCEAS, USGS. Sources: Esri, TomTom, Garmin, FAO, NOAA, USGS, © OpenStreetMap contributors, and the GIS User Community, Esri, USGS; © UKHAB LTD, under licence. No onward licence implied or provided. All rights reserved [https://ukhab.org/register/]. © NatureScot, Contains Ordnance Survey data © Crown copyright and database right (2025)

Path: \\uksprdgisf01\Data\London\Projects\0652629 - SSE Beaully to Loch Buidhe\Maps\0720281 - SLBB - BNG.aprx / 0720281 - SLBB - EIA - Ecology - Baseline Habitat - A01



Alignment Section D

Alignment Section E

Equipotential Zone (EPZ) (Pulling Position)

Temporary Tower Compound Area

Temporary Access Track - Trackway Panel

Temporary Access Track - Cut/Fill

Temporary Access Track - Floating

Permanent Access Track - Cut/Fill

Permanent Access Track - Floating

Alignment Section Break

Designated sites

Ancient Woodland Inventory (AWI)

Ancient woodlands of semi-natural origin (1a)

Long-Established woodlands of plantation origin (2b)

Other woodlands on Roy map (3)

UK Habitat Classification (Direct):

f2b - Purple moor-grass and rush pastures

g1c - bracken

h1b - upland heathland

h1b5 - dry heaths, upland (H4030)

u1e - built linear features

w1e - upland birchwoods

w1g - other woodland, broadleaved

w1h - other woodland, mixed

w1h5 - other woodland, mixed, mainly broadleaved

w1h6 - other woodland, mixed, mainly conifer

w2c - other coniferous woodland

r2b - Other rivers and streams

f2b - Purple moor-grass and rush pastures

UK Habitat Classification (Indirect):

f2b - Purple moor-grass and rush pastures

Highlands

A96

A99

Elgin

0

0.1

0.2

0.3

0.4

0.5

Kilometres

N

SCALE: See Scale Bar

VERSION: A02

SIZE: A3

DRAWN: CI

PROJECT: 0720281

CHECKED: CG

DATE: 11/08/2025

APPROVED: KG

Figure 1: 51

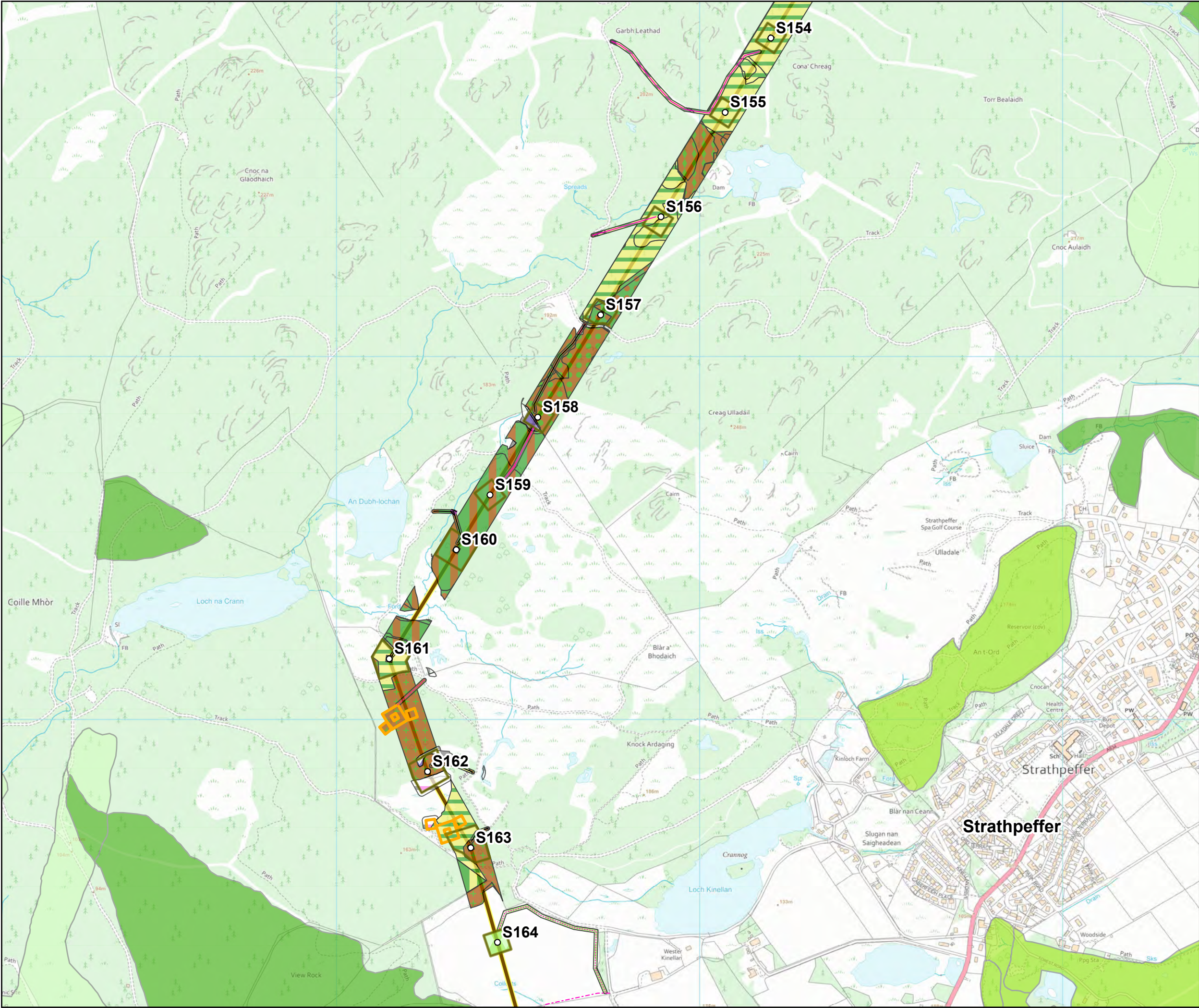
Spittal - Loch Buidhe - Beauly 400 kV OHL Connection

Baseline UK Habitat Classifications and Infrastructure included in the Biodiversity Net Gain Assessment

PROJECTION: British National Grid

Esri, CGIAR, N Robinson, NCEAS, USGS. Sources: Esri, TomTom, Garmin, FAO, NOAA, USGS, © OpenStreetMap contributors, and the GIS User Community, Esri, USGS; © UKHAB LTD, under licence. No onward licence implied or provided. All rights reserved [https://ukhab.org/register/]. © NatureScot, Contains Ordnance Survey data © Crown copyright and database right (2025)

Path: \\uksprdgifs011\Data\London\Projects\0652629 - SSE Beauly to Loch Buidhe\Maps\0720281 - SLBB - BNG.aprx / 0720281 - SLBB - EIA - Ecology - Baseline Habitat - A01



Alignment Section E

Equipotential Zone (EPZ) (Pulling Position)

Temporary Tower Compound Area

Temporary Access Track - Trackway Panel

Temporary Access Track - Cut/Fill

Temporary Access Track - Floating

Permanent Access Track - Cut/Fill

Permanent Access Track - Floating

Designated sites

Ancient Woodland Inventory (AWI)

Ancient woodlands of semi-natural origin (1a)

Long-Established woodlands of plantation origin (2b)

Other woodlands on Roy map (3)

UK Habitat Classification (Direct):

f1b5 - Active raised bogs (H7110)

g3c6 - Lolium-Cynosurus neutral grassland

h1b6 - wet heathland with cross-leaved heath, upland (H4010)

u1b - developed land, sealed surface

u1c - artificial unvegetated unsealed surface

u1e - built linear features

w1e - upland birchwoods

w1g - other woodland, broadleaved

w1h - other woodland, mixed

w1h5 - other woodland, mixed, mainly broadleaved

w1h6 - other woodland, mixed, mainly conifer

w2b - other scots pine woodland

w2c - other coniferous woodland

r2b - Other rivers and streams

UK Habitat Classification (indirect):

f1a5 - Blanket bog (H7130)

f1b5 - Active raised bogs (H7110)

f2b - Purple moor-grass and rush pastures

h1b6 - wet heathland with cross-leaved heath, upland (H4010)

0

0.1

0.2

0.3

0.4

0.5

Kilometres

N

SCALE: See Scale Bar

SIZE: A3

PROJECT: 0720281

DATE: 11/08/2025

VERSION: A02

DRAWN: CI

CHECKED: CG

APPROVED: KG

Figure 1: 52

Spittal - Loch Buidhe - Beaully 400 kV OHL Connection

Baseline UK Habitat Classifications and Infrastructure included in the Biodiversity Net Gain Assessment

ERM

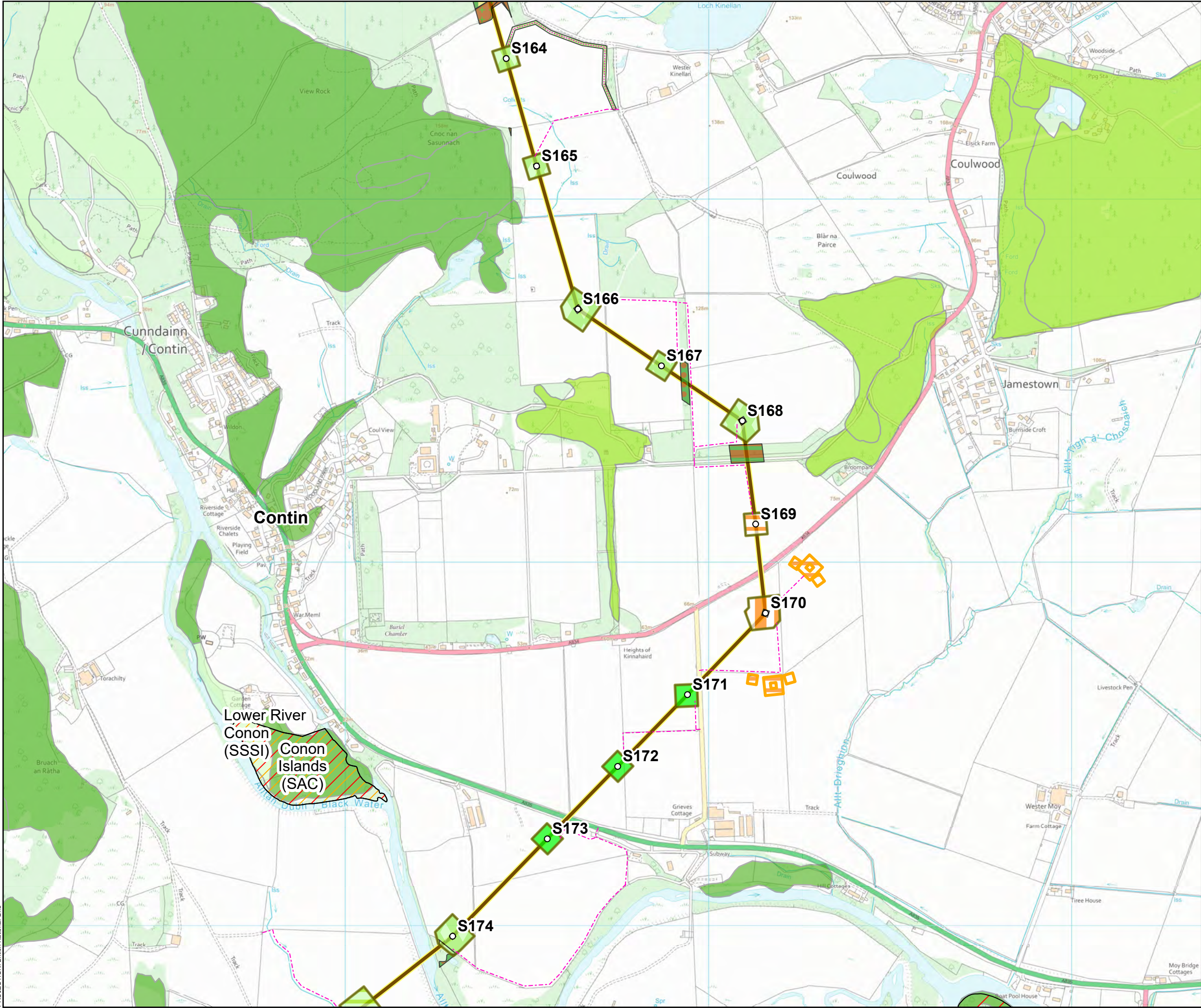
Scottish & Southern Electricity Networks

TRANSMISSION

PROJECTION: British National Grid

Esri, CGIAR, N Robinson, NCEAS, USGS. Sources: Esri, TomTom, Garmin, FAO, NOAA, USGS, © OpenStreetMap contributors, and the GIS User Community, Esri, USGS; © UKHAB LTD, under licence. No onward licence implied or provided. All rights reserved [https://ukhab.org/register/]. © NatureScot, Contains Ordnance Survey data © Crown copyright and database right (2025)

Path: \\uksprdgis011\Data\London\Projects\0652629 - SSE Beaully to Loch Buidhe\Maps\0720281 - SLBB - BNG.aprx / 0720281 - SLBB - EIA - Ecology - Baseline Habitat - A01



Alignment Section E

Equipotential Zone (EPZ) (Pulling Position)

Temporary Tower Compound Area

Temporary Access Track - Trackway Panel

Temporary Access Track - Cut/Fill

Temporary Access Track - Floating

Permanent Access Track - Cut/Fill

Permanent Access Track - Floating

Designated sites

Site Of Special Scientific Interest (SSSI)

Special Area Of Conservation (SAC)

Ancient Woodland Inventory (AWI)

Ancient woodlands of semi-natural origin (1a)

Long-Established woodlands of plantation origin (2b)

Other woodlands on Roy map (3)

UK Habitat Classification (Direct):

c1b - temporary grass and clover leys

c1c - cereal crops

g3c - other neutral grassland

g3c5 - Arrhenatherum neutral grassland

g3c6 - Lolium-Cynosurus neutral grassland

g4 - modified grassland

w1f - lowland mixed deciduous woodland

w1g - other woodland, broadleaved

w1h - other woodland, mixed

w1h5 - other woodland, mixed, mainly broadleaved

w1h6 - other woodland, mixed, mainly conifer

w2b - other scots pine woodland

SCALE: See Scale Bar

SIZE: A3

PROJECT: 0720281

DATE: 11/08/2025

VERSION: A02

DRAWN: CI

CHECKED: CG

APPROVED: KG

Figure 1: 53

Spittal - Loch Buidhe - Beaully 400 kV OHL Connection

Baseline UK Habitat Classifications and Infrastructure included in the Biodiversity Net Gain Assessment

PROJECTION: British National Grid

Esri, CGIAR, N Robinson, NCEAS, USGS. Sources: Esri, TomTom, Garmin, FAO, NOAA, USGS, © OpenStreetMap contributors, and the GIS User Community, Esri, USGS; © UKHAB LTD, under licence. No onward licence implied or provided. All rights reserved [https://ukhab.org/register/]. © NatureScot, Contains Ordnance Survey data © Crown copyright and database right (2025)

Path: \\uksprdgisf011Data\London\Projects\0652629 - SSE Beaully to Loch Buidhe\Maps\0720281 - SLBB - BNG.aprx / 0720281 - SLBB - EIA - Ecology - Baseline Habitat - A01



Alignment Section E

Special Arrangement

Equipotential Zone (EPZ) (Pulling Position)

Temporary Tower Compound Area

Temporary Access Track - Trackway Panel

Temporary Access Track - Cut/Fill

Temporary Access Track - Floating

Permanent Access Track - Cut/Fill

Permanent Access Track - Floating

Designated sites

Ancient Woodland Inventory (AWI)

Ancient woodlands of semi-natural origin (1a)

Long-Established woodlands of plantation origin (2b)

UK Habitat Classification (Direct):

c1c - cereal crops

c1d - non-cereal crops

g1b - upland acid grassland

g1b6 - other upland acid grassland

g1c - bracken

g3c - other neutral grassland

g3c5 - Arrhenatherum neutral grassland

g3c6 - Lolium-Cynosurus neutral grassland

h1b - upland heathland

w1e - upland birchwoods

w1g - other woodland, broadleaved

w1h - other woodland, mixed

w2b - other scots pine woodland

w2c - other coniferous woodland

00.10.20.30.40.50

Kilometres

N

SCALE: See Scale Bar

SIZE: A3

PROJECT: 0720281

DATE: 11/08/2025

VERSION: A02

DRAWN: CI

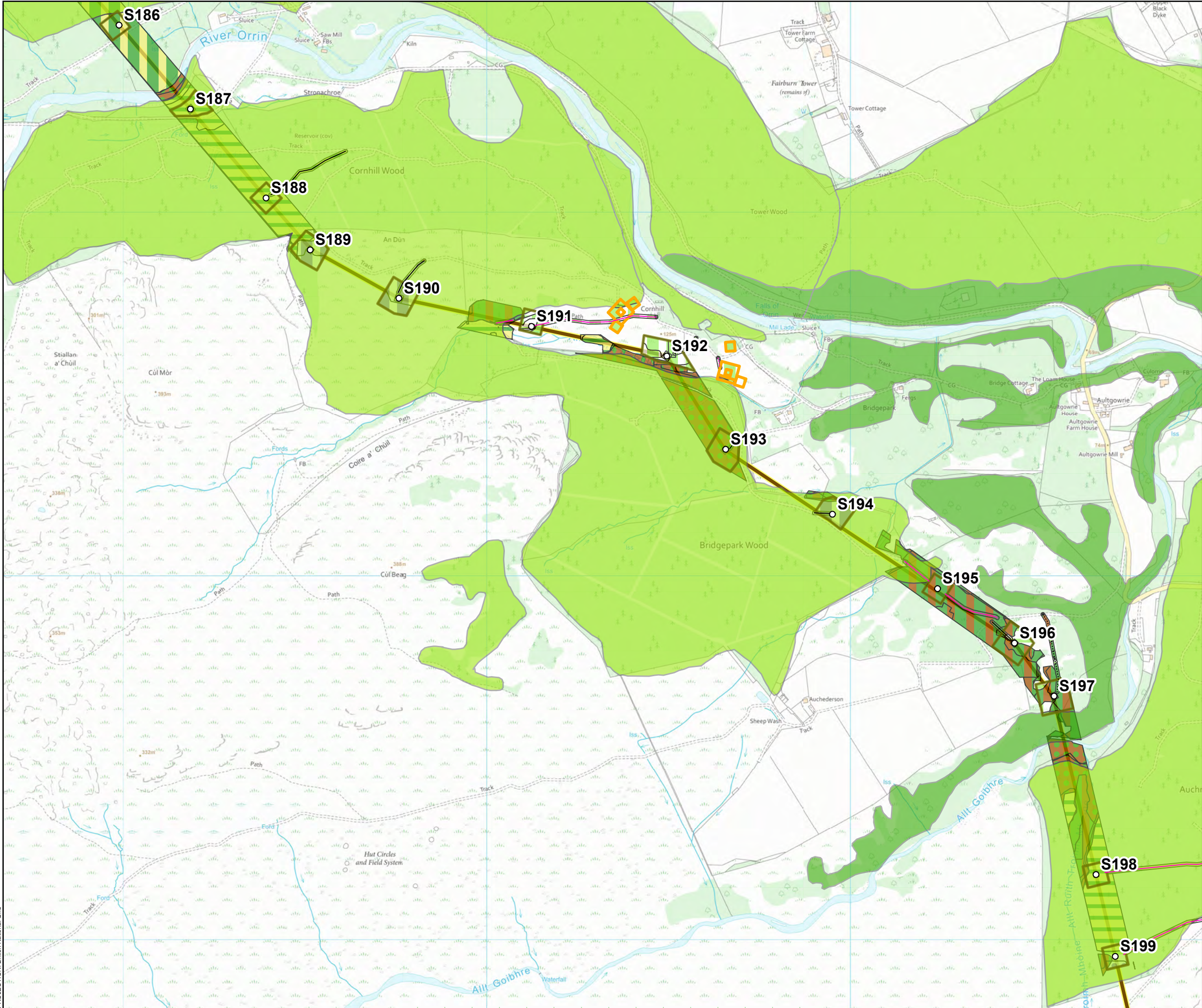
CHECKED: CG

APPROVED: KG

Figure 1: 54

Spittal - Loch Buidhe - Beaully 400 kV OHL Connection

Baseline UK Habitat Classifications and Infrastructure included in the Biodiversity Net Gain Assessment



Alignment Section E

Equipotential Zone (EPZ) (Pulling Position)

Temporary Tower Compound Area

Temporary Access Track - Trackway Panel

Temporary Access Track - Cut/Fill

Temporary Access Track - Floating

Permanent Access Track - Cut/Fill

Permanent Access Track - Floating

Designated sites

Ancient Woodland Inventory (AWI)

Ancient woodlands of semi-natural origin (1a)

Long-Established woodlands of plantation origin (2b)

UK Habitat Classification (Direct):

g1b - upland acid grassland

g1c - bracken

g3c - other neutral grassland

h1b - upland heathland

h1b5 - dry heaths, upland (H4030)

u1c - artificial unvegetated unsealed surface

u1e - built linear features

w1e - upland birchwoods

w1g - other woodland, broadleaved

w1h - other woodland, mixed

w1h5 - other woodland, mixed, mainly broadleaved

w2a5 - Caledonian forest (H91C0)

w2b - other scots pine woodland

w2c - other coniferous woodland

UK Habitat Classification (indirect):

f1a - blanket bog

Figure 1: 55

Spittal - Loch Buidhe - Beauly 400 kV OHL Connection

Baseline UK Habitat Classifications and Infrastructure included in the Biodiversity Net Gain Assessment

SCALE: See Scale Bar

SIZE: A3

PROJECT: 0720281

DATE: 11/08/2025

VERSION: A02

DRAWN: CI

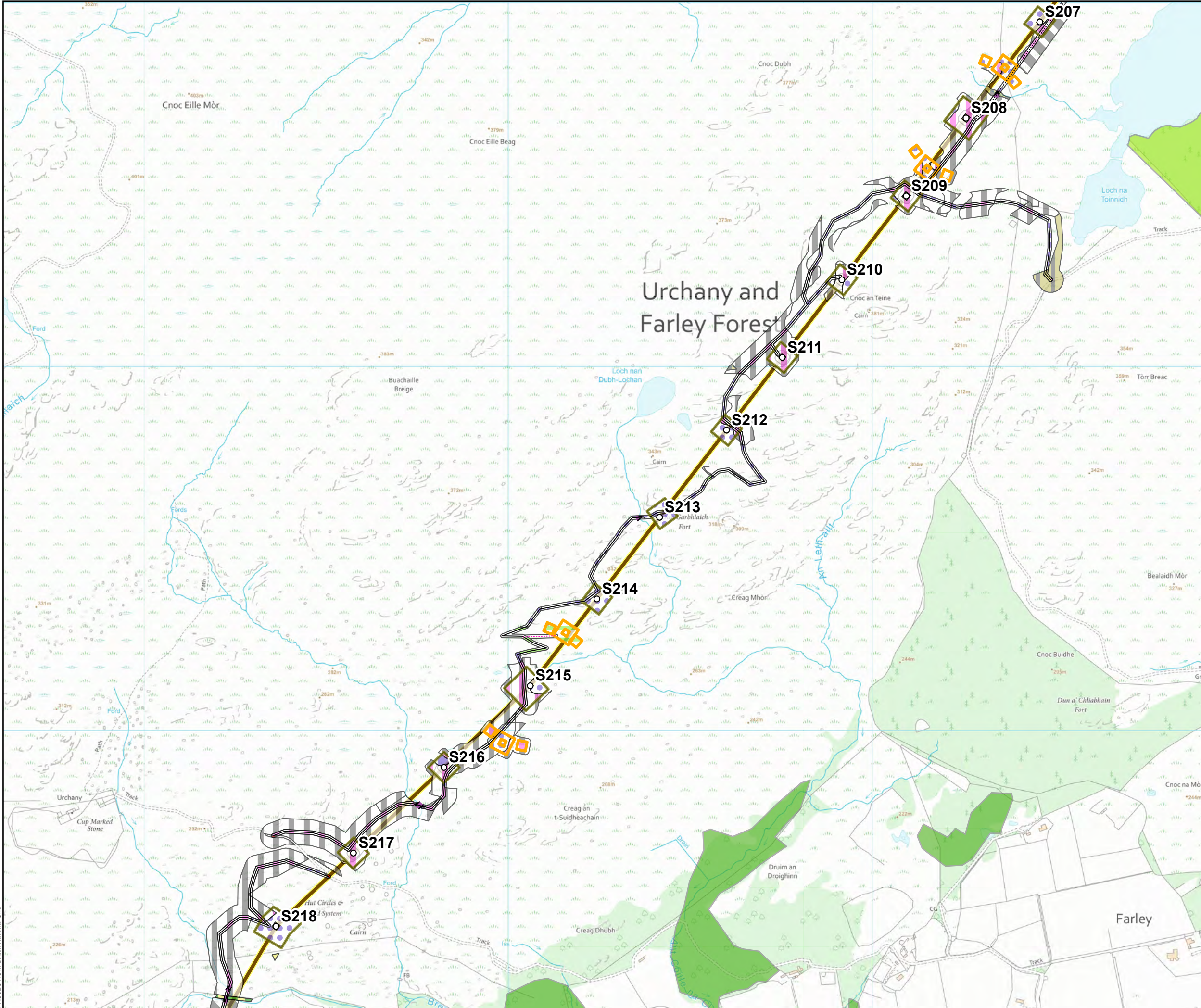
CHECKED: CG

APPROVED: KG

PROJECTION: British National Grid

Esri, CGIAR, N Robinson, NCEAS, USGS. Sources: Esri, TomTom, Garmin, FAO, NOAA, USGS, © OpenStreetMap contributors, and the GIS User Community, Esri, USGS; © UKHAB LTD, under licence. No onward licence implied or provided. All rights reserved [https://ukhab.org/register/]. © NatureScot, Contains Ordnance Survey data © Crown copyright and database right (2025)

Path: \\uksprdgisf01\\Data\\London\\Projects\\0652629 - SSE Beauly to Loch Buidhe\\Maps\\0720281 - SLBB - BNG.aprx / 0720281 - SLBB - EIA - Ecology - Baseline Habitat - A01



Alignment Section E

Equipotential Zone (EPZ) (Pulling Position)

Temporary Tower Compound Area

Temporary Access Track - Trackway Panel

Temporary Access Track - Cut/Fill

Temporary Access Track - Floating

Permanent Access Track - Cut/Fill

Permanent Access Track - Floating

Designated sites

Ancient Woodland Inventory (AWI)

Ancient woodlands of semi-natural origin (1a)

Long-Established woodlands of plantation origin (2b)

UK Habitat Classification (Direct):

f1a - blanket bog

f1a5 - Blanket bog (H7130)

f2c - Upland flushes, fens and swamps

g1c - bracken

h1b - upland heathland

h1b5 - dry heaths, upland (H4030)

u1e - built linear features

w2b - other scots pine woodland

w2c - other coniferous woodland

r2b - Other rivers and streams

UK Habitat Classification (indirect):

f1a - blanket bog

f1a5 - Blanket bog (H7130)

f2c - Upland flushes, fens and swamps

00.10.20.30.40.50

Kilometres

N

SCALE: See Scale Bar

SIZE: A3

PROJECT: 0720281

DATE: 11/08/2025

VERSION: A02

DRAWN: CI

CHECKED: CG

APPROVED: KG

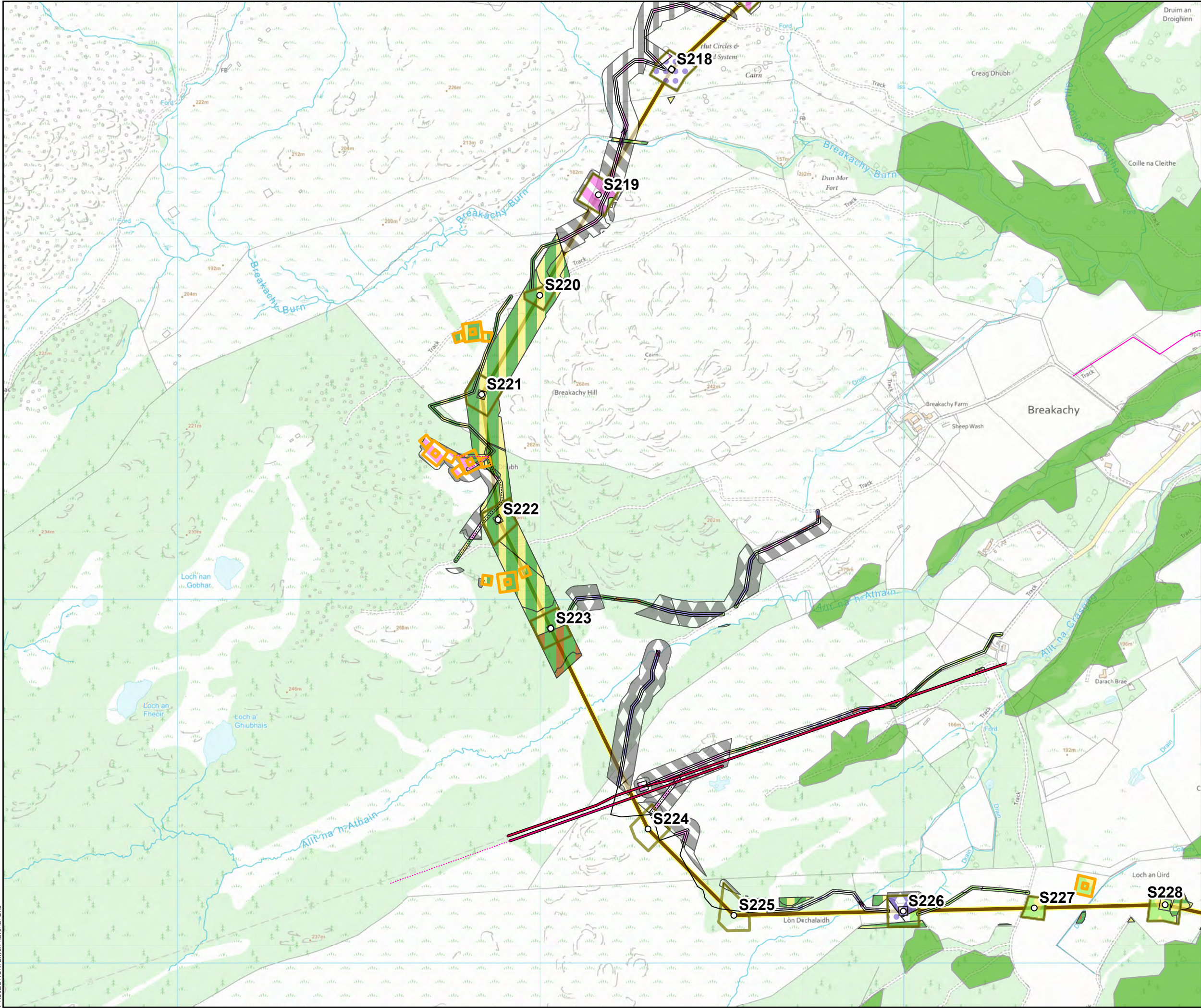
Figure 1: 57

Spittal - Loch Buidhe - Beaully 400 kV OHL Connection

Baseline UK Habitat Classifications and Infrastructure included in the Biodiversity Net Gain Assessment

ERM

Scottish & Southern Electricity Networks
TRANSMISSION



Alignment Section E

Special Arrangement

Equipotential Zone (EPZ) (Pulling Position)

Temporary Tower Compound Area

Temporary Access Track - Trackway Panel

Temporary Access Track - Cut/Fill

Temporary Access Track - Floating

Permanent Access Track - Cut/Fill

Permanent Access Track - Floating

Designated sites

Ancient Woodland Inventory (AWI)

UK Habitat Classification (Direct):

UK Habitat Classification (Indirect):

h3e - gorse scrub

u1d - suburban mosaic of developed/natural surfaces

u1e - built linear features

w1e - upland birchwoods

w1g - other woodland, broadleaved

w1h - other woodland, mixed

w2a5 - Caledonian forest (H91C0)

w2b - other scots pine woodland

w2c - other coniferous woodland

r2b - Other rivers and streams

f1a - blanket bog

f1a5 - Blanket bog (H7130)

h1b6 - wet heathland with cross-leaved heath, upland (H4010)

h3h - mixed scrub

00.10.20.30.40.5

Kilometres

N

SCALE: See Scale Bar

SIZE: A3

PROJECT: 0720281

DATE: 11/08/2025

VERSION: A02

DRAWN: CI

CHECKED: CG

APPROVED: KG

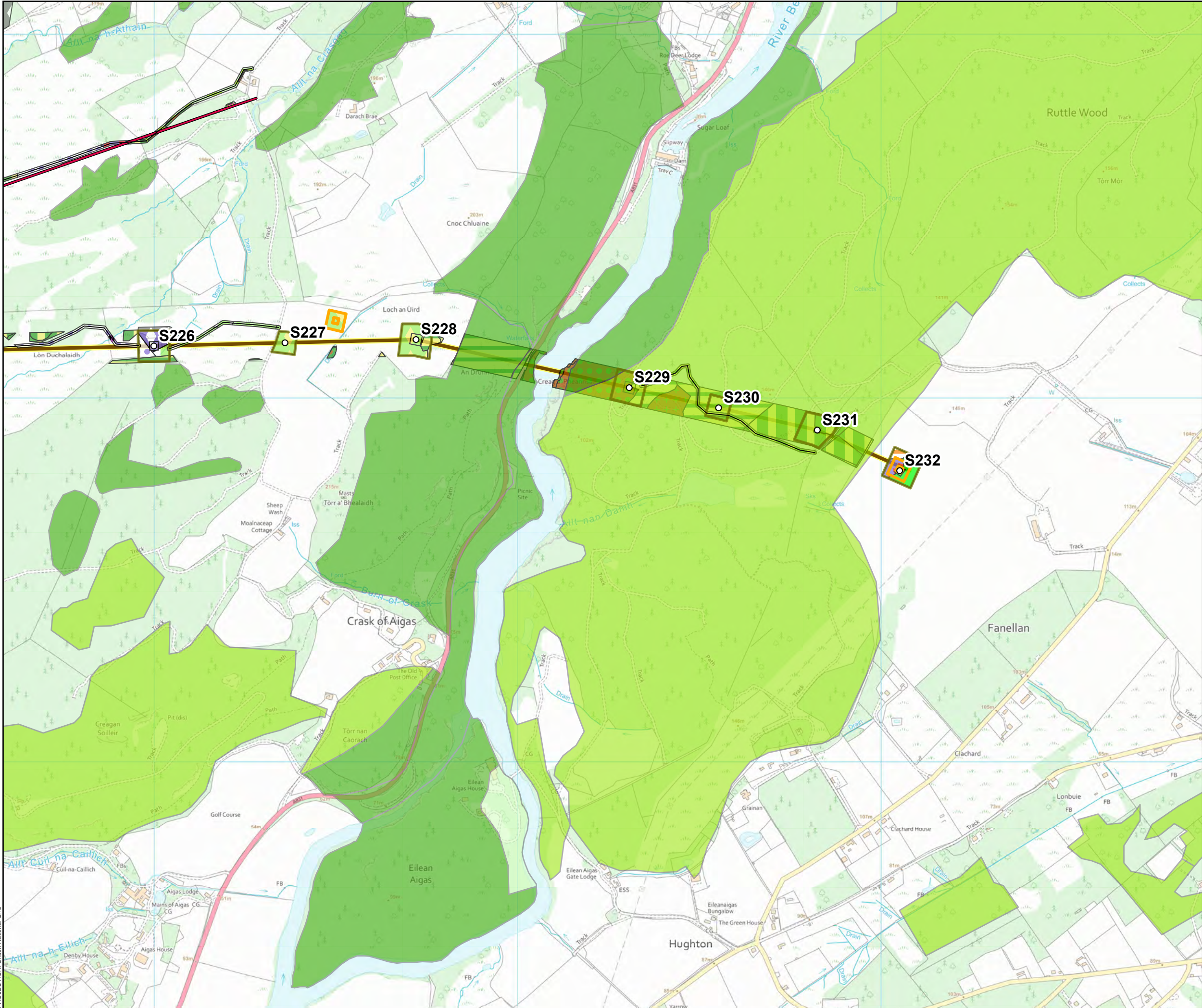
Figure 1: 58

Spittal - Loch Buidhe - Beaully 400 kV OHL Connection

Baseline UK Habitat Classifications and Infrastructure included in the Biodiversity Net Gain Assessment

ERM

Scottish & Southern Electricity Networks TRANSMISSION



Alignment Section E

Special Arrangement

Equipotential Zone (EPZ) (Pulling Position)

Temporary Tower Compound Area

Temporary Access Track - Trackway Panel

Temporary Access Track - Cut/Fill

Temporary Access Track - Floating

Permanent Access Track - Cut/Fill

Permanent Access Track - Floating

Designated sites

Ancient Woodland Inventory (AWI)

Ancient woodlands of semi-natural origin (1a)

Long-Established woodlands of plantation origin (2b)

Other woodlands on Roy map (3)

UK Habitat Classification (Direct):

c1c - cereal crops

g1b - upland acid grassland

g1b6 - other upland acid grassland

g1c - bracken

g3c - other neutral grassland

g3c8 - Holcus-Juncus neutral grassland

g4 - modified grassland

h1b5 - dry heaths, upland (H4030)

h1b6 - wet heathland with cross-leaved heath, upland (H4010)

h3h - mixed scrub

h3e - gorse scrub

u1c - artificial unvegetated unsealed surface

u1d - suburban mosaic of developed/natural surfaces

w1e - upland birchwoods

w1g - other woodland, broadleaved

w1h - other woodland, mixed

w1h6 - other woodland, mixed, mainly conifer

w2a5 - Caledonian forest (H91C0)

w2b - other scots pine woodland

w2c - other coniferous woodland

r2b - Other rivers and streams

UK Habitat Classification (indirect):

h1b6 - wet heathland with cross-leaved heath, upland (H4010)

00.10.20.30.40.5

Kilometres

SCALE: See Scale Bar

SIZE: A3

PROJECT: 0720281

DATE: 11/08/2025

VERSION: A02

DRAWN: CI

CHECKED: CG

APPROVED: KG

Figure 1: 59

Spittal - Loch Buidhe - Beaully 400 kV OHL Connection

Baseline UK Habitat Classifications and Infrastructure included in the Biodiversity Net Gain Assessment

Esri, CGIAR, N Robinson, NCEAS, USGS. Sources: Esri, TomTom, Garmin, FAO, NOAA, USGS, © OpenStreetMap contributors, and the GIS User Community, Esri, USGS; © UKHAB LTD, under licence. No onward licence implied or provided. All rights reserved [https://ukhab.org/register/]. © NatureScot, Contains Ordnance Survey data © Crown copyright and database right (2025)

Path: \\uksprdgisf011Data\London\Projects\0652629 - SSE Beaully to Loch Buidhe\Maps\0720281 - SLBB - BNG.aprx / 0720281 - SLBB - EIA - Ecology - Baseline Habitat - A01

