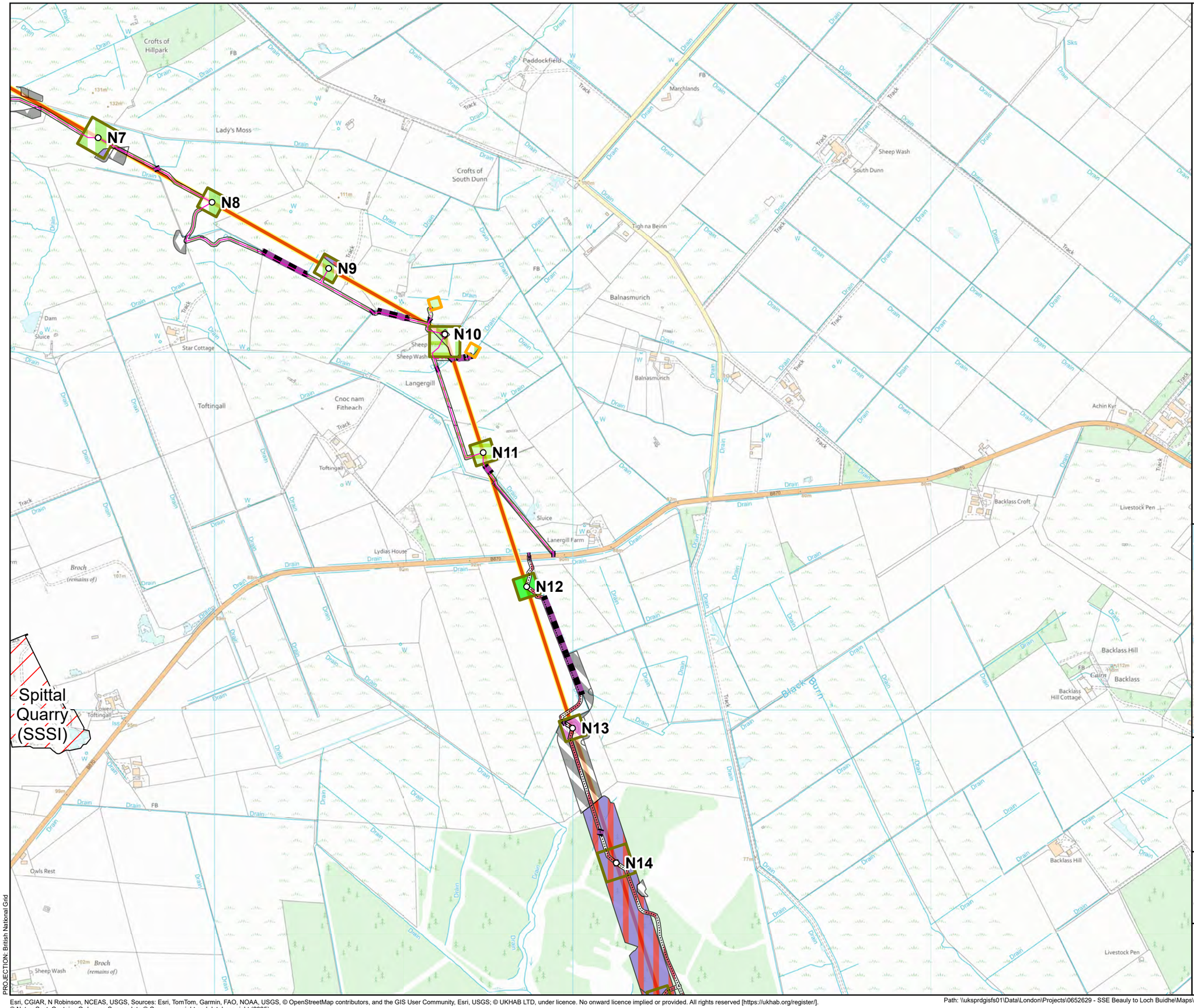

Tower Location
Alignment Section A
Equipotential Zone (EPZ) (Pulling Position)
Temporary Tower Compound Area
Temporary Access Track - Trackway Panel
Temporary Access Track - Cut/Fill
Temporary Access Track - Floating
Permanent Access Track - Cut/Fill
Permanent Access Track - Floating

Designated sites
Site Of Special Scientific Interest (SSSI)

UK Habitat Classification (Direct):
f1a - blanket bog
g1b - upland acid grassland
g3c - other neutral grassland
g4 - modified grassland
h1b - upland heathland
h3h - mixed scrub
h3e - gorse scrub
u1b - developed land, sealed surface
u1e - built linear features
r2b - Other rivers and streams

UK Habitat Classification (indirect):
f1a - blanket bog
h1b6 - wet heathland with cross-leaved heath, upland (H4010)

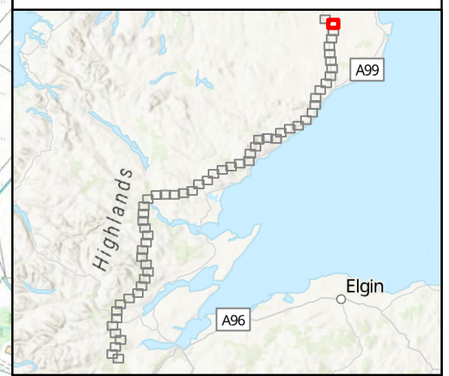

0 0.1 0.2 0.3 0.4 0.5
Kilometres
N

SCALE: See Scale Bar	VERSION: A02
SIZE: A3	DRAWN: GB
PROJECT: 0720281	CHECKED: KO
DATE: 11/08/2025	APPROVED: KG

Figure 2: 2
Spittal - Loch Buidhe - Beauly 400 kV OHL Connection
Predicted Post-Development UK Habitat Classifications included in the Biodiversity Net Gain Assessment

ERM

Scottish & Southern Electricity Networks
TRANSMISSION

PROJECTION: British National Grid

Esri, CGIAR, N Robinson, NCEAS, USGS, Sources: Esri, TomTom, Garmin, FAO, NOAA, USGS, © OpenStreetMap contributors, and the GIS User Community, Esri, USGS; © UKHAB LTD, under licence. No onward licence implied or provided. All rights reserved [https://ukhab.org/register/].
© NatureScot, Contains Ordnance Survey data © Crown copyright and database right (2025)

Path: \\uksprdgisfs01\Data\London\Projects\0652629 - SSE Beauly to Loch Buidhe\Maps\0720281 - SLBB - BNG.aprx / 0720281 - SLBB - EIA - Ecology - Post Development - A01

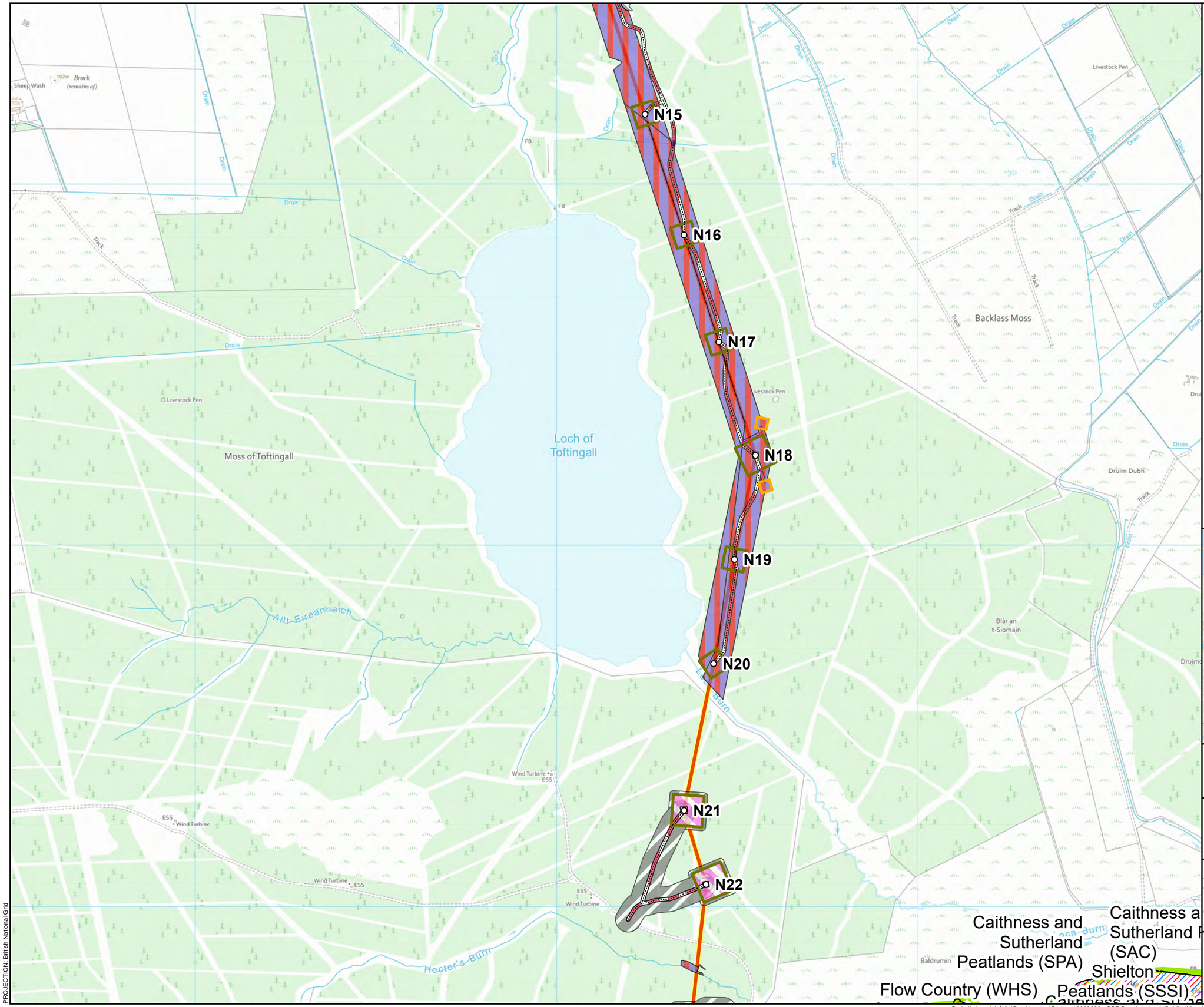

- Tower Location
- Alignment Section A
- Equipotential Zone (EPZ) (Pulling Position)
- Temporary Tower Compound Area
- Temporary Access Track - Trackway Panel
- Temporary Access Track - Cut/Fill
- Temporary Access Track - Floating
- Permanent Access Track - Cut/Fill
- Permanent Access Track - Floating

Designated sites
- Site Of Special Scientific Interest (SSSI)
- Special Protection Area (SPA)
- Special Area Of Conservation (SAC)
- Ramsar Site
- Flow Country World Heritage Site

UK Habitat Classification (Direct):
- f1a - blanket bog

- h3h - mixed scrub
- u1b - developed land, sealed surface
- r2b - Other rivers and streams

UK Habitat Classification (indirect):
- f1a - blanket bog
- f1a6 - Degraded blanket bog

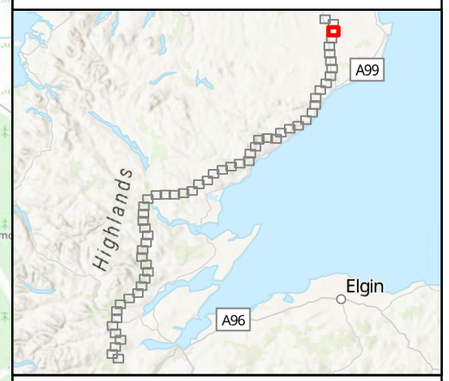

0 0.1 0.2 0.3 0.4 0.5 Kilometres

N

SCALE: See Scale Bar	VERSION: A02
SIZE: A3	DRAWN: GB
PROJECT: 0720281	CHECKED: KO
DATE: 11/08/2025	APPROVED: KG

Figure 2: 3
Spittal - Loch Buidhe - Beauly 400 kV OHL Connection
Predicted Post-Development UK Habitat Classifications included in the Biodiversity Net Gain Assessment

ERM

Scottish & Southern Electricity Networks TRANSMISSION

PROJECTION: British National Grid

Esri, CGIAR, N Robinson, NCEAS, USGS, Sources: Esri, TomTom, Garmin, FAO, NOAA, USGS, © OpenStreetMap contributors, and the GIS User Community; © UKHAB LTD, under licence. No onward licence implied or provided. All rights reserved [https://ukhab.org/register/].
© NatureScot, Contains Ordnance Survey data © Crown copyright and database right (2025)

Path: \\uksprdgisfs01\Data\London\Projects\0652629 - SSE Beauly to Loch Buidhe\Maps\0720281 - SLBB - BNG.aprx / 0720281 - SLBB - EIA - Ecology - Post Development - A01

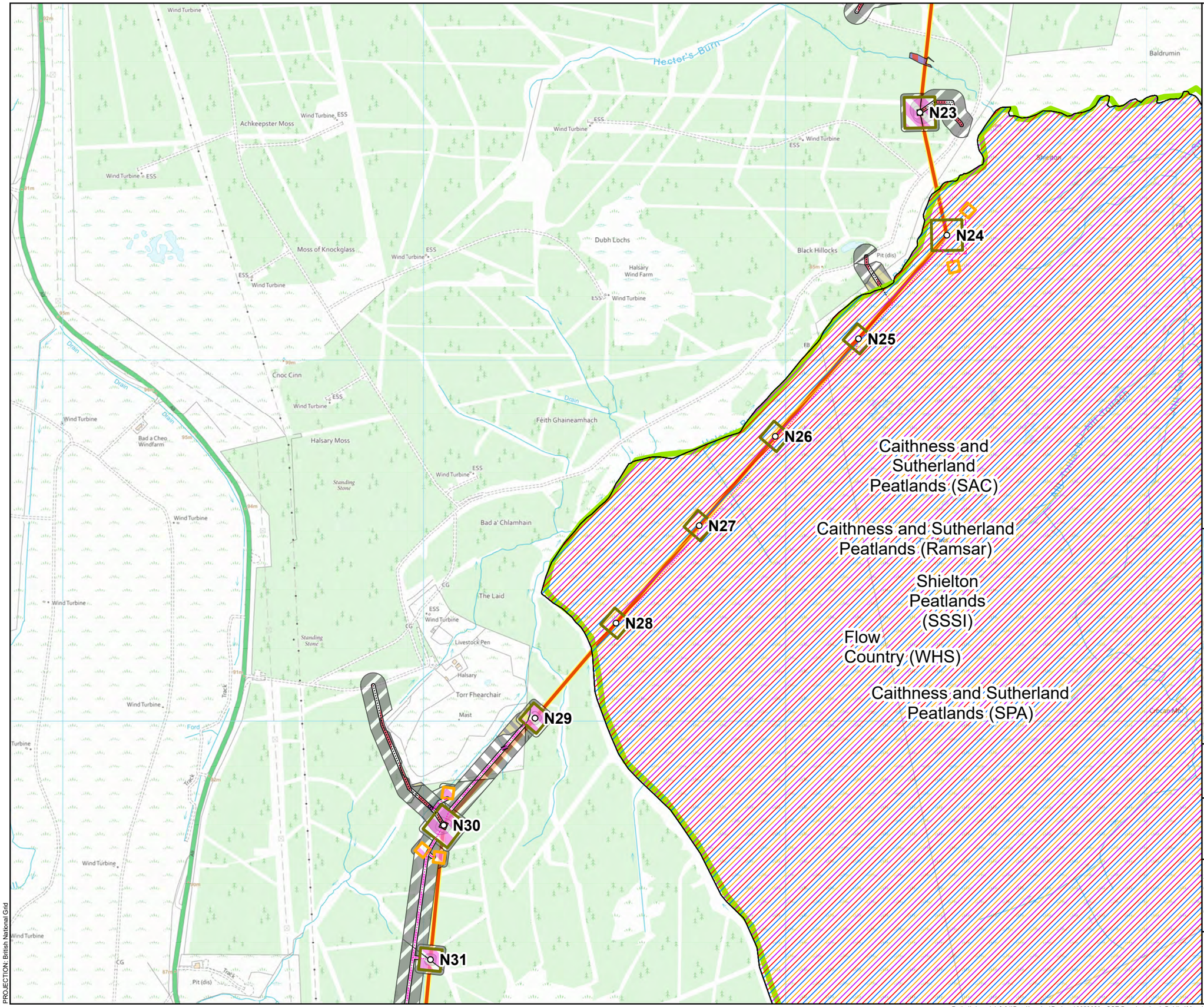

Tower Location
Alignment Section A
Equipotential Zone (EPZ) (Pulling Position)
Temporary Tower Compound Area
Temporary Access Track - Trackway Panel
Temporary Access Track - Cut/Fill
Temporary Access Track - Floating
Permanent Access Track - Cut/Fill
Permanent Access Track - Floating

Designated sites
- Site Of Special Scientific Interest (SSSI)
- Special Protection Area (SPA)
- Special Area Of Conservation (SAC)
- Ramsar Site
- Flow Country World Heritage Site

UK Habitat Classification (Direct):
- f1a - blanket bog
- f2b - Purple moor-grass and rush pastures
- h3h - mixed scrub
- u1b - developed land, sealed surface
- r2b - Other rivers and streams

UK Habitat Classification (indirect):
- f1a - blanket bog
- f1a6 - Degraded blanket bog
- f2b - Purple moor-grass and rush pastures

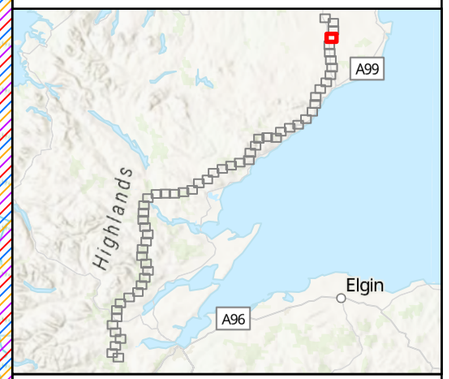

0 0.1 0.2 0.3 0.4 0.5
Kilometres
N

SCALE: See Scale Bar	VERSION: A02
SIZE: A3	DRAWN: GB
PROJECT: 0720281	CHECKED: KO
DATE: 11/08/2025	APPROVED: KG

Figure 2: 4
Spittal - Loch Buidhe - Beauly 400 kV OHL Connection
Predicted Post-Development UK Habitat Classifications included in the Biodiversity Net Gain Assessment

ERM

Scottish & Southern Electricity Networks
TRANSMISSION

PROJECTION: British National Grid

Esri, CGIAR, N Robinson, NCEAS, USGS, Sources: Esri, TomTom, Garmin, FAO, NOAA, USGS, © OpenStreetMap contributors, and the GIS User Community, Esri, USGS; © UKHAB LTD, under licence. No onward licence implied or provided. All rights reserved [https://ukhab.org/register/].
© NatureScot, Contains Ordnance Survey data © Crown copyright and database right (2025)

Path: \\uksprdgisfs01\Data\London\Projects\0652629 - SSE Beauly to Loch Buidhe\Maps\0720281 - SLBB - BNG.aprx / 0720281 - SLBB - EIA - Ecology - Post Development - A01

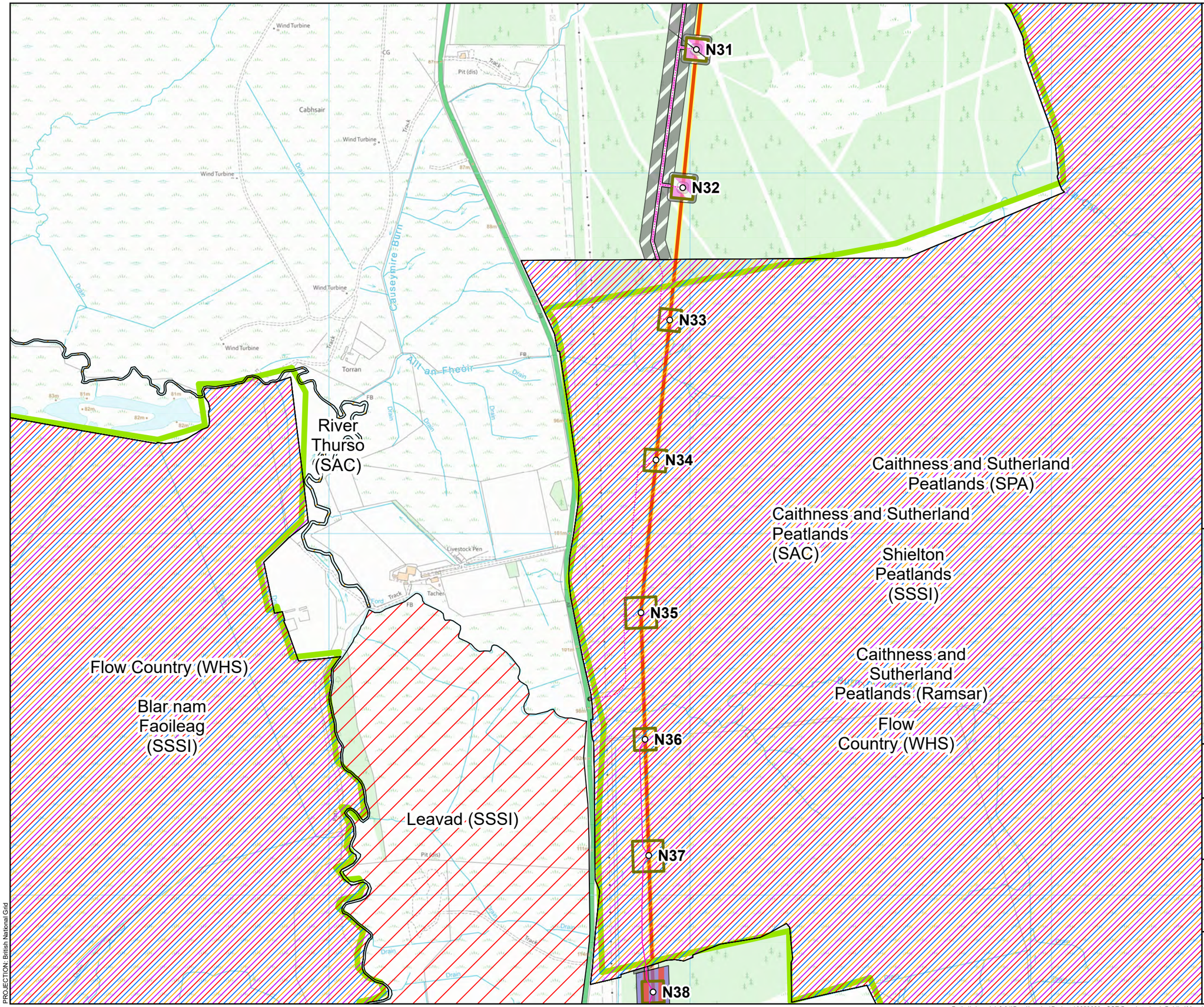

- Tower Location
- Alignment Section A
- Equipotential Zone (EPZ) (Pulling Position)
- Temporary Tower Compound Area
- Temporary Access Track - Trackway Panel
- Temporary Access Track - Cut/Fill
- Temporary Access Track - Floating
- Permanent Access Track - Cut/Fill
- Permanent Access Track - Floating

Designated sites
- Site Of Special Scientific Interest (SSSI)
- Special Protection Area (SPA)
- Special Area Of Conservation (SAC)
- Ramsar Site
- Flow Country World Heritage Site

UK Habitat Classification (Direct):
- f1a - blanket bog
- g3c - other neutral grassland
- h3h - mixed scrub
- u1b - developed land, sealed surface
- u1e - built linear features

UK Habitat Classification (indirect):
- f1a5 - Blanket bog (H7130)
- f1a6 - Degraded blanket bog

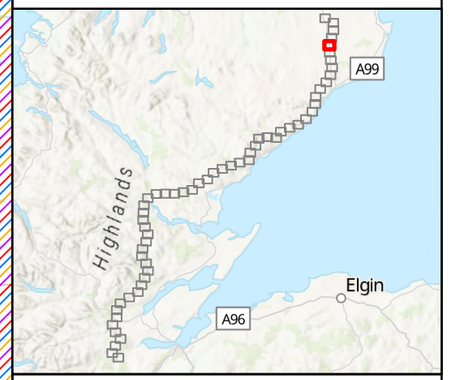

0 0.1 0.2 0.3 0.4 0.5
Kilometres

N

SCALE: See Scale Bar	VERSION: A02
SIZE: A3	DRAWN: GB
PROJECT: 0720281	CHECKED: KO
DATE: 11/08/2025	APPROVED: KG

Figure 2: 5
Spittal - Loch Buidhe - Beauly 400 kV OHL Connection
Predicted Post-Development UK Habitat Classifications included in the Biodiversity Net Gain Assessment

ERM

Scottish & Southern Electricity Networks TRANSMISSION

PROJECTION: British National Grid

Esri, CGIAR, N Robinson, NCEAS, USGS, Sources: Esri, TomTom, Garmin, FAO, NOAA, USGS, © OpenStreetMap contributors, and the GIS User Community, Esri, USGS; © UKHAB LTD, under licence. No onward licence implied or provided. All rights reserved [https://ukhab.org/register/].
© NatureScot, Contains Ordnance Survey data © Crown copyright and database right (2025)

Path: \\uksprdgisfs01\Data\London\Projects\0652629 - SSE Beauly to Loch Buidhe\Maps\0720281 - SLBB - BNG.aprx / 0720281 - SLBB - EIA - Ecology - Post Development - A01

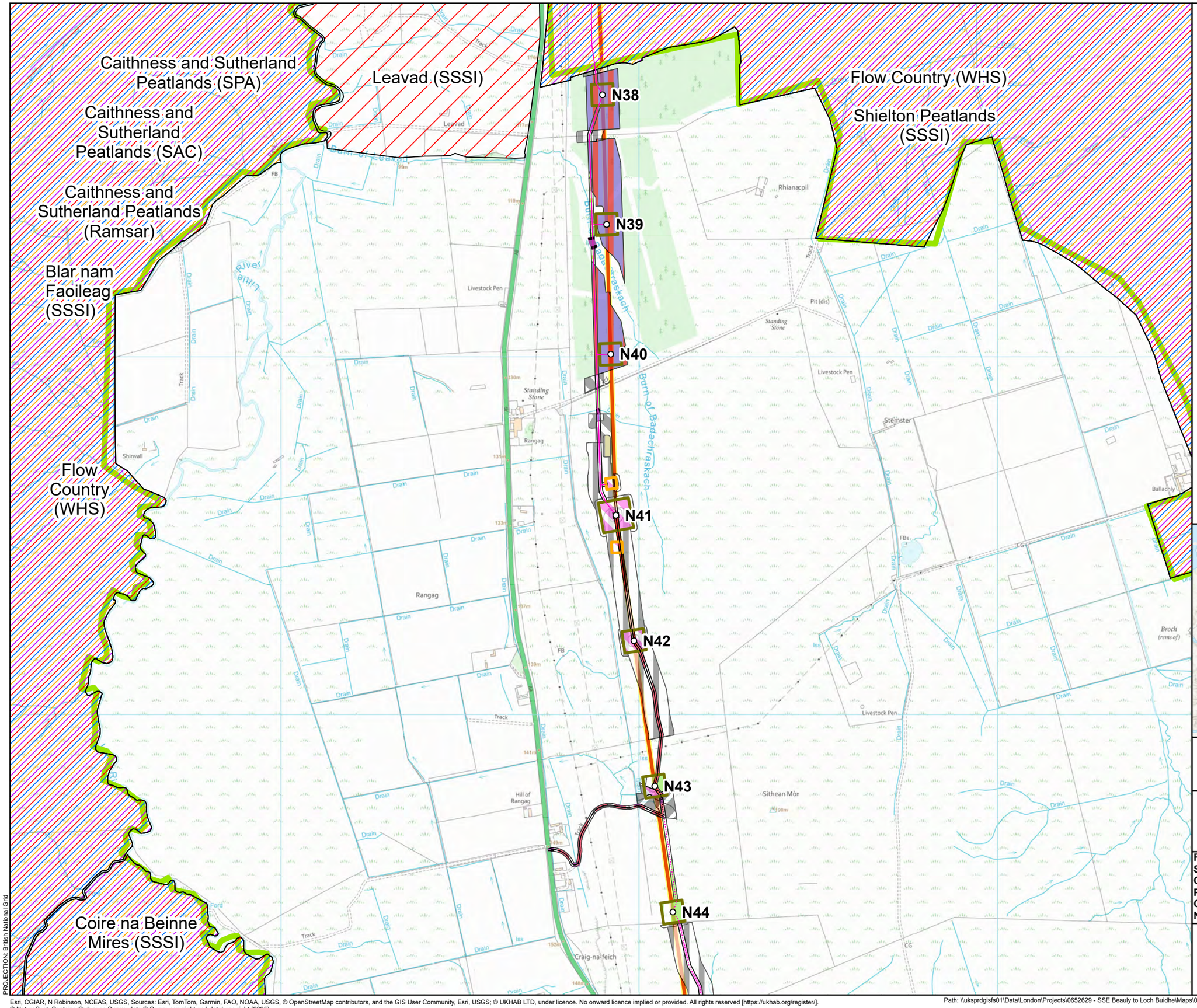

Tower Location
Alignment Section A
Equipotential Zone (EPZ) (Pulling Position)
Temporary Tower Compound Area
Temporary Access Track - Trackway Panel
Temporary Access Track - Cut/Fill
Temporary Access Track - Floating
Permanent Access Track - Cut/Fill
Permanent Access Track - Floating

Designated sites
- Site Of Special Scientific Interest (SSSI)
- Special Protection Area (SPA)
- Special Area Of Conservation (SAC)
- Ramsar Site
- Flow Country World Heritage Site

UK Habitat Classification (Direct):
- f1a - blanket bog
- g1b - upland acid grassland
- g3c - other neutral grassland
- h1b - upland heathland
- h3h - mixed scrub
- u1b - developed land, sealed surface
- u1e - built linear features
- r2b - Other rivers and streams

UK Habitat Classification (indirect):
- f1a - blanket bog
- f1a5 - Blanket bog (H7130)
- f1a6 - Degraded blanket bog
- f2c - Upland flushes, fens and swamps
- h1b6 - wet heathland with cross-leaved heath, upland (H4010)

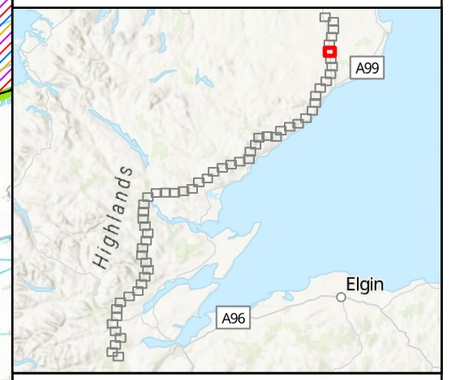

0 0.1 0.2 0.3 0.4 0.5 Kilometres

N

SCALE: See Scale Bar	VERSION: A02
SIZE: A3	DRAWN: GB
PROJECT: 0720281	CHECKED: KO
DATE: 11/08/2025	APPROVED: KG

Figure 2: 6
Spittal - Loch Buidhe - Beauly 400 kV OHL Connection
Predicted Post-Development UK Habitat Classifications included in the Biodiversity Net Gain Assessment

ERM

Scottish & Southern Electricity Networks TRANSMISSION

PROJECTION: British National Grid

Esri, CGIAR, N Robinson, NCEAS, USGS, Sources: Esri, TomTom, Garmin, FAO, NOAA, USGS, © OpenStreetMap contributors, and the GIS User Community, Esri, USGS; © UKHAB LTD, under licence. No onward licence implied or provided. All rights reserved [https://ukhab.org/register/].
© NatureScot, Contains Ordnance Survey data © Crown copyright and database right (2025)

Path: \\uksprdgisfs01\Data\London\Projects\0652629 - SSE Beauly to Loch Buidhe\Maps\0720281 - SLBB - BNG.aprx / 0720281 - SLBB - EIA - Ecology - Post Development - A01

Tower Location
Alignment Section A
Equipotential Zone (EPZ) (Pulling Position)
Temporary Tower Compound Area
Temporary Access Track - Trackway Panel
Temporary Access Track - Cut/Fill
Temporary Access Track - Floating
Permanent Access Track - Cut/Fill
Permanent Access Track - Floating

Designated sites
- Site Of Special Scientific Interest (SSSI)
- Special Protection Area (SPA)
- Special Area Of Conservation (SAC)
- Ramsar Site
- Flow Country World Heritage Site

UK Habitat Classification (Direct):
- f1a - blanket bog
- f2c - Upland flushes, fens and swamps
- g1b - upland acid grassland
- g3c - other neutral grassland
- u1b - developed land, sealed surface
- u1e - built linear features
- r2b - Other rivers and streams

UK Habitat Classification (indirect):
- f1a - blanket bog
- f1a5 - Blanket bog (H7130)
- f2c - Upland flushes, fens and swamps

0 0.1 0.2 0.3 0.4 0.5 Kilometres

N

SCALE: See Scale Bar	VERSION: A02
SIZE: A3	DRAWN: GB
PROJECT: 0720281	CHECKED: KO
DATE: 11/08/2025	APPROVED: KG

Figure 2: 7
Spittal - Loch Buidhe - Beauly 400 kV OHL Connection
Predicted Post-Development UK Habitat Classifications included in the Biodiversity Net Gain Assessment

ERM

Scottish & Southern Electricity Networks TRANSMISSION

PROJECTION: British National Grid

Esri, CGIAR, N Robinson, NCEAS, USGS, Sources: Esri, TomTom, Garmin, FAO, NOAA, USGS, © OpenStreetMap contributors, and the GIS User Community, Esri, USGS; © UKHAB LTD, under licence. No onward licence implied or provided. All rights reserved [https://ukhab.org/register/].
© NatureScot, Contains Ordnance Survey data © Crown copyright and database right (2025)

Path: \\uksprdgisfs01\Data\London\Projects\0652629 - SSE Beauly to Loch Buidhe\Maps\0720281 - SLBB - BNG.aprx / 0720281 - SLBB - EIA - Ecology - Post Development - A01

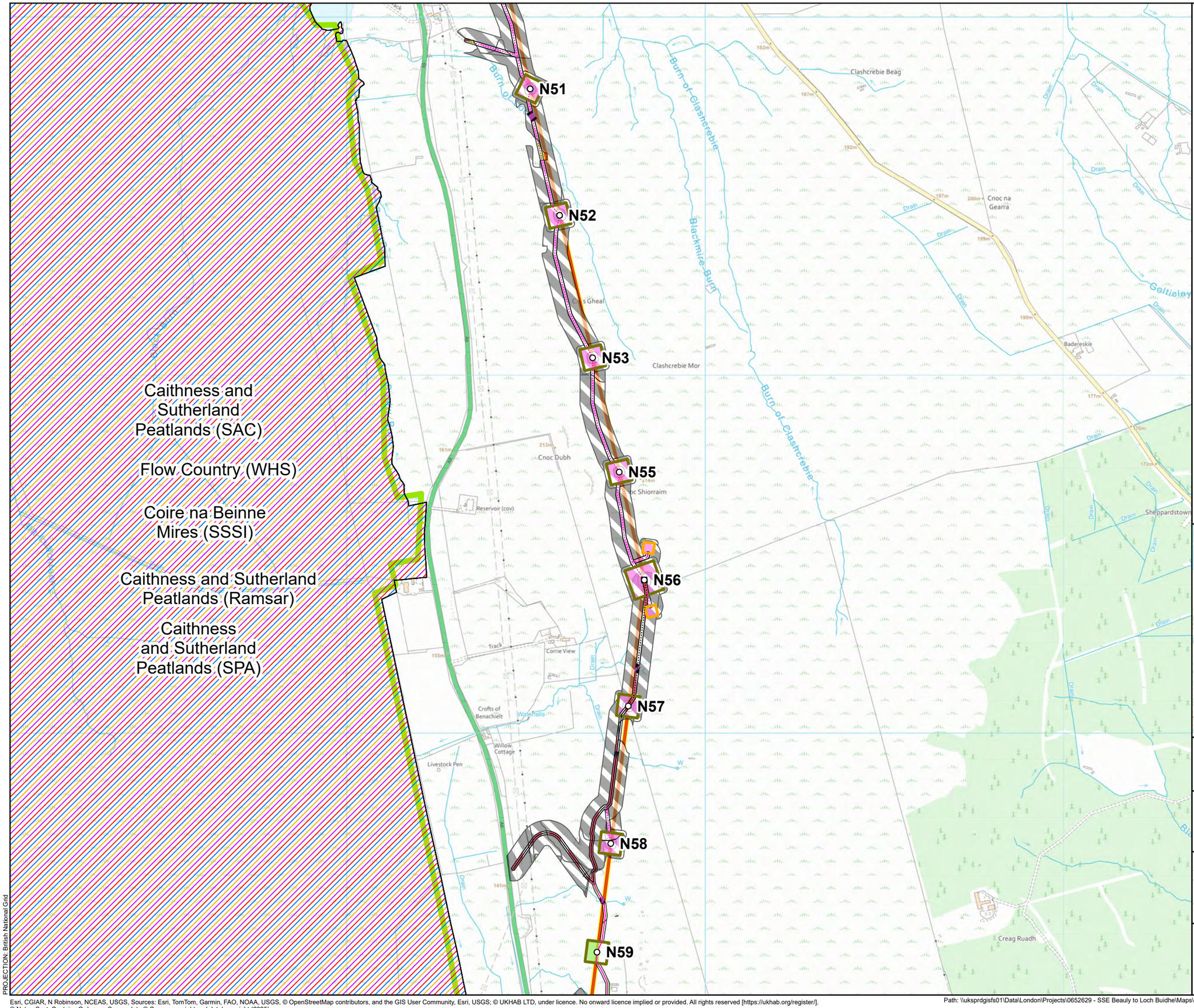

- Tower Location
- Alignment Section A
- Equipotential Zone (EPZ) (Pulling Position)
- Temporary Tower Compound Area
- Temporary Access Track - Trackway Panel
- Temporary Access Track - Cut/Fill
- Temporary Access Track - Floating
- Permanent Access Track - Cut/Fill
- Permanent Access Track - Floating

Designated sites
- Site Of Special Scientific Interest (SSSI)
- Special Protection Area (SPA)
- Special Area Of Conservation (SAC)
- Ramsar Site
- Flow Country World Heritage Site

UK Habitat Classification (Direct):
- f1a - blanket bog
- g1b - upland acid grassland
- g3c - other neutral grassland
- u1b - developed land, sealed surface
- u1e - built linear features
- r2b - Other rivers and streams

UK Habitat Classification (indirect):
- f1a - blanket bog
- f2b - Purple moor-grass and rush pastures
- h1b6 - wet heathland with cross-leaved heath, upland (H4010)

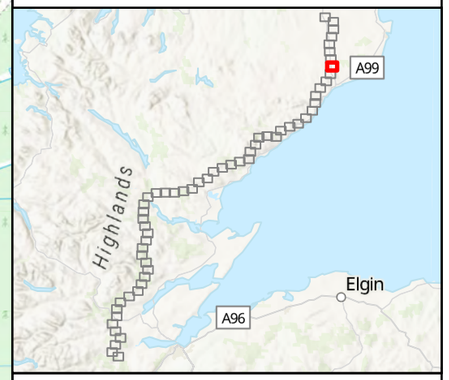

0 0.1 0.2 0.3 0.4 0.5 Kilometres

N

SCALE: See Scale Bar	VERSION: A02
SIZE: A3	DRAWN: GB
PROJECT: 0720281	CHECKED: KO
DATE: 11/08/2025	APPROVED: KG

Figure 2: 8
Spittal - Loch Buidhe - Beauly 400 kV OHL Connection
Predicted Post-Development UK Habitat Classifications included in the Biodiversity Net Gain Assessment

ERM

Scottish & Southern Electricity Networks TRANSMISSION

PROJECTION: British National Grid

Esri, CGIAR, N Robinson, NCEAS, USGS, Sources: Esri, TomTom, Garmin, FAO, NOAA, USGS, © OpenStreetMap contributors, and the GIS User Community, Esri, USGS; © UKHAB LTD, under licence. No onward licence implied or provided. All rights reserved [https://ukhab.org/register/].
© NatureScot, Contains Ordnance Survey data © Crown copyright and database right (2025)

Path: \\uksprdgisfs01\Data\London\Projects\0652629 - SSE Beauly to Loch Buidhe\Maps\0720281 - SLBB - BNG.aprx / 0720281 - SLBB - EIA - Ecology - Post Development - A01

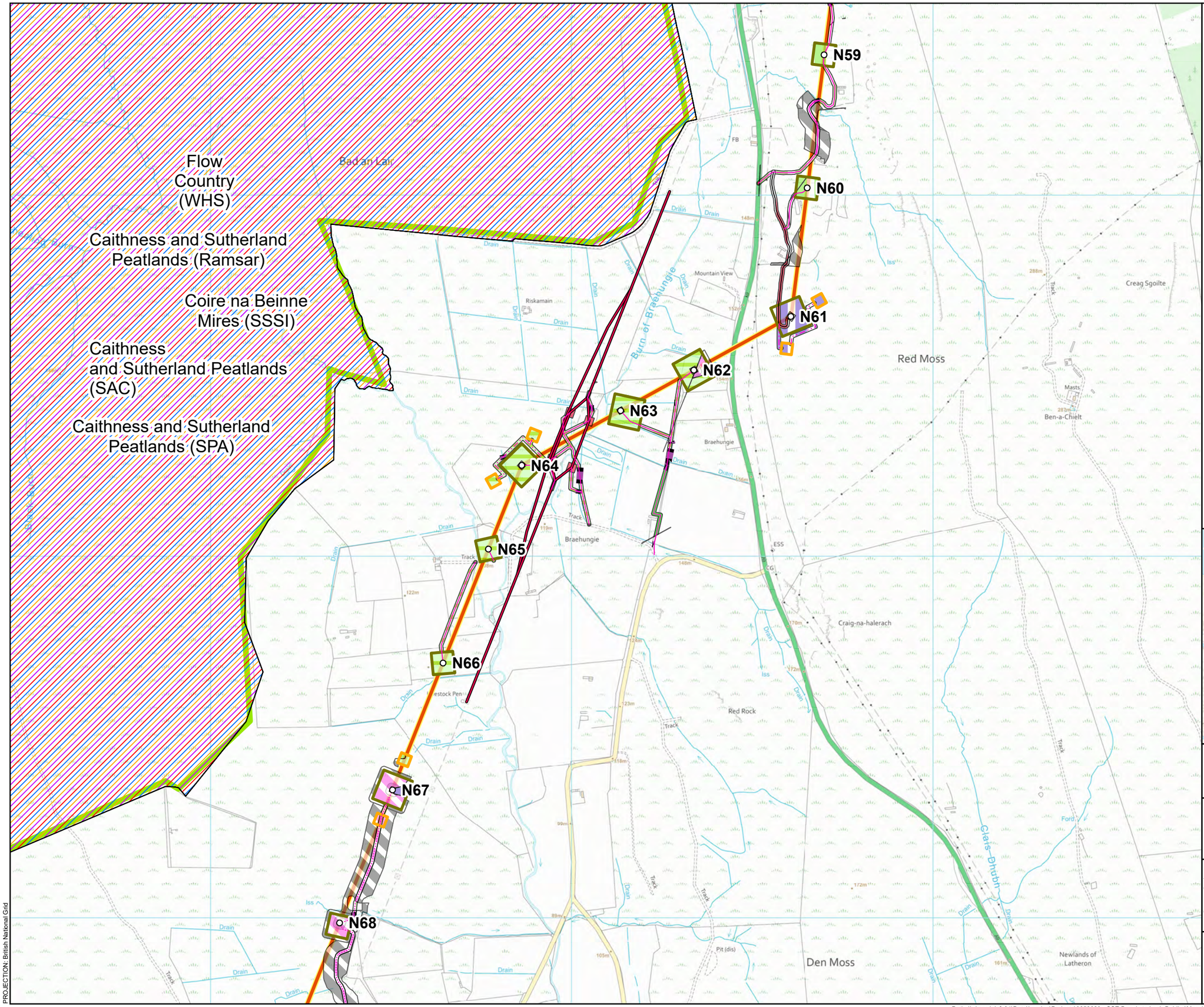

- Tower Location
- Alignment Section A
- Special Arrangement
- Equipotential Zone (EPZ) (Pulling Position)
- Temporary Tower Compound Area
- Temporary Access Track - Trackway Panel
- Temporary Access Track - Cut/Fill
- Temporary Access Track - Floating
- Permanent Access Track - Cut/Fill
- Permanent Access Track - Floating

Designated sites
- Site Of Special Scientific Interest (SSSI)
- Special Protection Area (SPA)
- Special Area Of Conservation (SAC)
- Ramsar Site
- Flow Country World Heritage Site

UK Habitat Classification (Direct):
- f1a - blanket bog
- g1b - upland acid grassland
- g3c - other neutral grassland
- g4 - modified grassland
- h1b - upland heathland
- u1b - developed land, sealed surface
- u1e - built linear features
- r2b - Other rivers and streams

UK Habitat Classification (indirect):
- f1a - blanket bog
- f1a5 - Blanket bog (H7130)

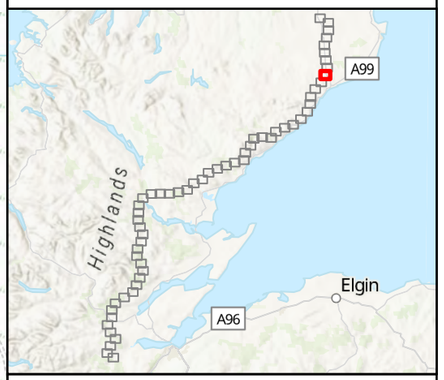

0 0.1 0.2 0.3 0.4 0.5 Kilometres

N

SCALE: See Scale Bar	VERSION: A02
SIZE: A3	DRAWN: GB
PROJECT: 0720281	CHECKED: KO
DATE: 11/08/2025	APPROVED: KG

Figure 2: 9
Spittal - Loch Buidhe - Beauly 400 kV OHL Connection
Predicted Post-Development UK Habitat Classifications included in the Biodiversity Net Gain Assessment

ERM

Scottish & Southern Electricity Networks TRANSMISSION

PROJECTION: British National Grid

Esri, CGIAR, N Robinson, NCEAS, USGS, Sources: Esri, TomTom, Garmin, FAO, NOAA, USGS, © OpenStreetMap contributors, and the GIS User Community, Esri, USGS; © UKHAB LTD, under licence. No onward licence implied or provided. All rights reserved [https://ukhab.org/register/].
© NatureScot, Contains Ordnance Survey data © Crown copyright and database right (2025)

Path: \\uksprdgisfs01\Data\London\Projects\0652629 - SSE Beauly to Loch Buidhe\Maps\0720281 - SLBB - BNG.aprx / 0720281 - SLBB - EIA - Ecology - Post Development - A01

Flow Country (WHS)

Coire na Beinne Mires (SSSI)

Caithness and Sutherland Peatlands (Ramsar)

Caithness and Sutherland Peatlands (SAC)

Caithness and Sutherland Peatlands (SPA)

N68

N69

N70

N71

N72

N73

N74

N75

N76

Tower Location

Alignment Section A

Equipotential Zone (EPZ) (Pulling Position)

Temporary Tower Compound Area

Temporary Access Track - Trackway Panel

Temporary Access Track - Cut/Fill

Temporary Access Track - Floating

Permanent Access Track - Cut/Fill

Permanent Access Track - Floating

Designated sites

Site Of Special Scientific Interest (SSSI)

Special Protection Area (SPA)

Special Area Of Conservation (SAC)

Ramsar Site

Ancient Woodland Inventory (AWI)

Ancient woodlands of semi-natural origin (1a)

Flow Country World Heritage Site

UK Habitat Classification (Direct):

f1a - blanket bog

g1b - upland acid grassland

g3c - other neutral grassland

g4 - modified grassland

h1b - upland heathland

u1b - developed land, sealed surface

r2b - Other rivers and streams

UK Habitat Classification (indirect):

f1a - blanket bog

f1a5 - Blanket bog (H7130)

f1a6 - Degraded blanket bog

h1b6 - wet heathland with cross-leaved heath, upland (H4010)

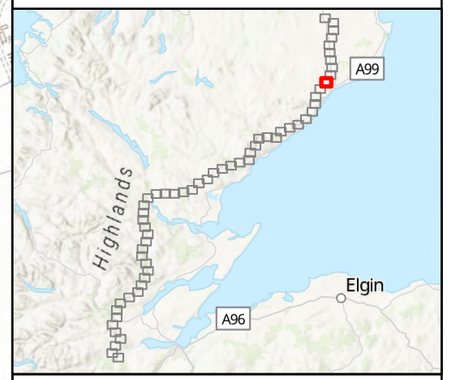

0 0.1 0.2 0.3 0.4 0.5 Kilometres

N

SCALE: See Scale Bar	VERSION: A02
SIZE: A3	DRAWN: GB
PROJECT: 0720281	CHECKED: KO
DATE: 11/08/2025	APPROVED: KG

Figure 2: 10
Spittal - Loch Buidhe - Beauly 400 kV OHL Connection
Predicted Post-Development UK Habitat Classifications included in the Biodiversity Net Gain Assessment

ERM

Scottish & Southern Electricity Networks TRANSMISSION

PROJECTION: British National Grid

Esri, CGIAR, N Robinson, NCEAS, USGS, Sources: Esri, TomTom, Garmin, FAO, NOAA, USGS, © OpenStreetMap contributors, and the GIS User Community, Esri, USGS; © UKHAB LTD, under licence. No onward licence implied or provided. All rights reserved [https://ukhab.org/register/].
© NatureScot, Contains Ordnance Survey data © Crown copyright and database right (2025)

Path: \\uksprdgisfs01\Data\London\Projects\0652629 - SSE Beauly to Loch Buidhe\Maps\0720281 - SLBB - BNG.aprx / 0720281 - SLBB - EIA - Ecology - Post Development - A01

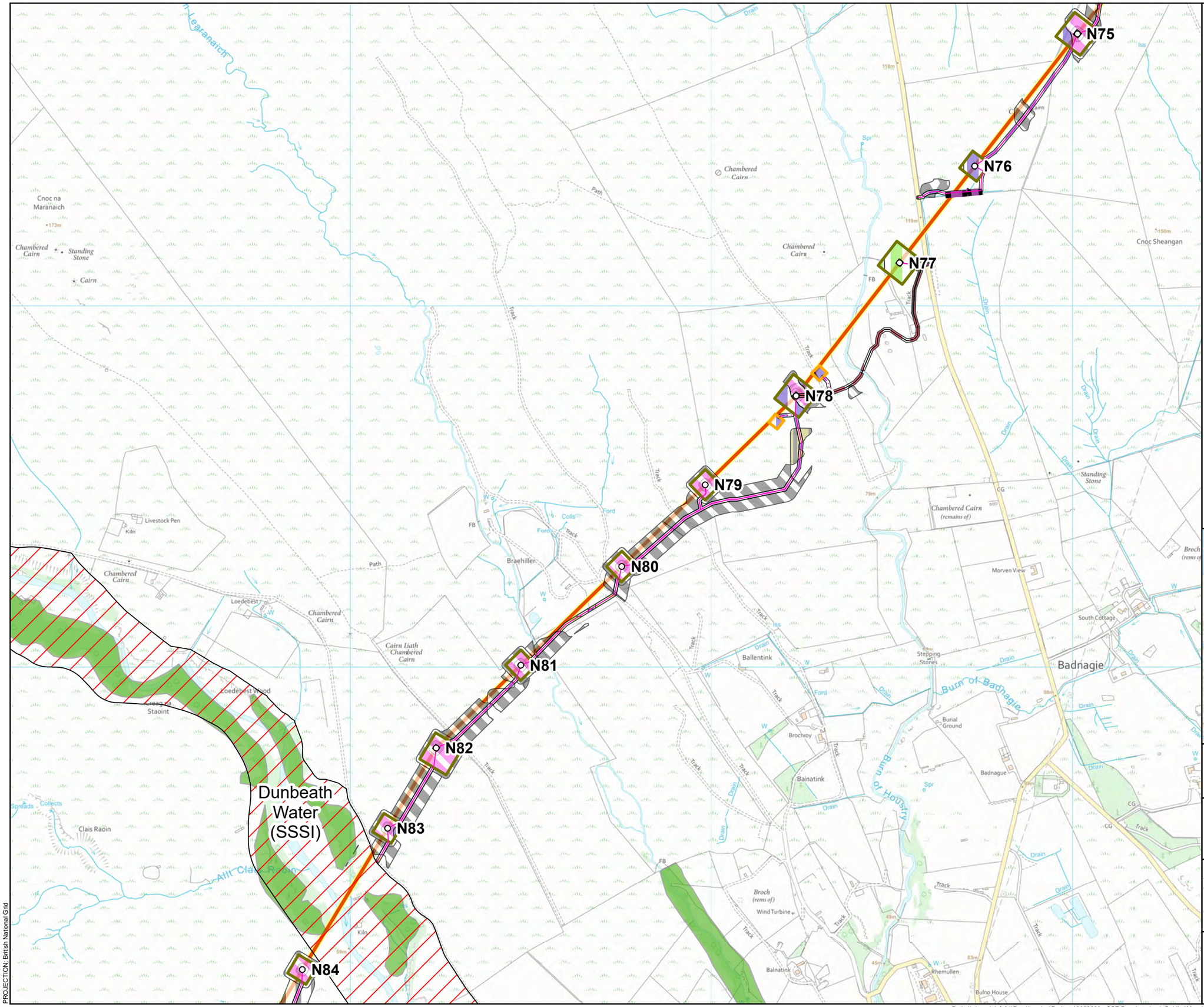

Tower Location
Alignment Section A
Equipotential Zone (EPZ) (Pulling Position)
Temporary Tower Compound Area
Temporary Access Track - Trackway Panel
Temporary Access Track - Cut/Fill
Temporary Access Track - Floating
Permanent Access Track - Cut/Fill
Permanent Access Track - Floating

Designated sites
Site Of Special Scientific Interest (SSSI)
Ancient Woodland Inventory (AWI)
Ancient woodlands of semi-natural origin (1a)
UK Habitat Classification (Direct):
f1a - blanket bog
f2c - Upland flushes, fens and swamps
g1b - upland acid grassland
g3c - other neutral grassland
h1b - upland heathland
h3h - mixed scrub
u1b - developed land, sealed surface
u1e - built linear features
r2b - Other rivers and streams
UK Habitat Classification (indirect):
f1a - blanket bog
f1a5 - Blanket bog (H7130)
f1a6 - Degraded blanket bog
f2c - Upland flushes, fens and swamps
h1b6 - wet heathland with cross-leaved heath, upland (H4010)

0 0.1 0.2 0.3 0.4 0.5
Kilometres
N

SCALE: See Scale Bar	VERSION: A02
SIZE: A3	DRAWN: GB
PROJECT: 0720281	CHECKED: KO
DATE: 11/08/2025	APPROVED: KG

Figure 2: 11
Spittal - Loch Buidhe - Beauly 400 kV OHL Connection
Predicted Post-Development UK Habitat Classifications included in the Biodiversity Net Gain Assessment

ERM
Scottish & Southern Electricity Networks TRANSMISSION

PROJECTION: British National Grid

Esri, CGIAR, N Robinson, NCEAS, USGS, Sources: Esri, TomTom, Garmin, FAO, NOAA, USGS, © OpenStreetMap contributors, and the GIS User Community, Esri, USGS; © UKHAB LTD, under licence. No onward licence implied or provided. All rights reserved [https://ukhab.org/register/].
© NatureScot, Contains Ordnance Survey data © Crown copyright and database right (2025)

Path: \\uksprdgisfs01\Data\London\Projects\0652629 - SSE Beauly to Loch Buidhe\Maps\0720281 - SLBB - BNG.aprx / 0720281 - SLBB - EIA - Ecology - Post Development - A01

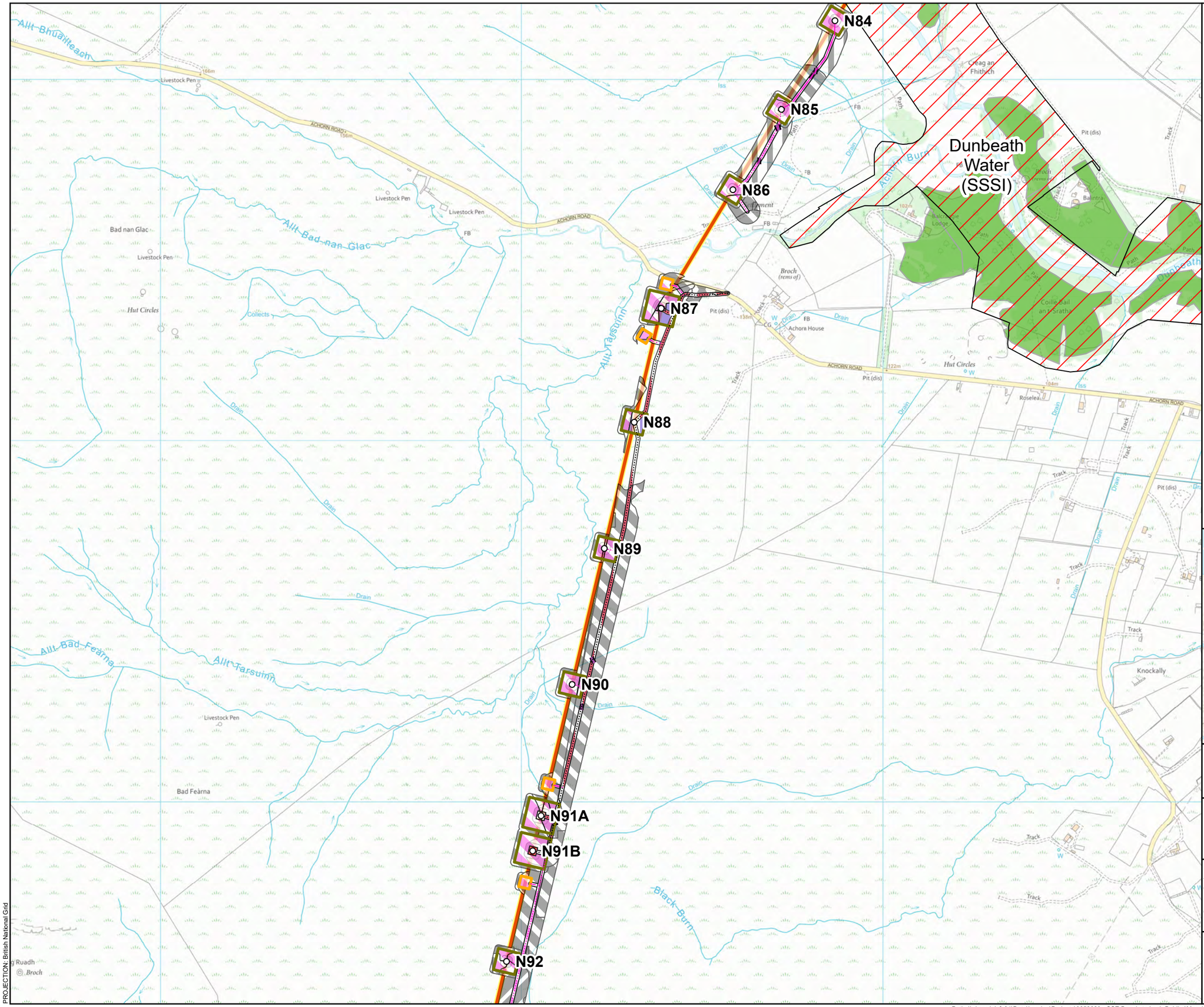

Tower Location
Alignment Section A
Equipotential Zone (EPZ) (Pulling Position)
Temporary Tower Compound Area
Temporary Access Track - Trackway Panel
Temporary Access Track - Cut/Fill
Temporary Access Track - Floating
Permanent Access Track - Cut/Fill
Permanent Access Track - Floating

Designated sites
Site Of Special Scientific Interest (SSSI)
Ancient Woodland Inventory (AWI)
Ancient woodlands of semi-natural origin (1a)
UK Habitat Classification (Direct):
f1a - blanket bog
h1b - upland heathland
u1b - developed land, sealed surface
r2b - Other rivers and streams
UK Habitat Classification (indirect):
f1a - blanket bog
f1a5 - Blanket bog (H7130)
f1a6 - Degraded blanket bog
h1b6 - wet heathland with cross-leaved heath, upland (H4010)

0 0.1 0.2 0.3 0.4 0.5
Kilometres
N

SCALE: See Scale Bar	VERSION: A02
SIZE: A3	DRAWN: GB
PROJECT: 0720281	CHECKED: KO
DATE: 11/08/2025	APPROVED: KG

Figure 2: 12
Spittal - Loch Buidhe - Beauly 400 kV OHL Connection
Predicted Post-Development UK Habitat Classifications included in the Biodiversity Net Gain Assessment

ERM
Scottish & Southern Electricity Networks TRANSMISSION

PROJECTION: British National Grid

Esri, CGIAR, N Robinson, NCEAS, USGS, Sources: Esri, TomTom, Garmin, FAO, NOAA, USGS, © OpenStreetMap contributors, and the GIS User Community, Esri, USGS; © UKHAB LTD, under licence. No onward licence implied or provided. All rights reserved [https://ukhab.org/register/].
© NatureScot, Contains Ordnance Survey data © Crown copyright and database right (2025)

Path: \\uksprdgisfs01\Data\London\Projects\0652629 - SSE Beauly to Loch Buidhe\Maps\0720281 - SLBB - BNG.aprx / 0720281 - SLBB - EIA - Ecology - Post Development - A01

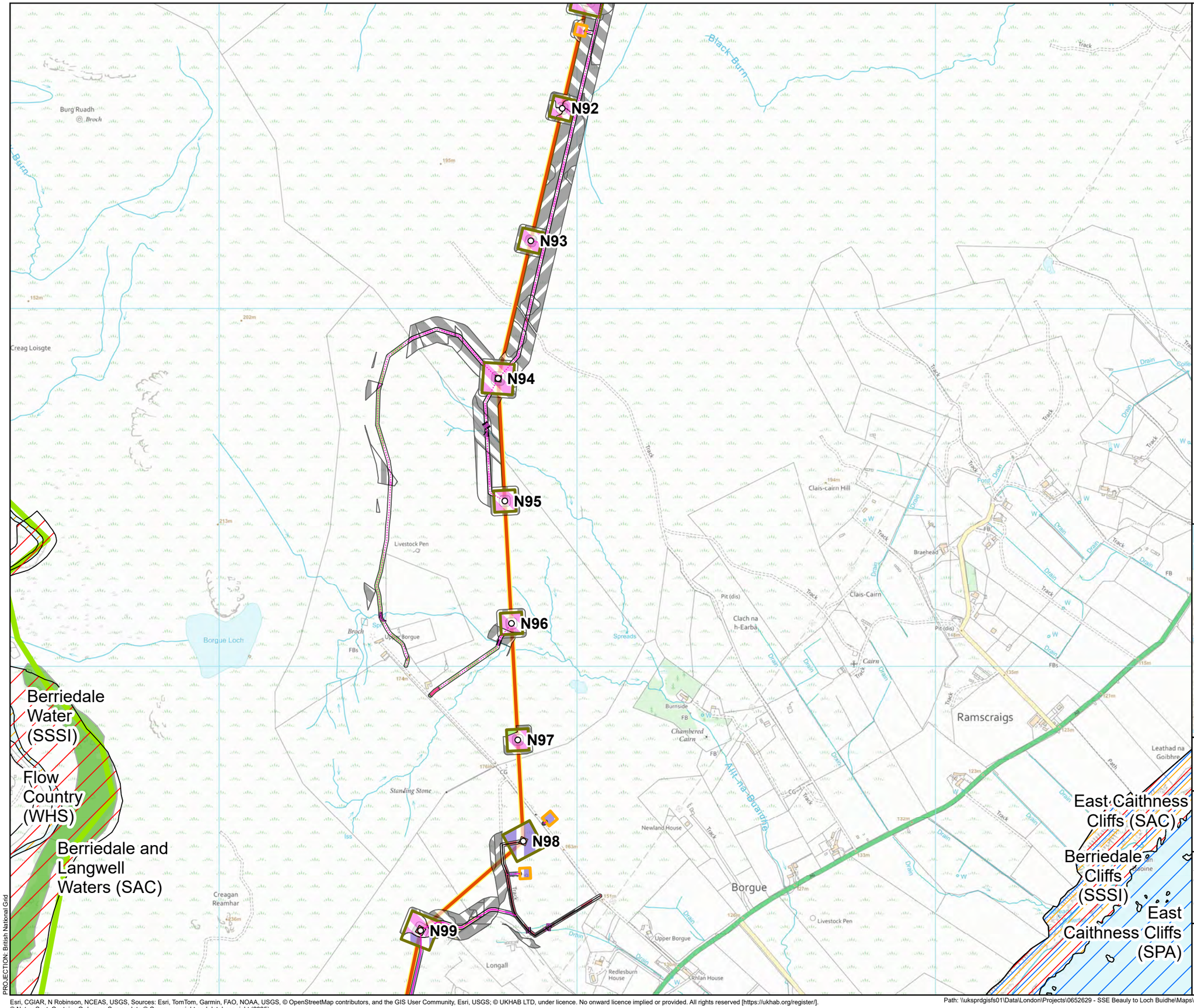

Tower Location
Alignment Section A
Equipotential Zone (EPZ) (Pulling Position)
Temporary Tower Compound Area
Temporary Access Track - Trackway Panel
Temporary Access Track - Cut/Fill
Temporary Access Track - Floating
Permanent Access Track - Cut/Fill
Permanent Access Track - Floating

Designated sites
- Site Of Special Scientific Interest (SSSI)
- Special Protection Area (SPA)
- Special Area Of Conservation (SAC)

Ancient Woodland Inventory (AWI)
- Ancient woodlands of semi-natural origin (1a)
- Flow Country World Heritage Site

UK Habitat Classification (Direct):
- f1a - blanket bog
- f2b - Purple moor-grass and rush pastures
- g1b - upland acid grassland
- g3c - other neutral grassland
- h1b - upland heathland
- u1b - developed land, sealed surface
- u1e - built linear features
- r2b - Other rivers and streams

UK Habitat Classification (indirect):
- f1a - blanket bog
- f1a5 - Blanket bog (H7130)
- f1a6 - Degraded blanket bog
- f2b - Purple moor-grass and rush pastures
- h1b6 - wet heathland with cross-leaved heath, upland (H4010)

0 0.1 0.2 0.3 0.4 0.5 Kilometres

N

SCALE: See Scale Bar	VERSION: A02
SIZE: A3	DRAWN: GB
PROJECT: 0720281	CHECKED: KO
DATE: 11/08/2025	APPROVED: KG

Figure 2: 13
Spittal - Loch Buidhe - Beauly 400 kV OHL Connection
Predicted Post-Development UK Habitat Classifications included in the Biodiversity Net Gain Assessment

ERM

Scottish & Southern Electricity Networks TRANSMISSION

Esri, CGIAR, N Robinson, NCEAS, USGS, Sources: Esri, TomTom, Garmin, FAO, NOAA, USGS, © OpenStreetMap contributors, and the GIS User Community, Esri, USGS; © UKHAB LTD, under licence. No onward licence implied or provided. All rights reserved [https://ukhab.org/register/].
© NatureScot, Contains Ordnance Survey data © Crown copyright and database right (2025)

Path: \\uksprdgisfs01\Data\London\Projects\0652629 - SSE Beauly to Loch Buidhe\Maps\0720281 - SLBB - BNG.aprx / 0720281 - SLBB - EIA - Ecology - Post Development - A01

Tower Location
Alignment Section A
Equipotential Zone (EPZ) (Pulling Position)
Temporary Tower Compound Area
Temporary Access Track - Trackway Panel
Temporary Access Track - Cut/Fill
Temporary Access Track - Floating
Permanent Access Track - Cut/Fill
Permanent Access Track - Floating

Designated sites
- Site Of Special Scientific Interest (SSSI)
- Special Protection Area (SPA)
- Special Area Of Conservation (SAC)

Ancient Woodland Inventory (AWI)
- Ancient woodlands of semi-natural origin (1a)
- Other woodlands on Roy map (3)
- Flow Country World Heritage Site

UK Habitat Classification (Direct):
- f1a - blanket bog
- f2b - Purple moor-grass and rush pastures
- g1b - upland acid grassland
- g1c - bracken
- g3c - other neutral grassland
- h1b - upland heathland
- h3h - mixed scrub
- h3e - gorse scrub
- u1b - developed land, sealed surface
- r2b - Other rivers and streams

UK Habitat Classification (indirect):
- f1a - blanket bog
- f1a5 - Blanket bog (H7130)
- f2b - Purple moor-grass and rush pastures
- h1b6 - wet heathland with cross-leaved heath, upland (H4010)

0 0.1 0.2 0.3 0.4 0.5 Kilometres

N

SCALE: See Scale Bar	VERSION: A02
SIZE: A3	DRAWN: GB
PROJECT: 0720281	CHECKED: KO
DATE: 11/08/2025	APPROVED: KG

Figure 2: 14
Spittal - Loch Buidhe - Beauly 400 kV OHL Connection
Predicted Post-Development UK Habitat Classifications included in the Biodiversity Net Gain Assessment

ERM

Scottish & Southern Electricity Networks TRANSMISSION

PROJECTION: British National Grid

Esri, CGIAR, N Robinson, NCEAS, USGS, Sources: Esri, TomTom, Garmin, FAO, NOAA, USGS, © OpenStreetMap contributors, and the GIS User Community, Esri, USGS; © UKHAB LTD, under licence. No onward licence implied or provided. All rights reserved [https://ukhab.org/register/].
© NatureScot, Contains Ordnance Survey data © Crown copyright and database right (2025)

Path: \\uksprdgisfs01\Data\London\Projects\0652629 - SSE Beauly to Loch Buidhe\Maps\0720281 - SLBB - BNG.aprx / 0720281 - SLBB - EIA - Ecology - Post Development - A01

Tower Location
Alignment Section A
Equipotential Zone (EPZ) (Pulling Position)
Temporary Tower Compound Area
Temporary Access Track - Trackway Panel
Temporary Access Track - Cut/Fill
Temporary Access Track - Floating
Permanent Access Track - Cut/Fill
Permanent Access Track - Floating

Designated sites
- Site Of Special Scientific Interest (SSSI)
- Special Protection Area (SPA)
- Special Area Of Conservation (SAC)

Ancient Woodland Inventory (AWI)
- Ancient woodlands of semi-natural origin (1a)
- Long-Established woodlands of plantation origin (2b)
- Other woodlands on Roy map (3)

UK Habitat Classification (Direct):
- f1a - blanket bog
- g1b - upland acid grassland
- g1c - bracken
- g3c - other neutral grassland
- g4 - modified grassland
- h1b - upland heathland
- h3h - mixed scrub
- h3e - gorse scrub
- u1b - developed land, sealed surface
- r2b - Other rivers and streams

UK Habitat Classification (indirect):
- f1a - blanket bog
- f1a6 - Degraded blanket bog
- f2b - Purple moor-grass and rush pastures

0 0.1 0.2 0.3 0.4 0.5
Kilometres

N

SCALE: See Scale Bar	VERSION: A02
SIZE: A3	DRAWN: GB
PROJECT: 0720281	CHECKED: KO
DATE: 11/08/2025	APPROVED: KG

Figure 2: 15
Spittal - Loch Buidhe - Beauly 400 kV OHL Connection
Predicted Post-Development UK Habitat Classifications included in the Biodiversity Net Gain Assessment

ERM

Scottish & Southern Electricity Networks
TRANSMISSION

PROJECTION: British National Grid

Esri, CGIAR, N Robinson, NCEAS, USGS, Sources: Esri, TomTom, Garmin, FAO, NOAA, USGS, © OpenStreetMap contributors, and the GIS User Community, Esri, USGS; © UKHAB LTD, under licence. No onward licence implied or provided. All rights reserved [https://ukhab.org/register/].
© NatureScot, Contains Ordnance Survey data © Crown copyright and database right (2025)

Path: \\uksprdgisfs01\Data\London\Projects\0652629 - SSE Beauly to Loch Buidhe\Maps\0720281 - SLBB - BNG.aprx / 0720281 - SLBB - EIA - Ecology - Post Development - A01