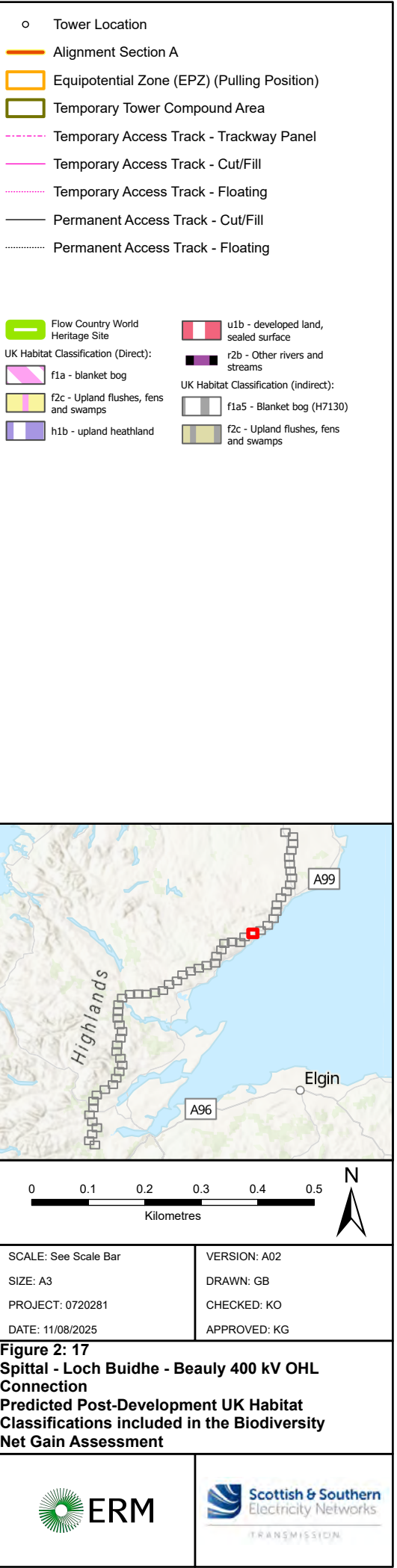
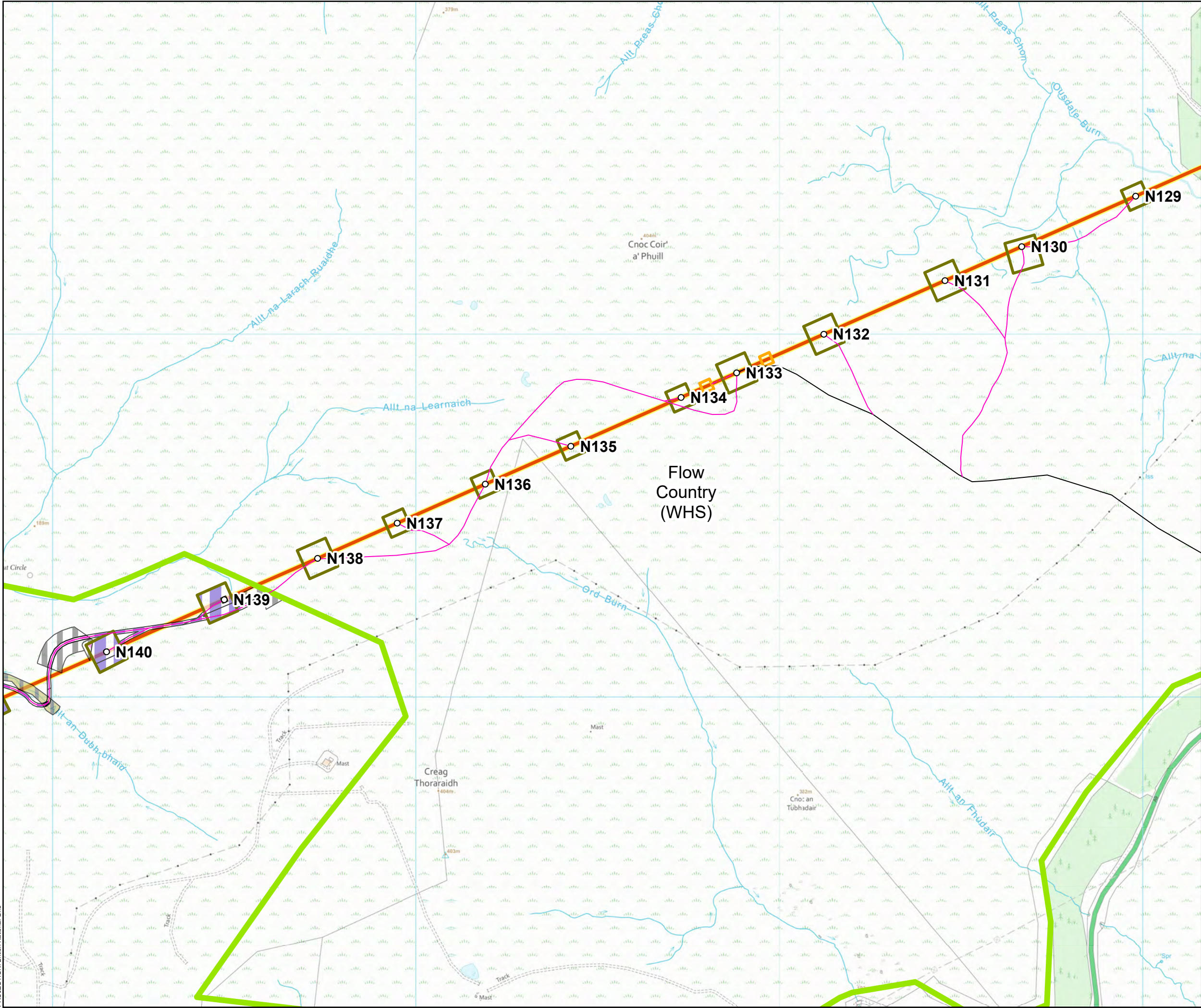


SCALE: See Scale Bar	VERSION: A02
SIZE: A3	DRAWN: GB
PROJECT: 0720281	CHECKED: KO
DATE: 11/08/2025	APPROVED: KG

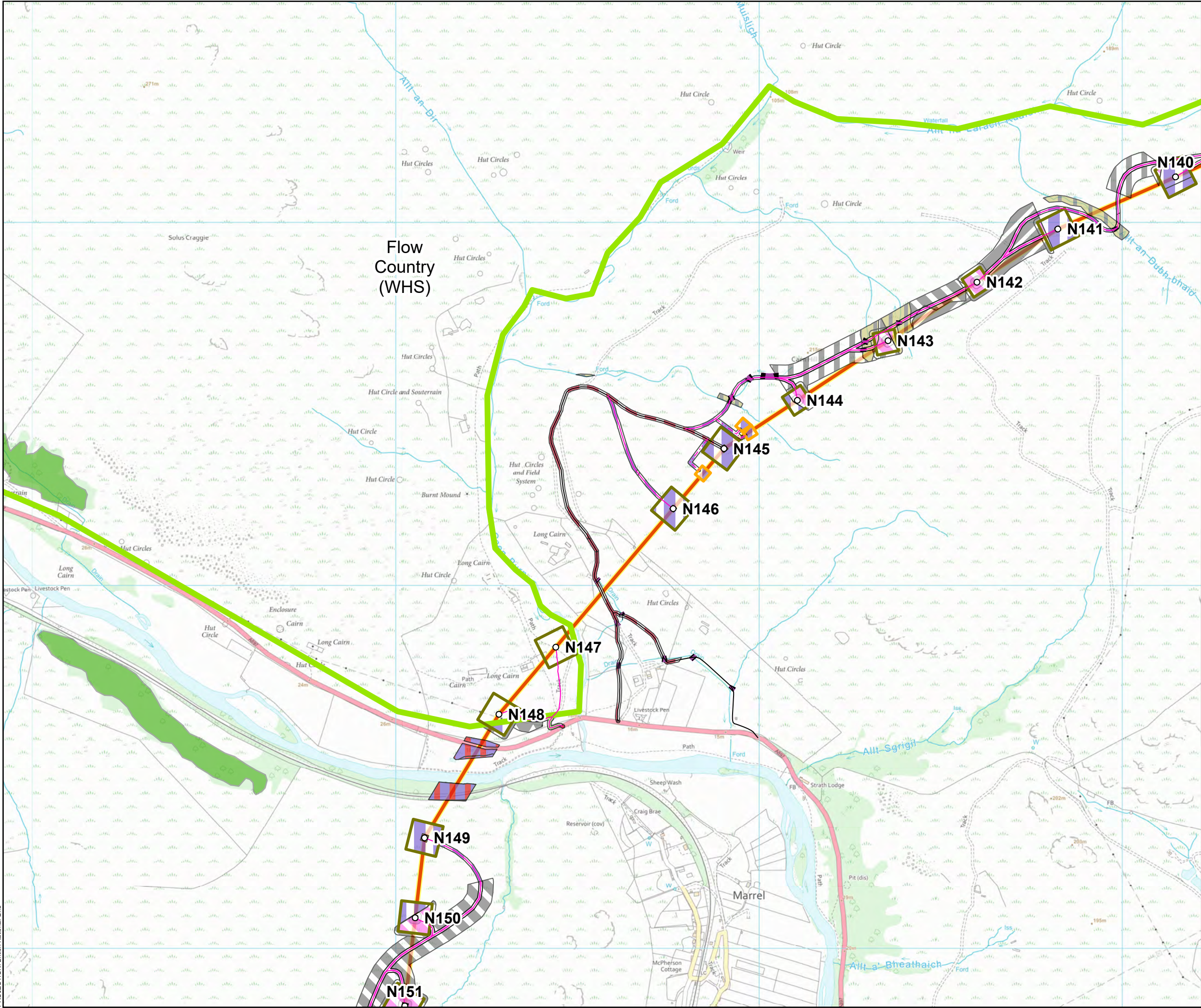
**Figure 2: 16**  
**Spittal - Loch Buidhe - Beauly 400 kV OHL Connection**  
**Predicted Post-Development UK Habitat Classifications included in the Biodiversity Net Gain Assessment**











○ Tower Location

— Alignment Section A

□ Equipotential Zone (EPZ) (Pulling Position)

□ Temporary Tower Compound Area

--- Temporary Access Track - Trackway Panel

--- Temporary Access Track - Cut/Fill

--- Temporary Access Track - Floating

--- Permanent Access Track - Cut/Fill

--- Permanent Access Track - Floating

Designated sites

Ancient Woodland Inventory (AWI)

Flow Country World Heritage Site

UK Habitat Classification (Direct):

UK Habitat Classification (indirect):

u1b - developed land, sealed surface	f1a - blanket bog
u1e - built linear features	f1a5 - Blanket bog (H7130)
r2b - Other rivers and streams	f1a6 - Degraded blanket bog
f1a - blanket bog	f2c - Upland flushes, fens and swamps
f2c - Upland flushes, fens and swamps	g1b - upland acid grassland
g1b - upland acid grassland	h1b - upland heathland
h1b - upland heathland	h1b6 - wet heathland with cross-leaved heath, upland (H4010)
h3h - mixed scrub	

Figure 2: 18

Spittal - Loch Buidhe - Beaully 400 kV OHL Connection

Predicted Post-Development UK Habitat Classifications included in the Biodiversity Net Gain Assessment

SCALE: See Scale Bar

SIZE: A3

PROJECT: 0720281

DATE: 11/08/2025

VERSION: A02

DRAWN: GB

CHECKED: KO

APPROVED: KG

ERM

Scottish & Southern Electricity Networks TRANSMISSION









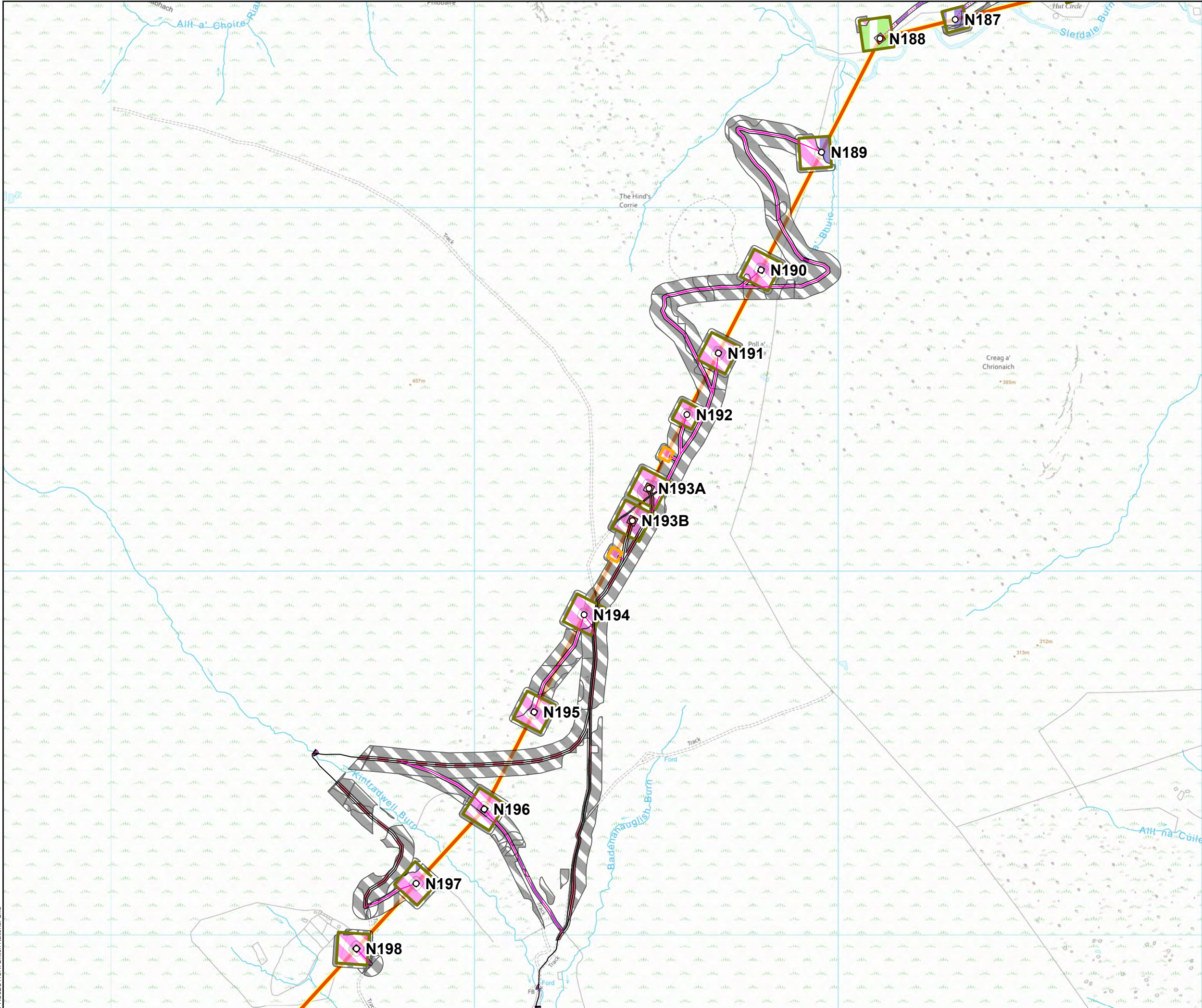












Tower Location

Alignment Section A

Equipotential Zone (EPZ) (Pulling Position)

Temporary Tower Compound Area

Temporary Access Track - Trackway Panel

Temporary Access Track - Cut/Fill

Temporary Access Track - Floating

Permanent Access Track - Cut/Fill

Permanent Access Track - Floating

UK Habitat Classification (Direct):

f1a - blanket bog

g1b - upland acid grassland

g1c - bracken

h1b - upland heathland

u1b - developed land, sealed surface

u1e - built linear features

r2b - Other rivers and streams

UK Habitat Classification (Indirect):

f1a - blanket bog

f1a5 - Blanket bog (H7130)

h1b6 - wet heathland with cross-leaved heath, upland (H4010)

A99

A96

Elgin

Highlands

0

0.1

0.2

0.3

0.4

0.5

Kilometres

N

SCALE: See Scale Bar

VERSION: A02

SIZE: A3

DRAWN: GB

PROJECT: 0720281

CHECKED: KO

DATE: 11/08/2025

APPROVED: KG

Figure 2: 23

Spittal - Loch Buidhe - Beauly 400 kV OHL Connection

Predicted Post-Development UK Habitat Classifications included in the Biodiversity Net Gain Assessment

ERM

Scottish & Southern Electricity Networks

TRANSMISSION

PROJECTION: British National Grid

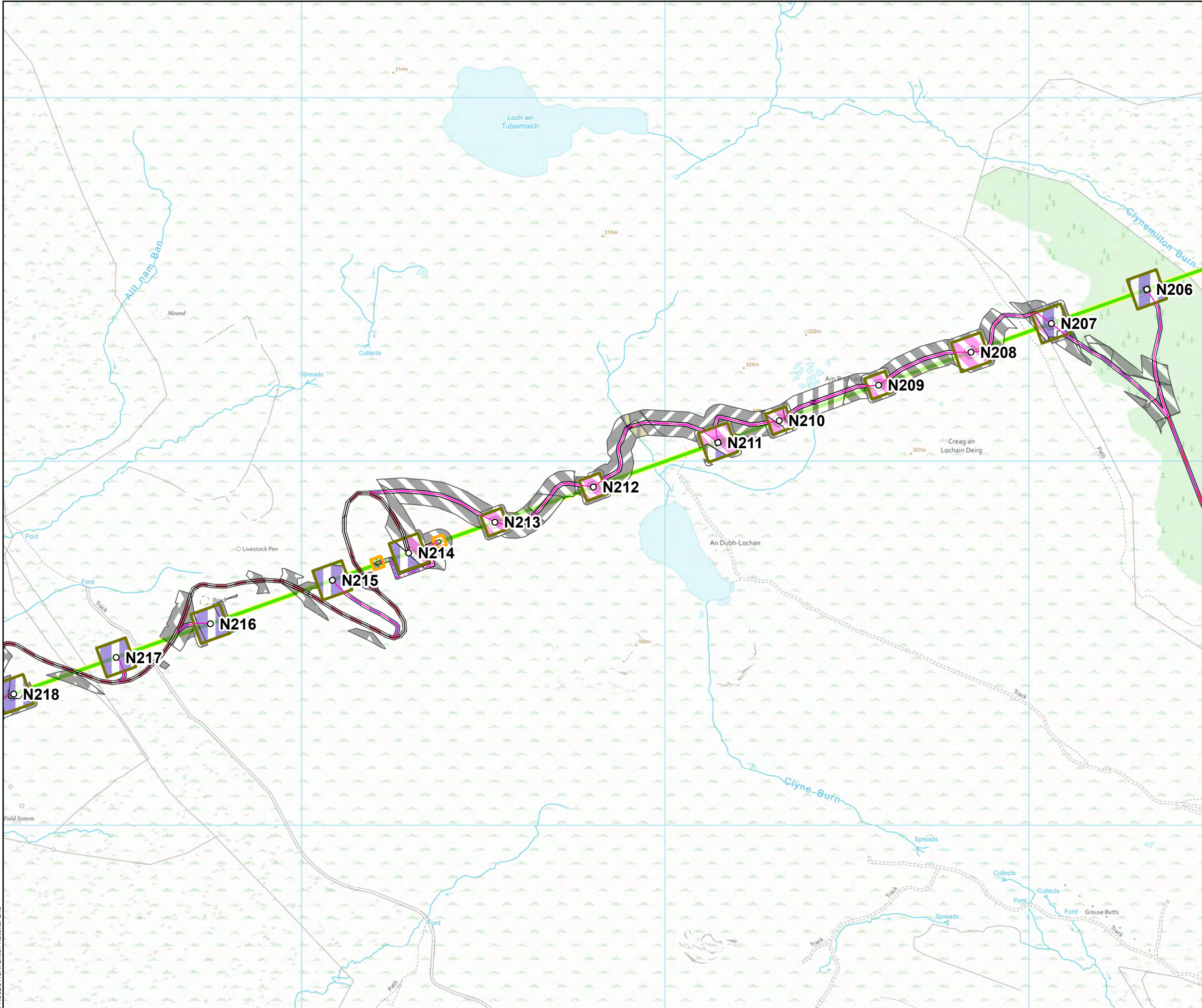
Esri, CGIAR, N Robinson, NCEAS, USGS. Sources: Esri, TomTom, Garmin, FAO, NOAA, USGS, © OpenStreetMap contributors, and the GIS User Community, Esri, USGS; © UKHAB LTD, under licence. No onward licence implied or provided. All rights reserved [https://ukhab.org/register/]. © NatureScot, Contains Ordnance Survey data © Crown copyright and database right (2025)

Path: \\uksprdgists01\Data\London\Projects\0652629 - SSE Beauly to Loch Buidhe\Maps\0720281 - SLBB - BNG.aprx / 0720281 - SLBB - EIA - Ecology - Post Development - A01









○ Tower Location

— Alignment Section B

□ Equipotential Zone (EPZ) (Pulling Position)

□ Temporary Tower Compound Area

--- Temporary Access Track - Trackway Panel

--- Temporary Access Track - Cut/Fill

--- Temporary Access Track - Floating

— Permanent Access Track - Cut/Fill

--- Permanent Access Track - Floating

UK Habitat Classification (Direct):

- f1a - blanket bog
- f2c - Upland flushes, fens and swamps
- g1b - upland acid grassland
- h1b - upland heathland
- h3h - mixed scrub
- u1b - developed land, sealed surface
- r2b - Other rivers and streams

UK Habitat Classification (Indirect):

- f1a - blanket bog
- f1a5 - Blanket bog (H7130)
- f1a6 - Degraded blanket bog
- f2c - Upland flushes, fens and swamps
- h1b6 - wet heathland with cross-leaved heath, upland (H4010)

0 0.1 0.2 0.3 0.4 0.5

Kilometres

N

SCALE: See Scale Bar	VERSION: A02
SIZE: A3	DRAWN: GB
PROJECT: 0720281	CHECKED: KO
DATE: 11/08/2025	APPROVED: KG

**Figure 2: 25**  
**Spittal - Loch Buidhe - Beauly 400 kV OHL Connection**  
**Predicted Post-Development UK Habitat Classifications included in the Biodiversity Net Gain Assessment**

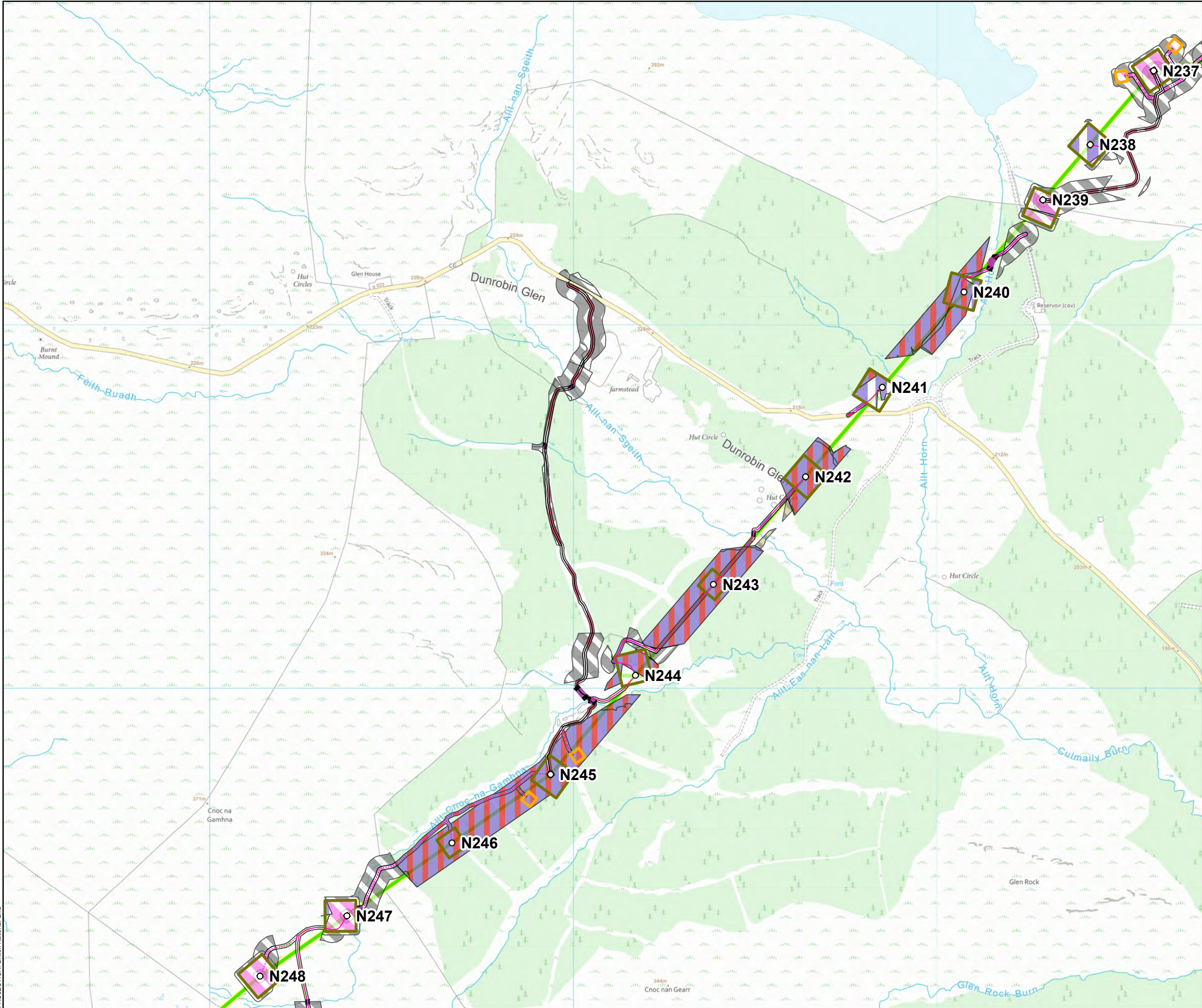












○ Tower Location

— Alignment Section B

Equipotential Zone (EPZ) (Pulling Position)

Temporary Tower Compound Area

Temporary Access Track - Trackway Panel

Temporary Access Track - Cut/Fill

Temporary Access Track - Floating

Permanent Access Track - Cut/Fill

Permanent Access Track - Floating

UK Habitat Classification (Direct):

- f1a - blanket bog
- f2b - Purple moor-grass and rush pastures
- g1b - upland acid grassland
- g1c - bracken
- h1b - upland heathland
- h3h - mixed scrub
- u1b - developed land, sealed surface

UK Habitat Classification (Indirect):

- u1e - built linear features
- r2b - Other rivers and streams
- f1a - blanket bog
- f1a6 - Degraded blanket bog
- f2b - Purple moor-grass and rush pastures
- h1b6 - wet heathland with cross-leaved heath, upland (H4010)

0 0.1 0.2 0.3 0.4 0.5

Kilometres

N

SCALE: See Scale Bar

SIZE: A3

PROJECT: 0720281

DATE: 11/08/2025

VERSION: A02

DRAWN: GB

CHECKED: KO

APPROVED: KG

**Figure 2: 28**

**Spittal - Loch Buidhe - Beaully 400 kV OHL Connection**

**Predicted Post-Development UK Habitat Classifications included in the Biodiversity Net Gain Assessment**







