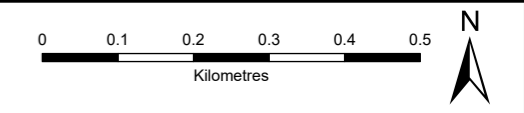




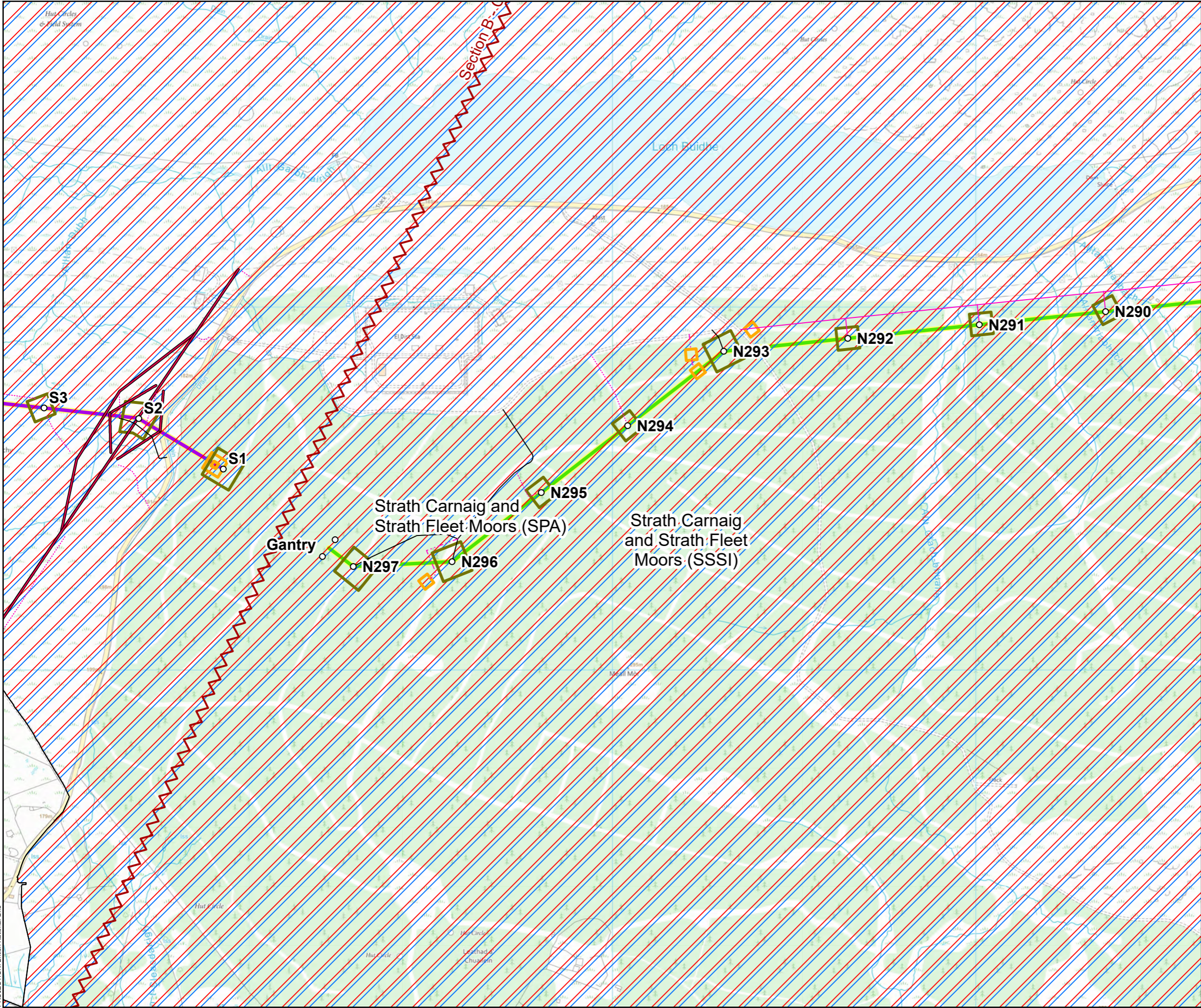
- Tower Location
 - Alignment Section B
 - Special Arrangement
 - Equipotential Zone (EPZ) (Pulling Position)
 - Temporary Tower Compound Area
 - - - Temporary Access Track - Trackway Panel
 - - - Temporary Access Track - Cut/Fill
 - - - Temporary Access Track - Floating
 - Permanent Access Track - Cut/Fill
 - Permanent Access Track - Floating
- Designated sites
- Site Of Special Scientific Interest (SSSI)
 - Special Protection Area (SPA)



SCALE: See Scale Bar	VERSION: A02
SIZE: A3	DRAWN: GB
PROJECT: 0720281	CHECKED: KO
DATE: 11/08/2025	APPROVED: KG

Figure 2: 32
Spittal - Loch Buidhe - Beaully 400 kV OHL Connection
Predicted Post-Development UK Habitat Classifications included in the Biodiversity Net Gain Assessment

PROJECTION: British National Grid



Tower Location

Alignment Section B

Alignment Section C

Special Arrangement

Equipotential Zone (EPZ) (Pulling Position)

Temporary Tower Compound Area

Temporary Access Track - Trackway Panel

Temporary Access Track - Cut/Fill

Temporary Access Track - Floating

Permanent Access Track - Cut/Fill

Permanent Access Track - Floating

Alignment Section Break

Designated sites

Site Of Special Scientific Interest (SSSI)

Special Protection Area (SPA)

00.10.20.30.40.5

Kilometres

N

SCALE: See Scale Bar

SIZE: A3

PROJECT: 0720281

DATE: 11/08/2025

VERSION: A02

DRAWN: GB

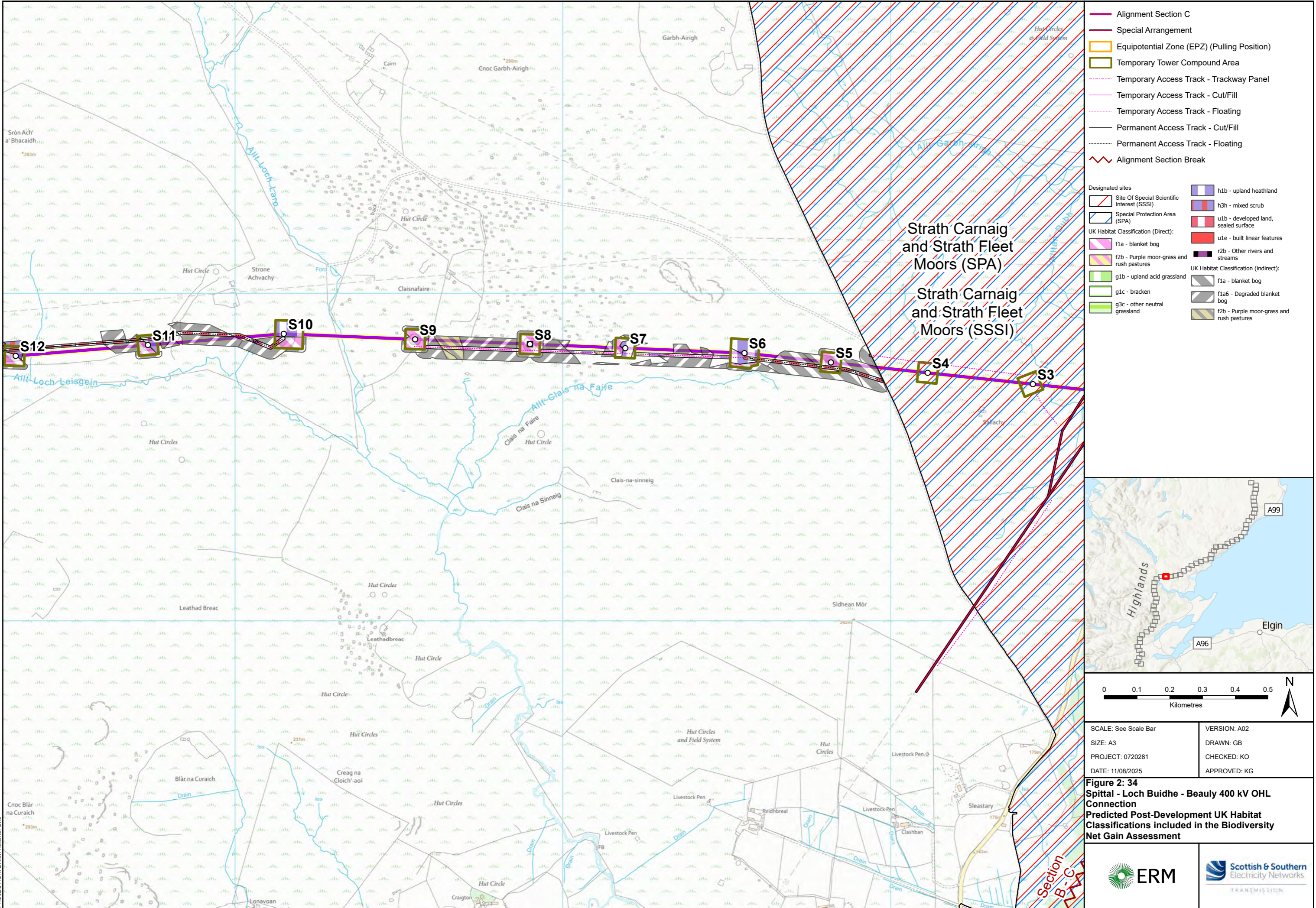
CHECKED: KO

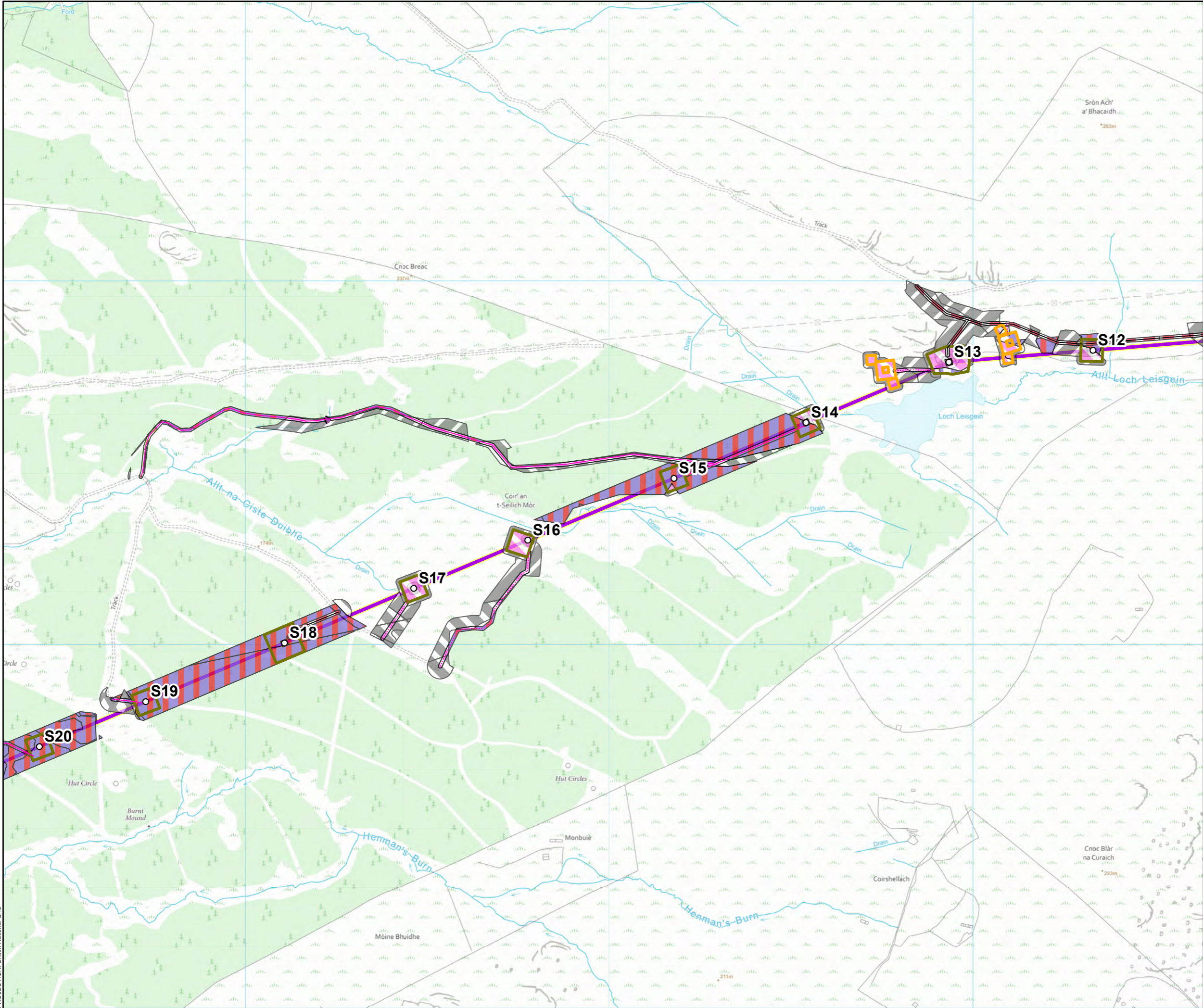
APPROVED: KG

Figure 2: 33
Spittal - Loch Buidhe - Beauly 400 kV OHL Connection
Predicted Post-Development UK Habitat Classifications included in the Biodiversity Net Gain Assessment

Esri, CGIAR, N Robinson, NCEAS, USGS. Sources: Esri, TomTom, Garmin, FAO, NOAA, USGS, © OpenStreetMap contributors, and the GIS User Community; © UKHAB LTD, under licence. No onward licence implied or provided. All rights reserved [https://ukhab.org/register/]. © NatureScot, Contains Ordnance Survey data © Crown copyright and database right (2025)

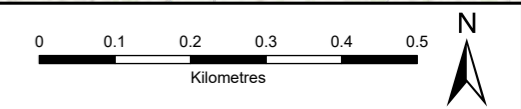
Path: \\uksprdgisfs01\Data\London\Projects\0652629 - SSE Beauly to Loch Buidhe\Maps\0720281 - SLBB - BNG.aprx / 0720281 - SLBB - EIA - Ecology - Post Development - A01 SPLIT





- Alignment Section C
- Equipotential Zone (EPZ) (Pulling Position)
- Temporary Tower Compound Area
- Temporary Access Track - Trackway Panel
- Temporary Access Track - Cut/Fill
- Temporary Access Track - Floating
- Permanent Access Track - Cut/Fill
- Permanent Access Track - Floating

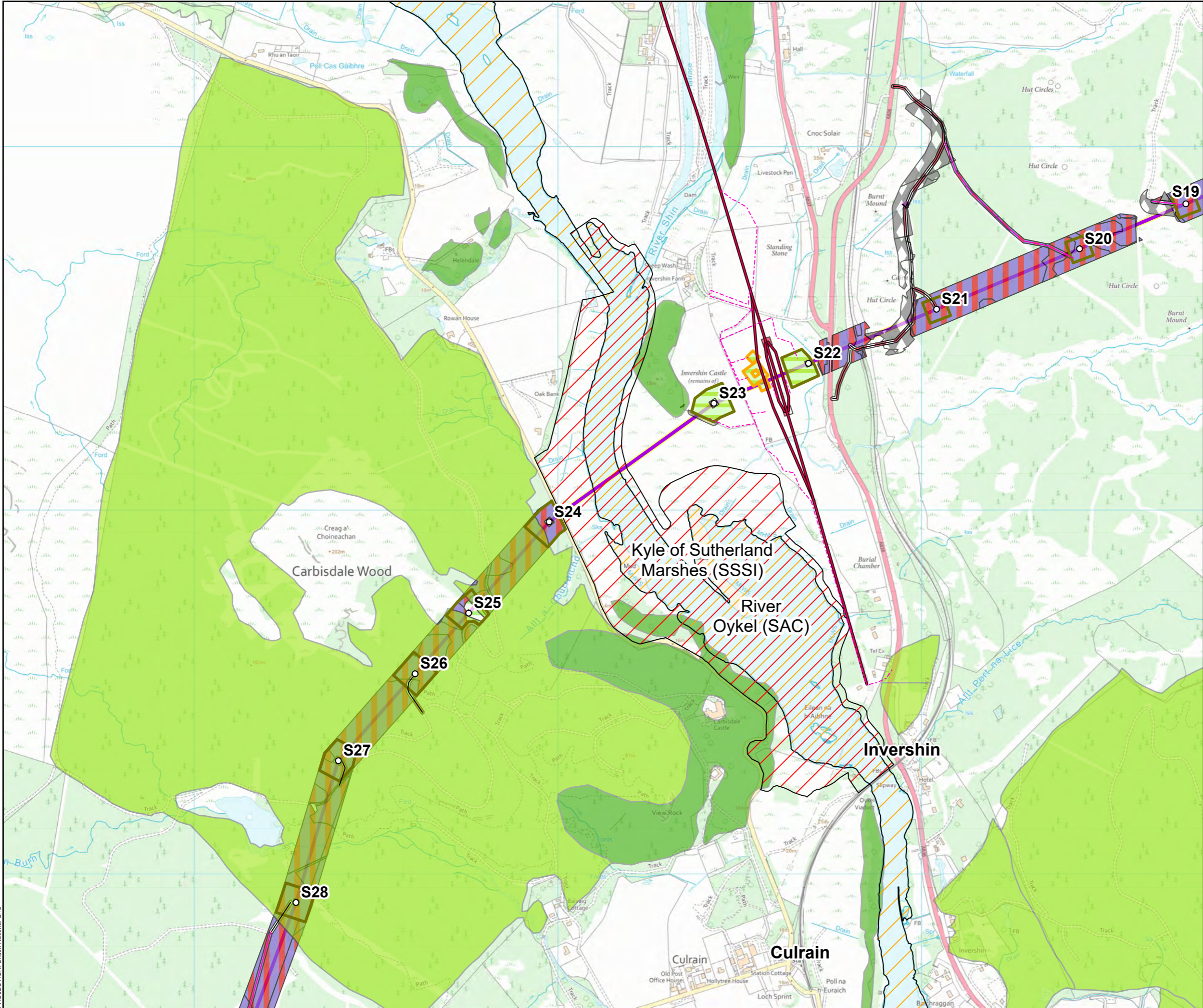
- UK Habitat Classification (Direct):
- f1a - blanket bog
 - g1c - bracken
 - g3c - other neutral grassland
 - h1b - upland heathland
 - h3h - mixed scrub
 - u1b - developed land, sealed surface
- UK Habitat Classification (Indirect):
- r2b - Other rivers and streams
 - f1a - blanket bog
 - f1a6 - Degraded blanket bog
 - f2b - Purple moor-grass and rush pastures
 - h1b6 - wet heathland with cross-leaved heath, upland (H4010)



SCALE: See Scale Bar	VERSION: A02
SIZE: A3	DRAWN: GB
PROJECT: 0720281	CHECKED: KO
DATE: 11/08/2025	APPROVED: KG

Figure 2: 35
Spittal - Loch Buidhe - Beauly 400 kV OHL
Connection
Predicted Post-Development UK Habitat
Classifications included in the Biodiversity
Net Gain Assessment





Alignment Section C

Special Arrangement

Equipotential Zone (EPZ) (Pulling Position)

Temporary Tower Compound Area

Temporary Access Track - Trackway Panel

Temporary Access Track - Cut/Fill

Temporary Access Track - Floating

Permanent Access Track - Cut/Fill

Permanent Access Track - Floating

Designated sites

Site Of Special Scientific Interest (SSSI)

Special Area Of Conservation (SAC)

Ancient Woodland Inventory (AWI)

Ancient woodlands of semi-natural origin (1a)

Long-Established woodlands of plantation origin (2b)

Other woodlands on Roy map (3)

UK Habitat Classification (Direct):

r2b - Purple moor-grass and rush pastures

g1c - bracken

g3c - other neutral grassland

h1b - upland heathland

h3h - mixed scrub

u1b - developed land, sealed surface

r2b - Other rivers and streams

UK Habitat Classification (indirect):

f2b - Purple moor-grass and rush pastures

h1b6 - wet heathland with cross-leaved heath, upland (H4010)

Highlands

A96

A99

Elgin

0

0.1

0.2

0.3

0.4

0.5

Kilometres

N

SCALE: See Scale Bar

VERSION: A02

SIZE: A3

DRAWN: GB

PROJECT: 0720281

CHECKED: KO

DATE: 11/08/2025

APPROVED: KG

Figure 2: 36

Spittal - Loch Buidhe - Beauly 400 kV OHL Connection

Predicted Post-Development UK Habitat Classifications included in the Biodiversity Net Gain Assessment

ERM

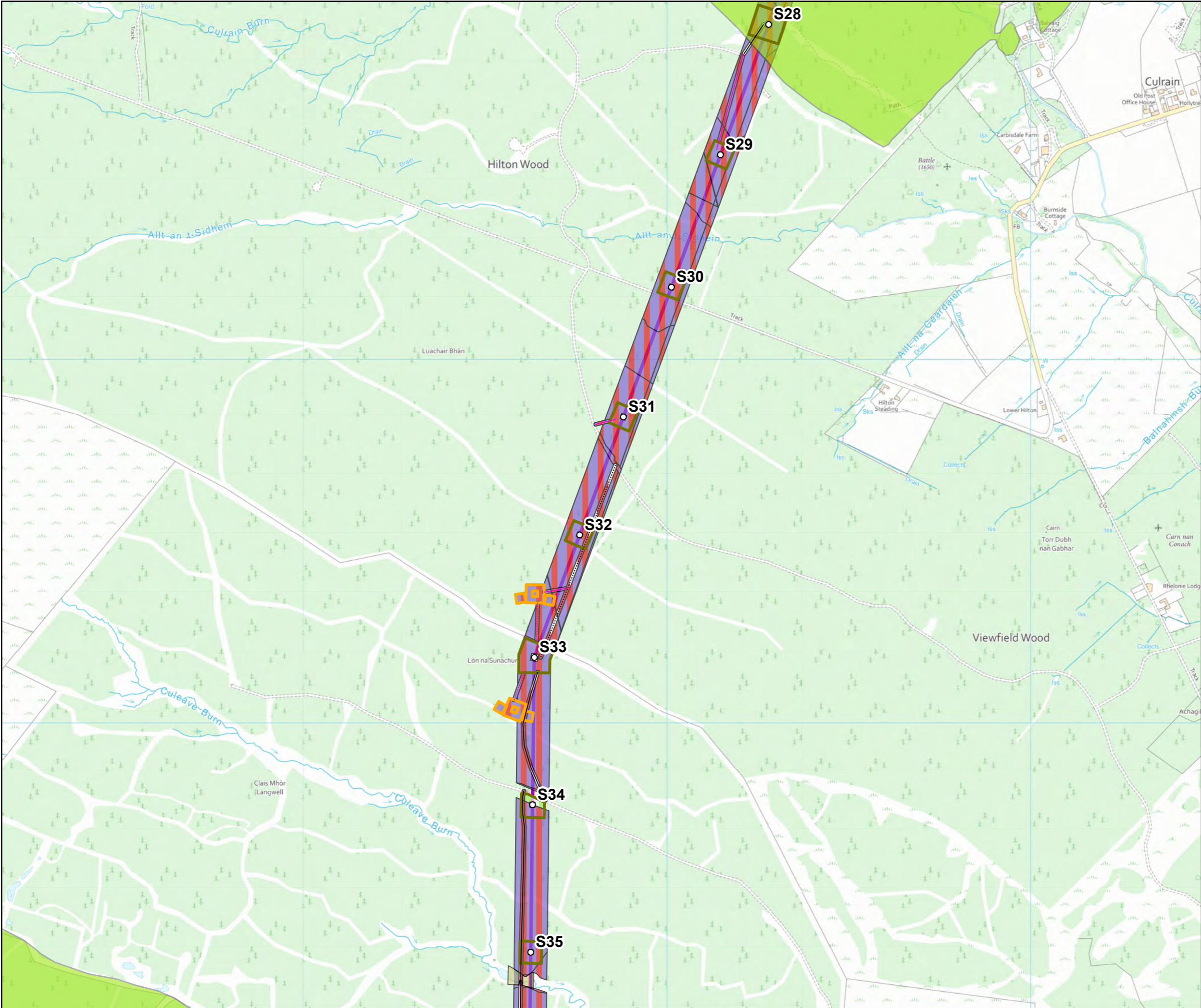
Scottish & Southern Electricity Networks

TRANSMISSION

PROJECTION: British National Grid

Esri, CGIAR, N Robinson, NCEAS, USGS. Sources: Esri, TomTom, Garmin, FAO, NOAA, USGS, © OpenStreetMap contributors, and the GIS User Community, Esri, USGS; © UKHAB LTD, under licence. No onward licence implied or provided. All rights reserved [https://ukhab.org/register/]. © NatureScot, Contains Ordnance Survey data © Crown copyright and database right (2025)

Path: \\uksprdgis01\Data\London\Projects\0652629 - SSE Beauly to Loch Buidhe\Maps\0720281 - SLBB - BNG.aprx / 0720281 - SLBB - EIA - Ecology - Post Development - A01



Alignment Section C

Equipotential Zone (EPZ) (Pulling Position)

Temporary Tower Compound Area

Temporary Access Track - Trackway Panel

Temporary Access Track - Cut/Fill

Temporary Access Track - Floating

Permanent Access Track - Cut/Fill

Permanent Access Track - Floating

Designated sites

Ancient Woodland Inventory (AWI)

Long-Established woodlands of plantation origin (2b)

UK Habitat Classification (Direct):

g1b - upland acid grassland

h3h - mixed scrub

u1b - developed land, sealed surface

r2b - Other rivers and streams

UK Habitat Classification (indirect):

f2c - Upland flushes, fens and swamps

Highlands

A99

A96

Elgin

0

0.1

0.2

0.3

0.4

0.5

Kilometres

N

SCALE: See Scale Bar

SIZE: A3

PROJECT: 0720281

DATE: 11/08/2025

VERSION: A02

DRAWN: GB

CHECKED: KO

APPROVED: KG

Figure 2: 37

Spittal - Loch Buidhe - Beauly 400 kV OHL Connection

Predicted Post-Development UK Habitat Classifications included in the Biodiversity Net Gain Assessment

ERM

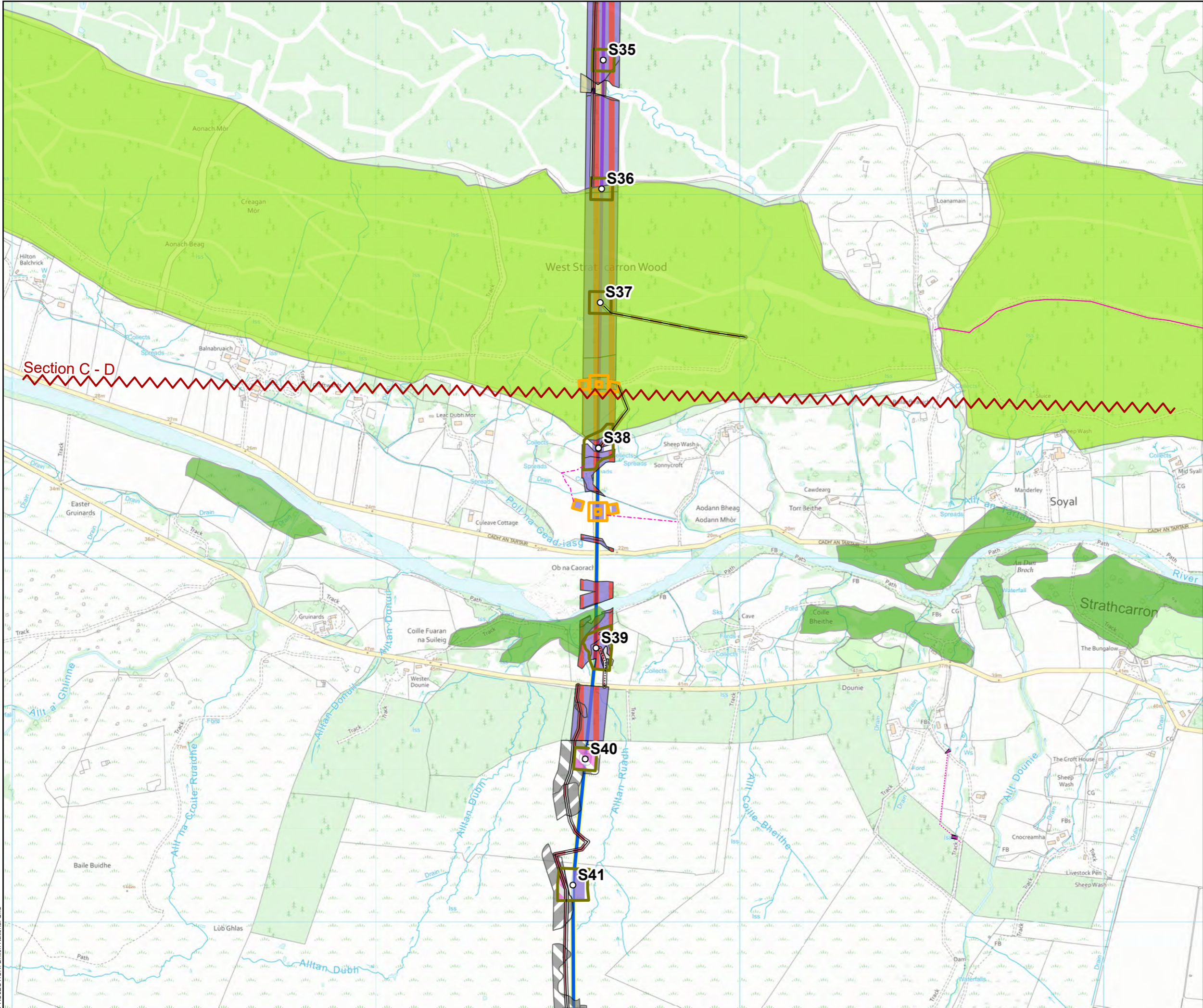
Scottish & Southern Electricity Networks

TRANSMISSION

PROJECTION: British National Grid

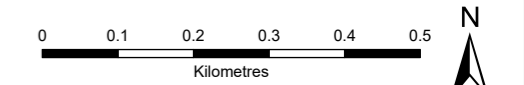
Esri, CGIAR, N Robinson, NCEAS, USGS. Sources: Esri, TomTom, Garmin, FAO, NOAA, USGS, © OpenStreetMap contributors, and the GIS User Community, Esri, USGS; © UKHAB LTD, under licence. No onward licence implied or provided. All rights reserved [https://ukhab.org/register/]. © NatureScot, Contains Ordnance Survey data © Crown copyright and database right (2025)

Path: \\uksprdgists01\Data\London\Projects\0652629 - SSE Beauly to Loch Buidhe\Maps\0720281 - SLBB - BNG.aprx / 0720281 - SLBB - EIA - Ecology - Post Development - A01



- Alignment Section C
- Alignment Section D
- Equipotential Zone (EPZ) (Pulling Position)
- Temporary Tower Compound Area
- Temporary Access Track - Trackway Panel
- Temporary Access Track - Cut/Fill
- Temporary Access Track - Floating
- Permanent Access Track - Cut/Fill
- Permanent Access Track - Floating
- Alignment Section Break

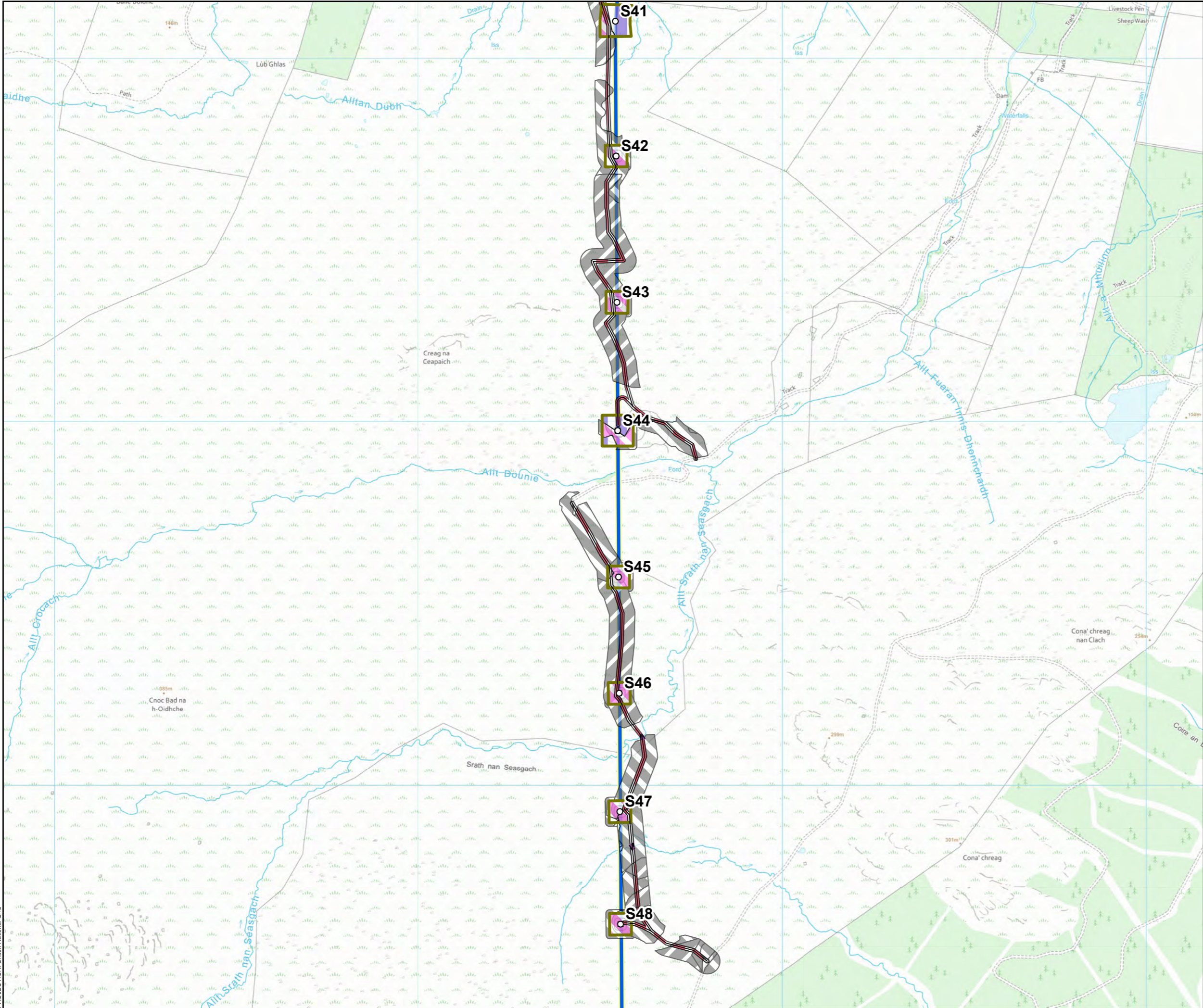
- Designated sites
- Ancient Woodland Inventory (AWI)
- Ancient woodlands of semi-natural origin (1a)
 - Long-Established woodlands of plantation origin (2b)
 - Other woodlands on Roy map (3)
- UK Habitat Classification (Direct):
- f1a - blanket bog
 - g3c - other neutral grassland
 - h1b - upland heathland
- UK Habitat Classification (indirect):
- f1a - blanket bog
 - f1a6 - Degraded blanket bog
 - f2c - Upland flushes, fens and swamps
 - h1b6 - wet heathland with cross-leaved heath, upland (H4010)
- h3h - mixed scrub
- u1b - developed land, sealed surface
- r2b - Other rivers and streams



SCALE: See Scale Bar	VERSION: A02
SIZE: A3	DRAWN: GB
PROJECT: 0720281	CHECKED: KO
DATE: 11/08/2025	APPROVED: KG

Figure 2: 38
Spittal - Loch Buidhe - Beauly 400 kV OHL Connection
Predicted Post-Development UK Habitat Classifications included in the Biodiversity Net Gain Assessment





Alignment Section D

Equipotential Zone (EPZ) (Pulling Position)

Temporary Tower Compound Area

Temporary Access Track - Trackway Panel

Temporary Access Track - Cut/Fill

Temporary Access Track - Floating

Permanent Access Track - Cut/Fill

Permanent Access Track - Floating

UK Habitat Classification (Direct):

f1a - blanket bog

h1b - upland heathland

u1b - developed land, sealed surface

r2b - Other rivers and streams

UK Habitat Classification (Indirect):

f1a - blanket bog

f1a5 - Blanket bog (H7130)

f1a6 - Degraded blanket bog

00.10.20.30.40.5

Kilometres

N

SCALE: See Scale Bar

SIZE: A3

PROJECT: 0720281

DATE: 11/08/2025

VERSION: A02

DRAWN: GB

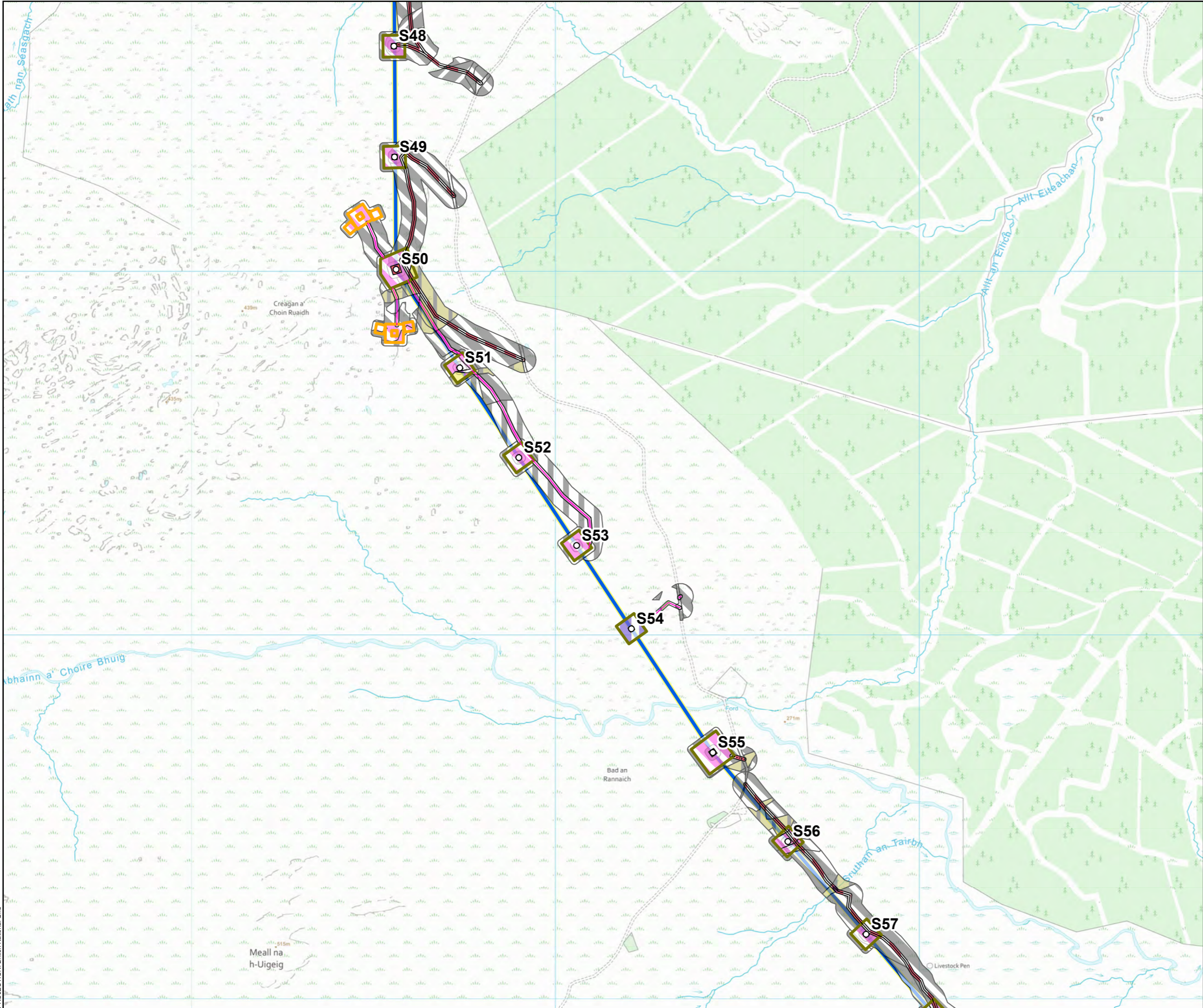
CHECKED: KO

APPROVED: KG

Figure 2: 39

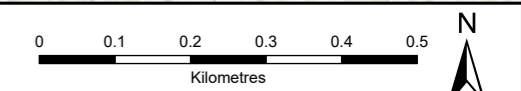
Spittal - Loch Buidhe - Beaully 400 kV OHL Connection

Predicted Post-Development UK Habitat Classifications included in the Biodiversity Net Gain Assessment



- Alignment Section D
- Equipotential Zone (EPZ) (Pulling Position)
- Temporary Tower Compound Area
- Temporary Access Track - Trackway Panel
- Temporary Access Track - Cut/Fill
- Temporary Access Track - Floating
- Permanent Access Track - Cut/Fill
- Permanent Access Track - Floating

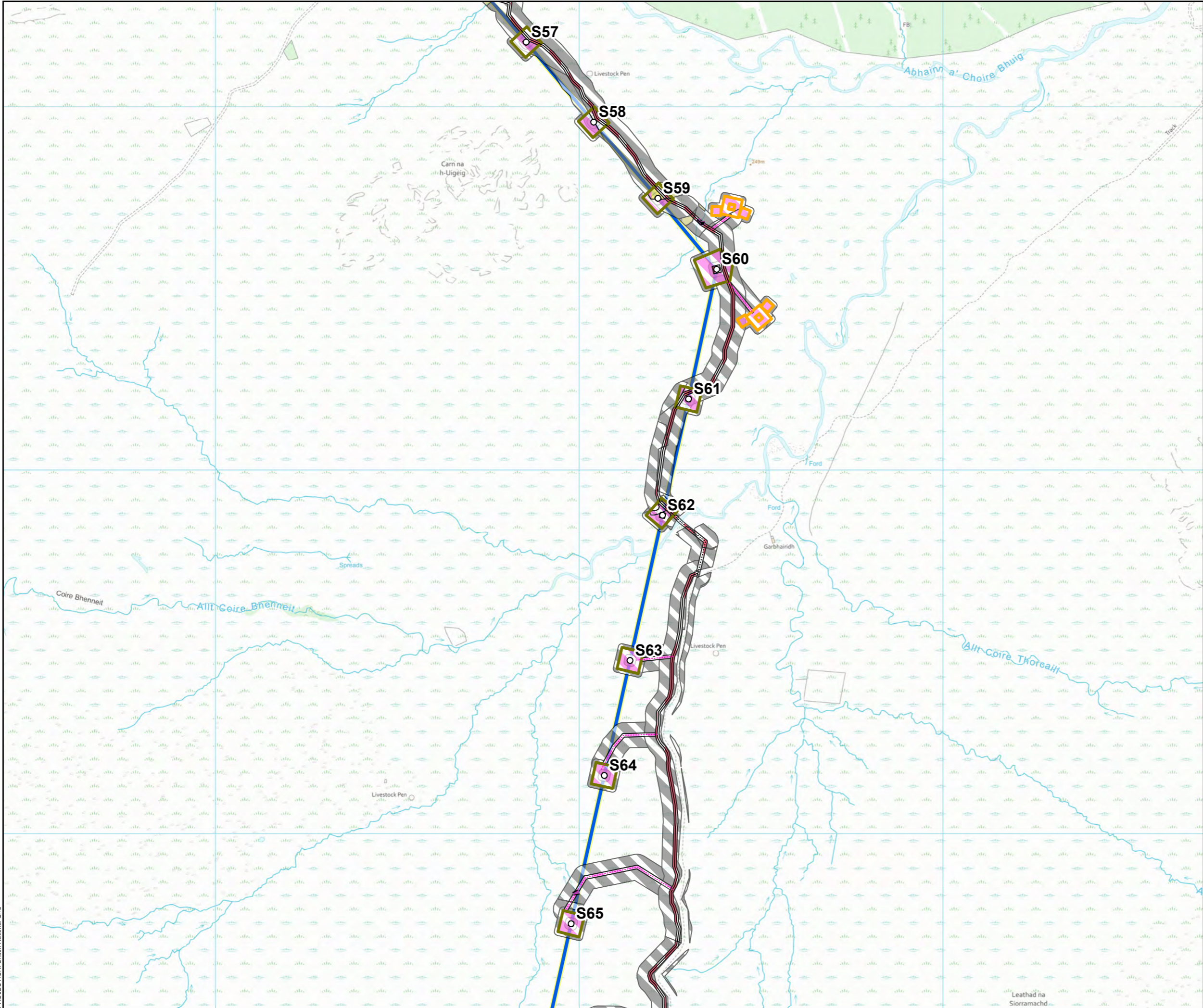
- UK Habitat Classification (Direct):
- f1a - blanket bog
 - f2c - Upland flushes, fens and swamps
 - g1b - upland acid grassland
 - h1b - upland heathland
 - u1b - developed land, sealed surface
- UK Habitat Classification (Indirect):
- r2b - Other rivers and streams
 - f1a - blanket bog
 - f1a5 - Blanket bog (H7130)
 - f1a6 - Degraded blanket bog
 - f2c - Upland flushes, fens and swamps



SCALE: See Scale Bar	VERSION: A02
SIZE: A3	DRAWN: GB
PROJECT: 0720281	CHECKED: KO
DATE: 11/08/2025	APPROVED: KG

Figure 2: 40
Spittal - Loch Buidhe - Beauly 400 kV OHL
Connection
Predicted Post-Development UK Habitat
Classifications included in the Biodiversity
Net Gain Assessment





Alignment Section D

Equipotential Zone (EPZ) (Pulling Position)

Temporary Tower Compound Area

Temporary Access Track - Trackway Panel

Temporary Access Track - Cut/Fill

Temporary Access Track - Floating

Permanent Access Track - Cut/Fill

Permanent Access Track - Floating

UK Habitat Classification (Direct):

f1a - blanket bog

f2c - Upland flushes, fens and swamps

u1b - developed land, sealed surface

r2b - Other rivers and streams

f1a - blanket bog

f2c - Upland flushes, fens and swamps

UK Habitat Classification (Indirect):

Highlands

A99

A96

Elgin

0

0.1

0.2

0.3

0.4

0.5

Kilometres

N

SCALE: See Scale Bar

VERSION: A02

SIZE: A3

DRAWN: GB

PROJECT: 0720281

CHECKED: KO

DATE: 11/08/2025

APPROVED: KG

Figure 2: 41

Spittal - Loch Buidhe - Beauly 400 kV OHL

Connection

Predicted Post-Development UK Habitat

Classifications included in the Biodiversity

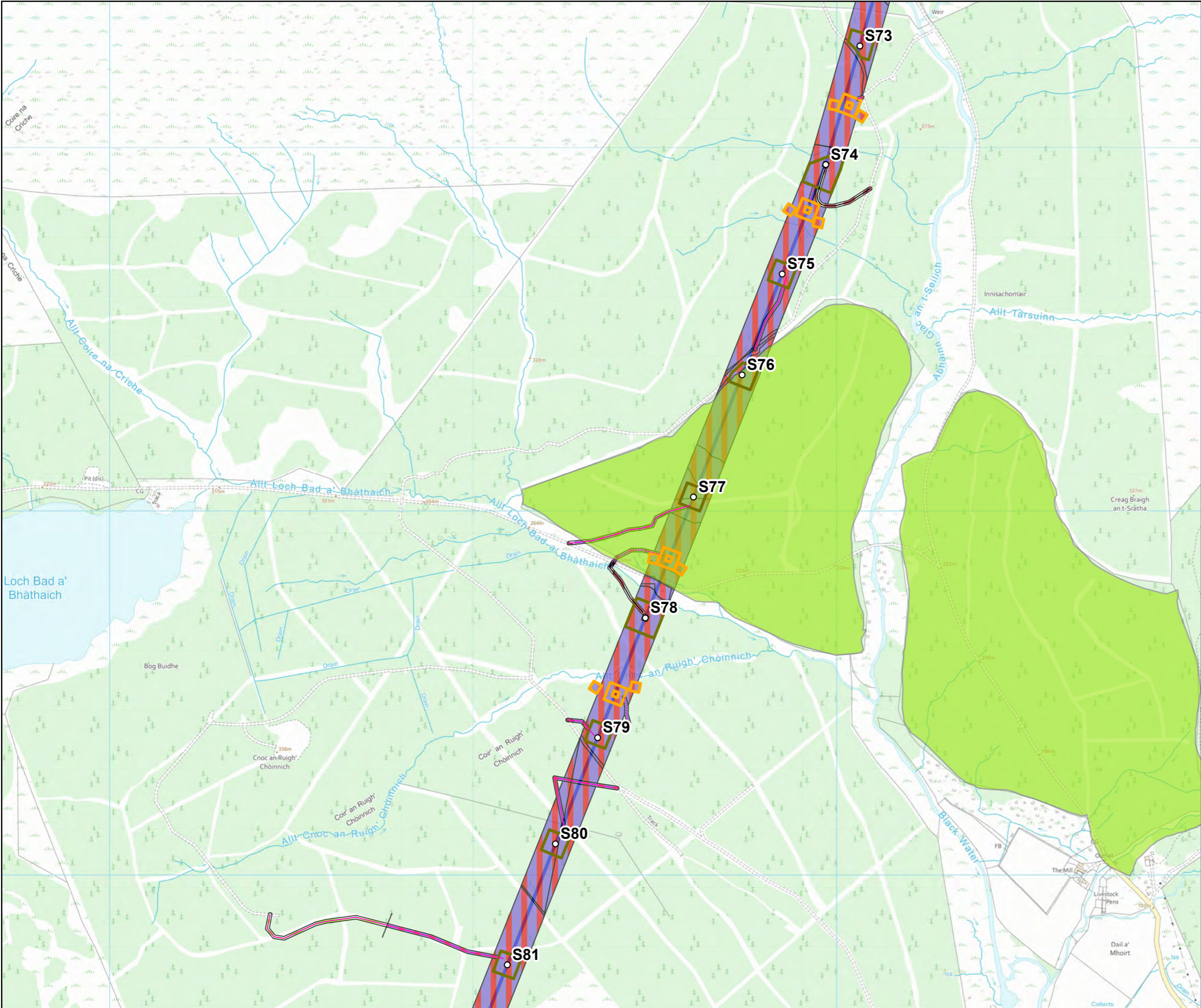
Net Gain Assessment

ERM

Scottish & Southern
Electricity Networks
TRANSMISSION

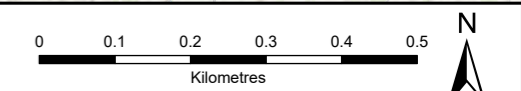
Esri, CGIAR, N Robinson, NCEAS, USGS. Sources: Esri, TomTom, Garmin, FAO, NOAA, USGS, © OpenStreetMap contributors, and the GIS User Community, Esri, USGS; © UKHAB LTD, under licence. No onward licence implied or provided. All rights reserved [https://ukhab.org/register/].

Path: \\uksprdgists01\Data\London\Projects\0652629 - SSE Beauly to Loch Buidhe\Maps\0720281 - SLBB - BNG.aprx / 0720281 - SLBB - EIA - Ecology - Post Development - A01



- Alignment Section D
- Equipotential Zone (EPZ) (Pulling Position)
- Temporary Tower Compound Area
- Temporary Access Track - Trackway Panel
- Temporary Access Track - Cut/Fill
- Temporary Access Track - Floating
- Permanent Access Track - Cut/Fill
- Permanent Access Track - Floating

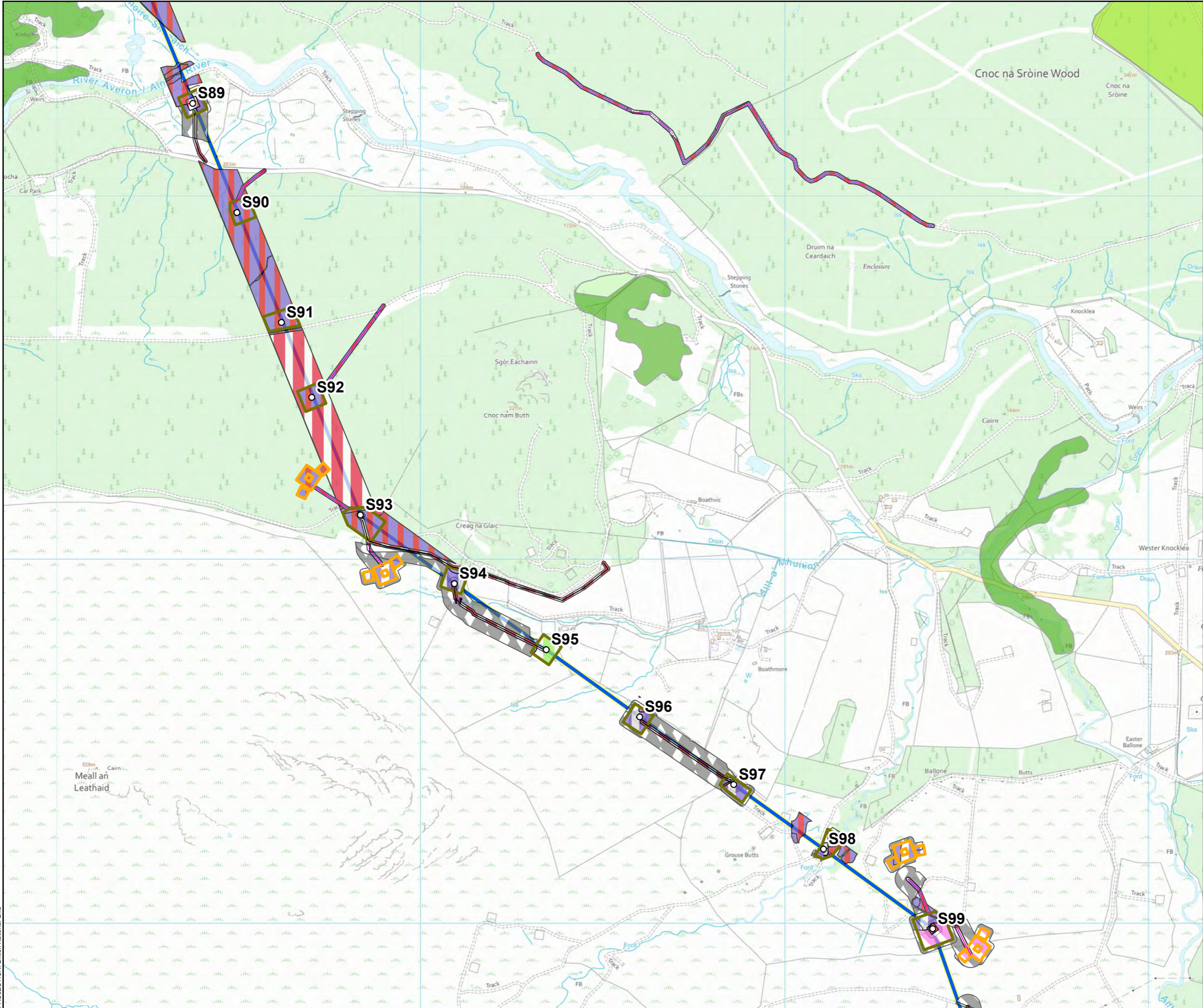
- Designated sites
- Ancient Woodland Inventory (AWI)
- Long-Established woodlands of plantation origin (2b)
- UK Habitat Classification (Direct):
- f1a - blanket bog
 - g3c - other neutral grassland
- UK Habitat Classification (indirect):
- h1b - upland heathland
 - h3h - mixed scrub
 - u1b - developed land, sealed surface
 - r2b - Other rivers and streams
 - f1a - blanket bog



SCALE: See Scale Bar	VERSION: A02
SIZE: A3	DRAWN: GB
PROJECT: 0720281	CHECKED: KO
DATE: 11/08/2025	APPROVED: KG

Figure 2: 43
Spittal - Loch Buidhe - Beauly 400 kV OHL Connection
Predicted Post-Development UK Habitat Classifications included in the Biodiversity Net Gain Assessment





Alignment Section D

Equipotential Zone (EPZ) (Pulling Position)

Temporary Tower Compound Area

Temporary Access Track - Trackway Panel

Temporary Access Track - Cut/Fill

Temporary Access Track - Floating

Permanent Access Track - Cut/Fill

Permanent Access Track - Floating

Designated sites

Ancient Woodland Inventory (AWI)

Ancient woodlands of semi-natural origin (1a)

Long-Established woodlands of plantation origin (2b)

Other woodlands on Roy map (3)

UK Habitat Classification (Direct):

f1a - blanket bog

g1b - upland acid grassland

g1c - bracken

h1b - upland heathland

h3h - mixed scrub

h3e - gorse scrub

u1b - developed land, sealed surface

u1e - built linear features

r2b - Other rivers and streams

UK Habitat Classification (Indirect):

f1a - blanket bog

h1b6 - wet heathland with cross-leaved heath, upland (H4010)

00.10.20.30.40.50

Kilometres

SCALE: See Scale Bar

SIZE: A3

PROJECT: 0720281

DATE: 11/08/2025

VERSION: A02

DRAWN: GB

CHECKED: KO

APPROVED: KG

Figure 2: 45

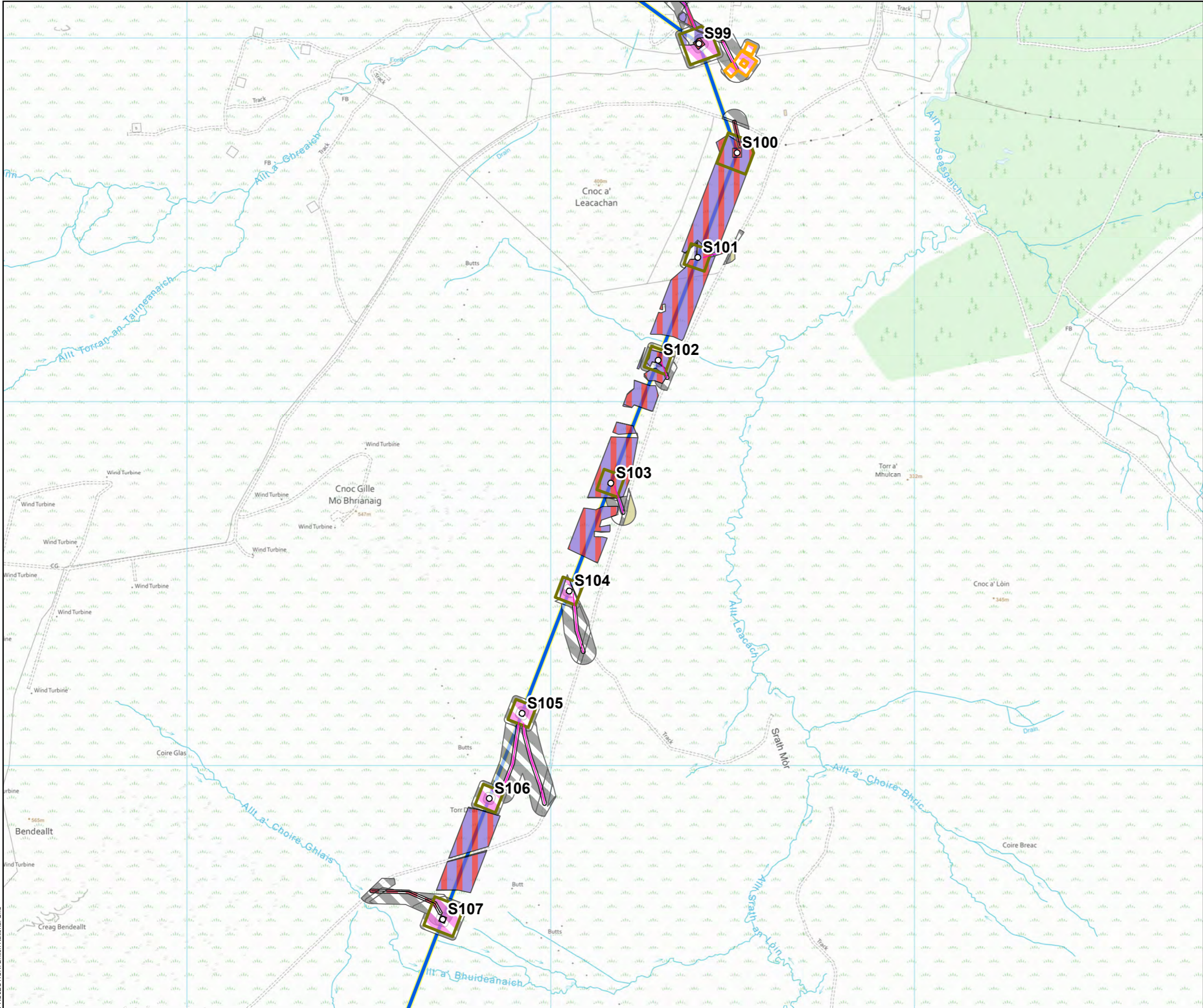
Spittal - Loch Buidhe - Beaully 400 kV OHL Connection

Predicted Post-Development UK Habitat Classifications included in the Biodiversity Net Gain Assessment

PROJECTION: British National Grid

Esri, CGIAR, N Robinson, NCEAS, USGS. Sources: Esri, TomTom, Garmin, FAO, NOAA, USGS, © OpenStreetMap contributors, and the GIS User Community, Esri, USGS; © UKHAB LTD, under licence. No onward licence implied or provided. All rights reserved [https://ukhab.org/register/].

Path: \\uksprdgis01\Data\London\Projects\0652629 - SSE Beaully to Loch Buidhe\Maps\0720281 - SLBB - BNG.aprx / 0720281 - SLBB - EIA - Ecology - Post Development - A01



Alignment Section D

Equipotential Zone (EPZ) (Pulling Position)

Temporary Tower Compound Area

Temporary Access Track - Trackway Panel

Temporary Access Track - Cut/Fill

Temporary Access Track - Floating

Permanent Access Track - Cut/Fill

Permanent Access Track - Floating

UK Habitat Classification (Direct):

f1a - blanket bog

f2c - Upland flushes, fens and swamps

h1b - upland heathland

h3n - mixed scrub

u1b - developed land, sealed surface

UK Habitat Classification (Indirect):

u1e - built linear features

f1a - blanket bog

f2c - Upland flushes, fens and swamps

h1b6 - wet heathland with cross-leaved heath, upland (H4010)

00.10.20.30.40.5

Kilometres

N

SCALE: See Scale Bar

SIZE: A3

PROJECT: 0720281

DATE: 11/08/2025

VERSION: A02

DRAWN: GB

CHECKED: KO

APPROVED: KG

Figure 2: 46

Spittal - Loch Buidhe - Beauly 400 kV OHL Connection

Predicted Post-Development UK Habitat Classifications included in the Biodiversity Net Gain Assessment