

Alignment Section D

Equipotential Zone (EPZ) (Pulling Position)

Temporary Tower Compound Area

Temporary Access Track - Trackway Panel

Temporary Access Track - Cut/Fill

Temporary Access Track - Floating

Permanent Access Track - Cut/Fill

Permanent Access Track - Floating

Designated sites

Site Of Special Scientific Interest (SSSI)

Ancient Woodland Inventory (AWI)

Ancient woodlands of semi-natural origin (1a)

Long-Established woodlands of plantation origin (2b)

UK Habitat Classification (Direct):

f1a - blanket bog

g4 - modified grassland

h1b - upland heathland

h3h - mixed scrub

h3e - gorse scrub

u1b - developed land, sealed surface

u1e - built linear features

UK Habitat Classification (indirect):

f1a - blanket bog

f1a6 - Degraded blanket bog

Highlands

A99

A96

Elgin

0 0.1 0.2 0.3 0.4 0.5

Kilometres

N

SCALE: See Scale Bar

SIZE: A3

PROJECT: 0720281

DATE: 11/08/2025

VERSION: A02

DRAWN: GB

CHECKED: KO

APPROVED: KG

Figure 2: 47

Spittal - Loch Buidhe - Beaully 400 kV OHL Connection

Predicted Post-Development UK Habitat Classifications included in the Biodiversity Net Gain Assessment

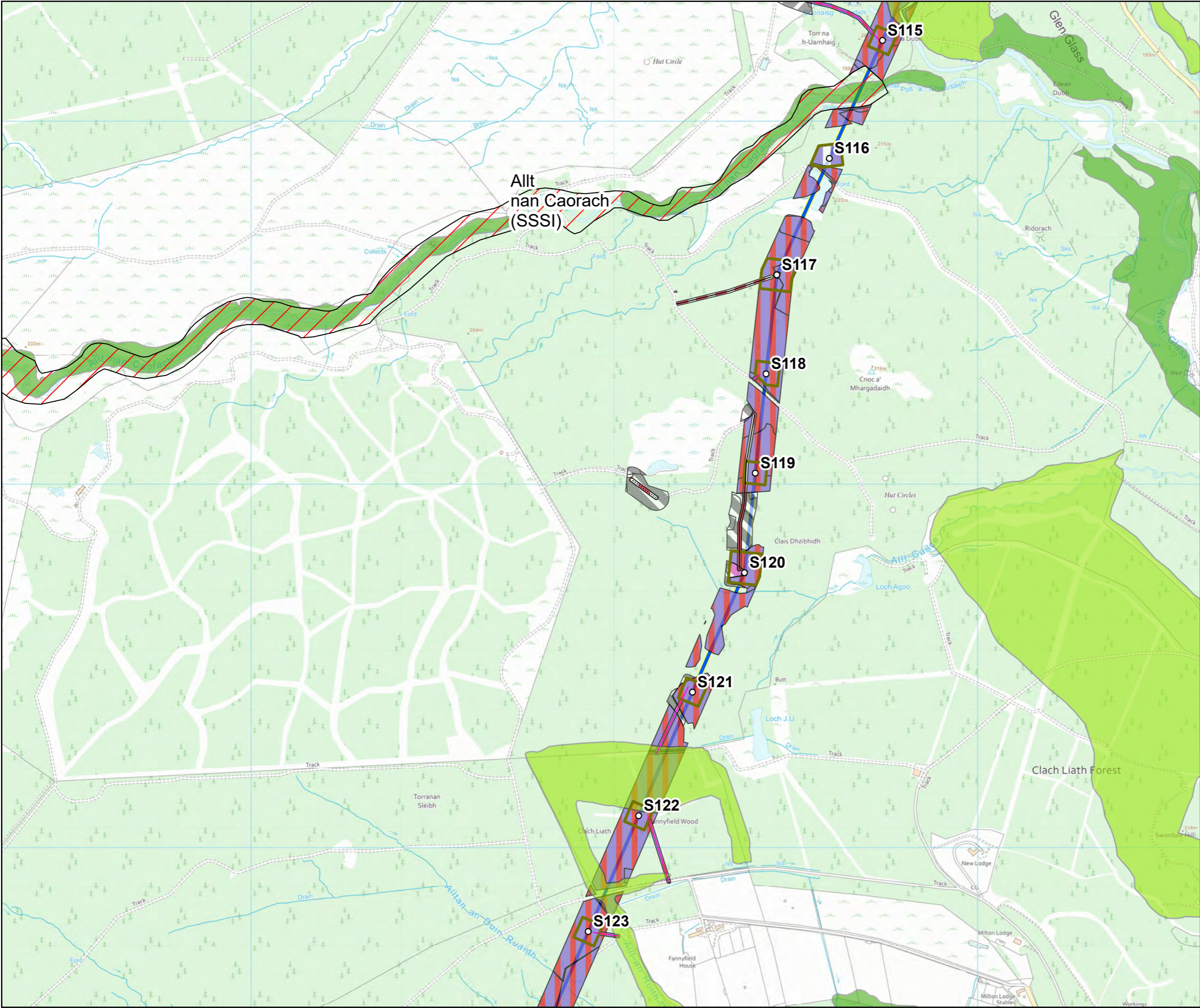
ERM

Scottish & Southern Electricity Networks

TRANSMISSION

Esri, CGIAR, N Robinson, NCEAS, USGS. Sources: Esri, TomTom, Garmin, FAO, NOAA, USGS, © OpenStreetMap contributors, and the GIS User Community, Esri, USGS; © UKHAB LTD, under licence. No onward licence implied or provided. All rights reserved [https://ukhab.org/register/]. © NatureScot, Contains Ordnance Survey data © Crown copyright and database right (2025)

Path: \\uksprdgists01\Data\London\Projects\0652629 - SSE Beaully to Loch Buidhe\Maps\0720281 - SLBB - BNG.aprx / 0720281 - SLBB - EIA - Ecology - Post Development - A01



Alignment Section D

Equipotential Zone (EPZ) (Pulling Position)

Temporary Tower Compound Area

Temporary Access Track - Trackway Panel

Temporary Access Track - Cut/Fill

Temporary Access Track - Floating

Permanent Access Track - Cut/Fill

Permanent Access Track - Floating

Designated sites

Site Of Special Scientific Interest (SSSI)

Ancient Woodland Inventory (AWI)

Ancient woodlands of semi-natural origin (1a)

Long-Established woodlands of plantation origin (2b)

UK Habitat Classification (Direct):

f1a - blanket bog

g3c - other neutral grassland

h1b - upland heathland

h3h - mixed scrub

u1b - developed land, sealed surface

UK Habitat Classification (indirect):

f1a - blanket bog

f1a6 - Degraded blanket bog

Highlands

A96

A99

Elgin

0

0.1

0.2

0.3

0.4

0.5

Kilometres

SCALE: See Scale Bar

SIZE: A3

PROJECT: 0720281

DATE: 11/08/2025

VERSION: A02

DRAWN: GB

CHECKED: KO

APPROVED: KG

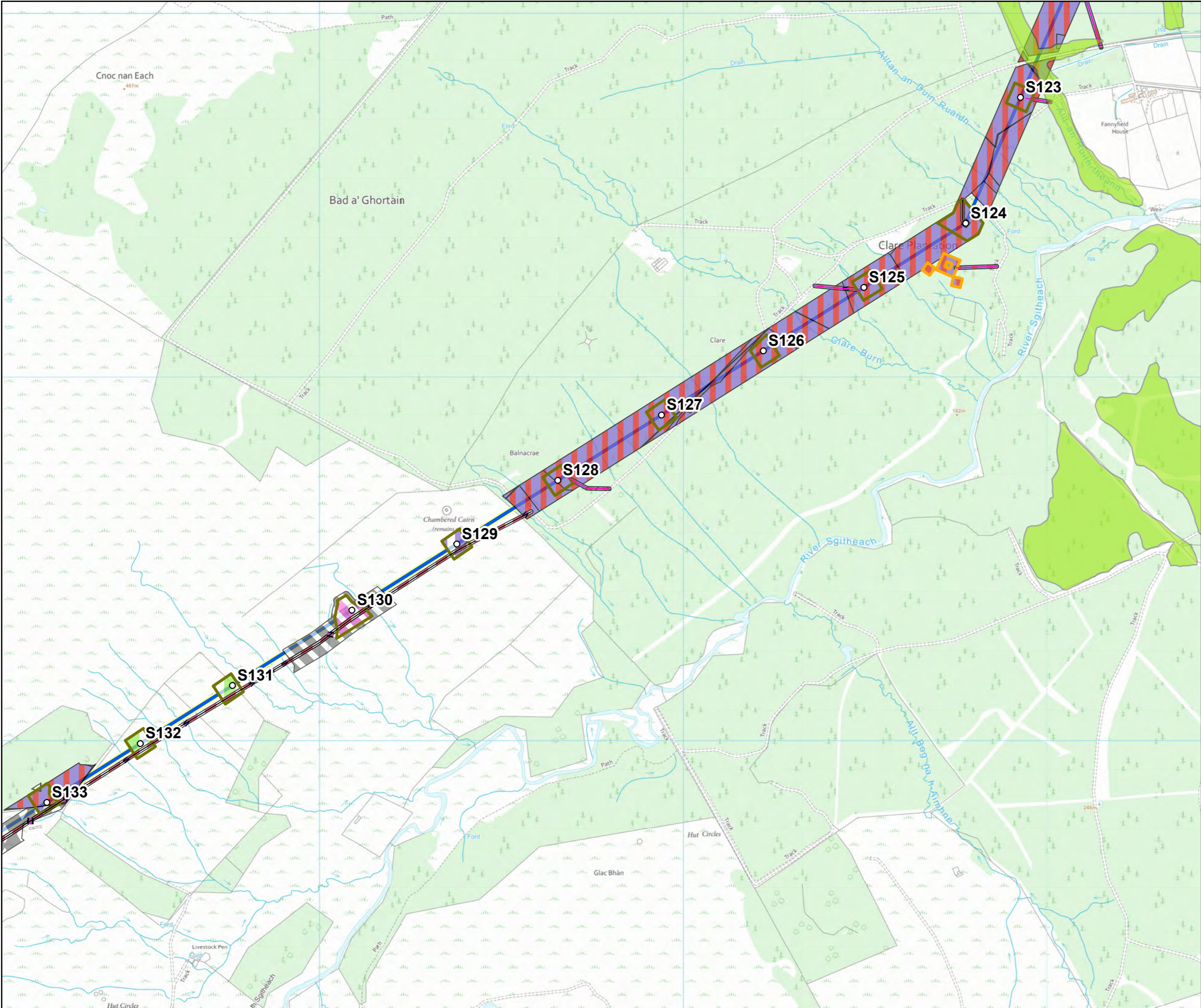
**Figure 2: 48**

**Spittal - Loch Buidhe - Beauly 400 kV OHL Connection**

**Predicted Post-Development UK Habitat Classifications included in the Biodiversity Net Gain Assessment**

Esri, CGIAR, N Robinson, NCEAS, USGS. Sources: Esri, TomTom, Garmin, FAO, NOAA, USGS, © OpenStreetMap contributors, and the GIS User Community, Esri, USGS; © UKHAB LTD, under licence. No onward licence implied or provided. All rights reserved [https://ukhab.org/register/].

Path: \\uksprdgs01\Data\London\Projects\0652629 - SSE Beauly to Loch Buidhe\Maps\0720281 - SLBB - BNG.aprx / 0720281 - SLBB - EIA - Ecology - Post Development - A01



Alignment Section D

Equipotential Zone (EPZ) (Pulling Position)

Temporary Tower Compound Area

Temporary Access Track - Trackway Panel

Temporary Access Track - Cut/Fill

Temporary Access Track - Floating

Permanent Access Track - Cut/Fill

Permanent Access Track - Floating

Designated sites

Ancient Woodland Inventory (AWI)

Long-Established woodlands of plantation origin (2b)

UK Habitat Classification (Direct):

f1a - blanket bog

g1b - upland acid grassland

g3c - other neutral grassland

h1b - upland heathland

h3h - mixed scrub

u1b - developed land, sealed surface

r2b - Other rivers and streams

UK Habitat Classification (indirect):

f1a - blanket bog

h1b6 - wet heathland with cross-leaved heath, upland (H4010)

Highlands

A96

A99

Elgin

0

0.1

0.2

0.3

0.4

0.5

Kilometres

N

SCALE: See Scale Bar

VERSION: A02

SIZE: A3

DRAWN: GB

PROJECT: 0720281

CHECKED: KO

DATE: 11/08/2025

APPROVED: KG

Figure 2: 49

Spittal - Loch Buidhe - Beaully 400 kV OHL Connection

Predicted Post-Development UK Habitat Classifications included in the Biodiversity Net Gain Assessment

Esri, CGIAR, N Robinson, NCEAS, USGS. Sources: Esri, TomTom, Garmin, FAO, NOAA, USGS, © OpenStreetMap contributors, and the GIS User Community, Esri, USGS; © UKHAB LTD, under licence. No onward licence implied or provided. All rights reserved [https://ukhab.org/register/].

Path: \\uksprdgists01\Data\London\Projects\0652629 - SSE Beaully to Loch Buidhe\Maps\0720281 - SLBB - BNG.aprx / 0720281 - SLBB - EIA - Ecology - Post Development - A01



Alignment Section D

Equipotential Zone (EPZ) (Pulling Position)

Temporary Tower Compound Area

Temporary Access Track - Trackway Panel

Temporary Access Track - Cut/Fill

Temporary Access Track - Floating

Permanent Access Track - Cut/Fill

Permanent Access Track - Floating

Designated sites

Ancient Woodland Inventory (AWI)

Ancient woodlands of semi-natural origin (1a)

UK Habitat Classification (Direct):

f1a - blanket bog

g1b - upland acid grassland

h1b - upland heathland

h3h - mixed scrub

u1b - developed land, sealed surface

r2b - Other rivers and streams

UK Habitat Classification (Indirect):

f1a - blanket bog

f2c - Upland flushes, fens and swamps

h1b6 - wet heathland with cross-leaved heath, upland (H4010)

Highlands

A99

A96

Elgin

0 0.1 0.2 0.3 0.4 0.5

Kilometres

N

SCALE: See Scale Bar

SIZE: A3

PROJECT: 0720281

DATE: 11/08/2025

VERSION: A02

DRAWN: GB

CHECKED: KO

APPROVED: KG

**Figure 2: 50**

**Spittal - Loch Buidhe - Beaully 400 kV OHL**

**Connection**

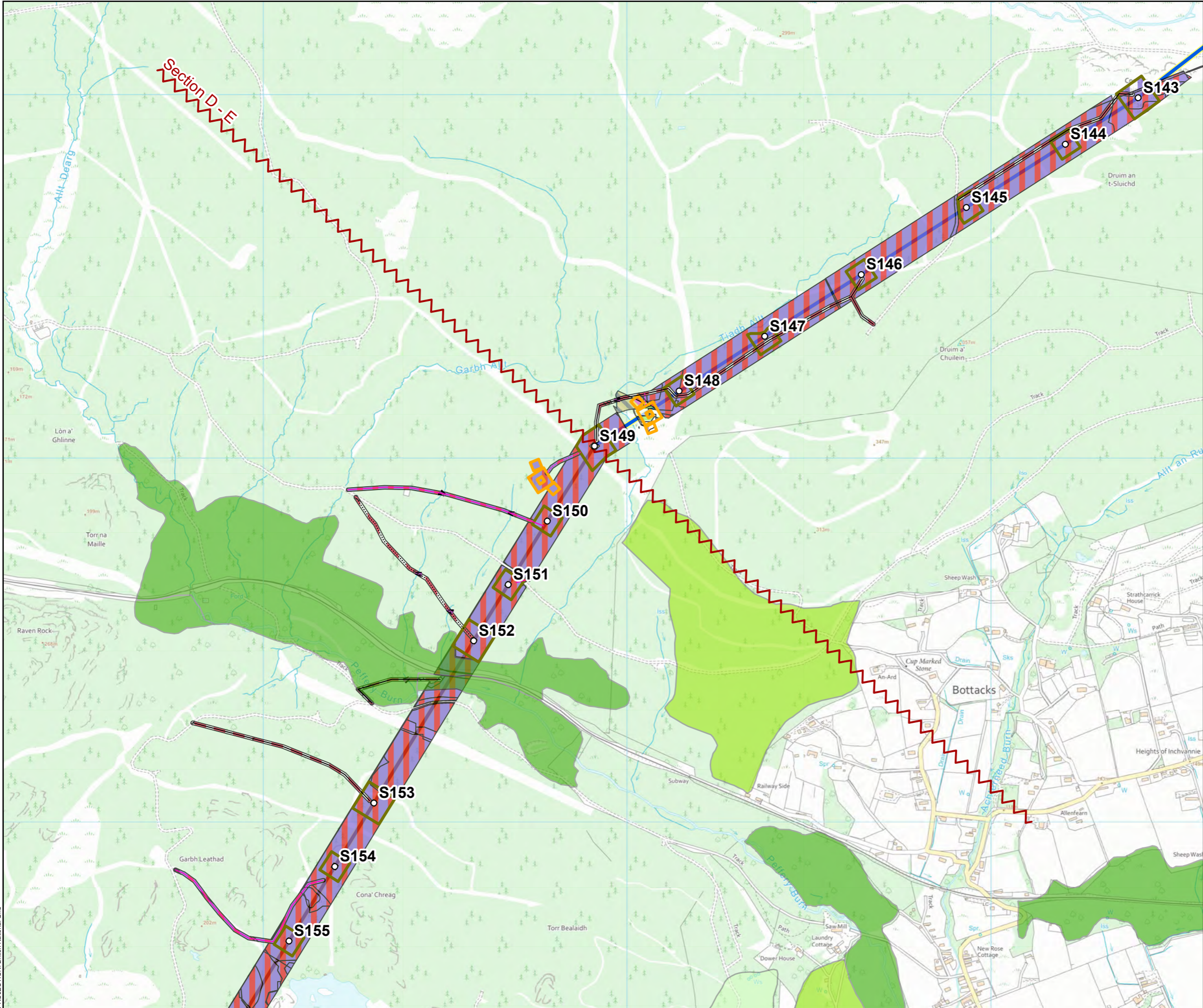
**Predicted Post-Development UK Habitat**

**Classifications included in the Biodiversity**

**Net Gain Assessment**

Esri, CGIAR, N Robinson, NCEAS, USGS. Sources: Esri, TomTom, Garmin, FAO, NOAA, USGS, © OpenStreetMap contributors, and the GIS User Community, Esri, USGS; © UKHAB LTD, under licence. No onward licence implied or provided. All rights reserved [https://ukhab.org/register/].

Path: \\uksprdgis01\Data\London\Projects\0652629 - SSE Beaully to Loch Buidhe\Maps\0720281 - SLBB - BNG.aprx / 0720281 - SLBB - EIA - Ecology - Post Development - A01



Alignment Section D

Alignment Section E

Equipotential Zone (EPZ) (Pulling Position)

Temporary Tower Compound Area

Temporary Access Track - Trackway Panel

Temporary Access Track - Cut/Fill

Temporary Access Track - Floating

Permanent Access Track - Cut/Fill

Permanent Access Track - Floating

Alignment Section Break

Designated sites

Ancient Woodland Inventory (AWI)

Ancient woodlands of semi-natural origin (1a)

Long-Established woodlands of plantation origin (2b)

Other woodlands on Roy map (3)

UK Habitat Classification (Direct):

f2b - Purple moor-grass and rush pastures

g1c - bracken

h1b - upland heathland

h3h - mixed scrub

u1b - developed land, sealed surface

u1e - built linear features

r2b - Other rivers and streams

UK Habitat Classification (Indirect):

f2b - Purple moor-grass and rush pastures

r2b - Purple moor-grass and rush pastures

Highlands

A96

A99

Elgin

0

0.1

0.2

0.3

0.4

0.5

Kilometres

N

SCALE: See Scale Bar

SIZE: A3

PROJECT: 0720281

DATE: 11/08/2025

VERSION: A02

DRAWN: GB

CHECKED: KO

APPROVED: KG

**Figure 2: 51**

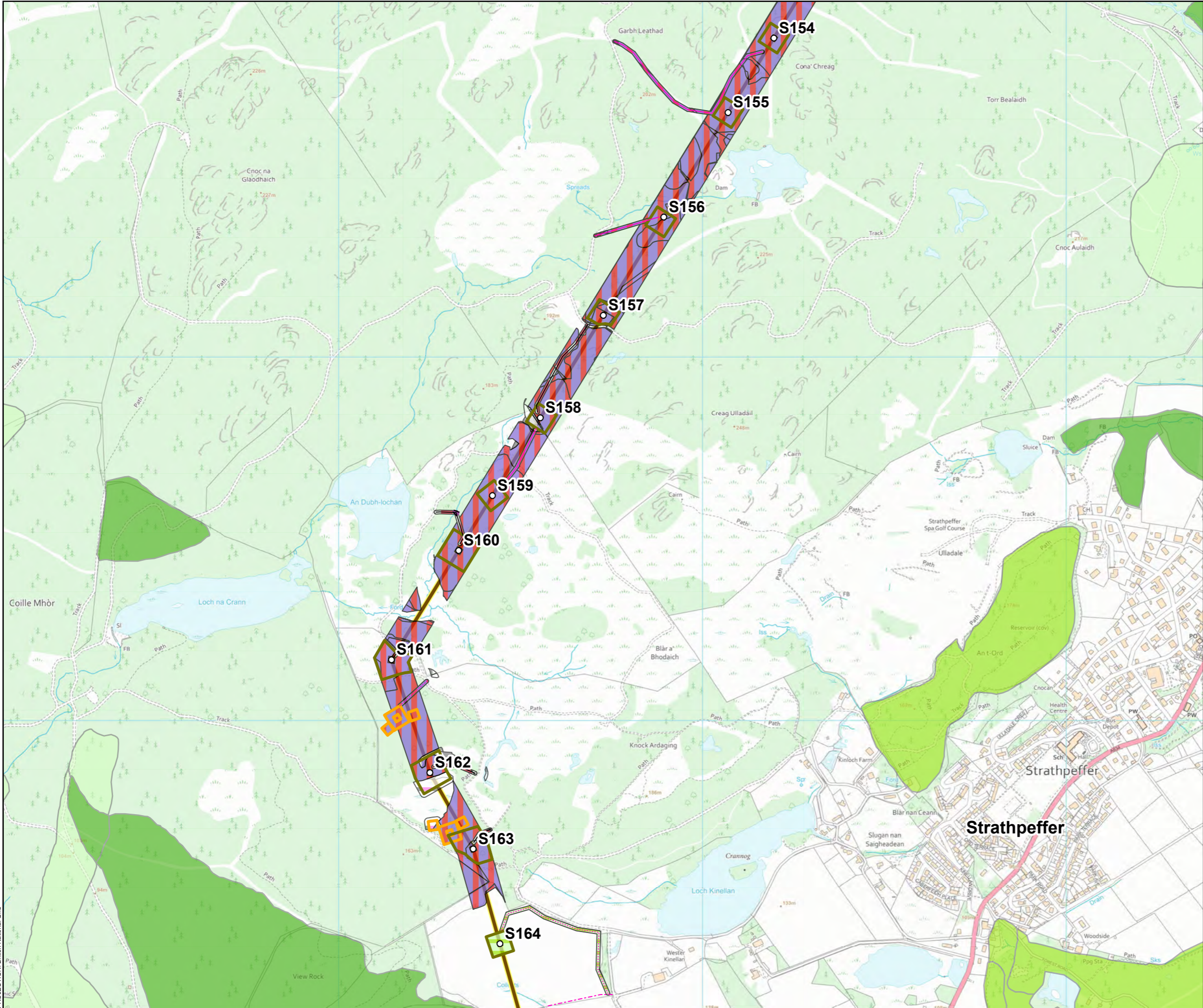
**Spittal - Loch Buidhe - Beauly 400 kV OHL Connection**

**Predicted Post-Development UK Habitat Classifications included in the Biodiversity Net Gain Assessment**

PROJECTION: British National Grid

Esri, CGIAR, N Robinson, NCEAS, USGS. Sources: Esri, TomTom, Garmin, FAO, NOAA, USGS, © OpenStreetMap contributors, and the GIS User Community, Esri, USGS; © UKHAB LTD, under licence. No onward licence implied or provided. All rights reserved [https://ukhab.org/register/].

Path: \\uksprdgis01\Data\London\Projects\0652629 - SSE Beauly to Loch Buidhe\Maps\0720281 - SLBB - BNG.aprx / 0720281 - SLBB - EIA - Ecology - Post Development - A01



Alignment Section E

Equipotential Zone (EPZ) (Pulling Position)

Temporary Tower Compound Area

Temporary Access Track - Trackway Panel

Temporary Access Track - Cut/Fill

Temporary Access Track - Floating

Permanent Access Track - Cut/Fill

Permanent Access Track - Floating

Designated sites

Ancient Woodland Inventory (AWI)

Ancient woodlands of semi-natural origin (1a)

Long-Established woodlands of plantation origin (2b)

Other woodlands on Roy map (3)

UK Habitat Classification (Direct):

f1b5 - Active raised bogs (H7110)

g3c - other neutral grassland

h1b - upland heathland

h3h - mixed scrub

u1b - developed land, sealed surface

u1e - built linear features

r2b - Other rivers and streams

UK Habitat Classification (indirect):

f1a5 - Blanket bog (H7130)

f1b5 - Active raised bogs (H7110)

f2b - Purple moor-grass and rush pastures

h1b6 - wet heathland with cross-leaved heath, upland (H4010)

0

0.1

0.2

0.3

0.4

0.5

Kilometres

N

SCALE: See Scale Bar

SIZE: A3

PROJECT: 0720281

DATE: 11/08/2025

VERSION: A02

DRAWN: GB

CHECKED: KO

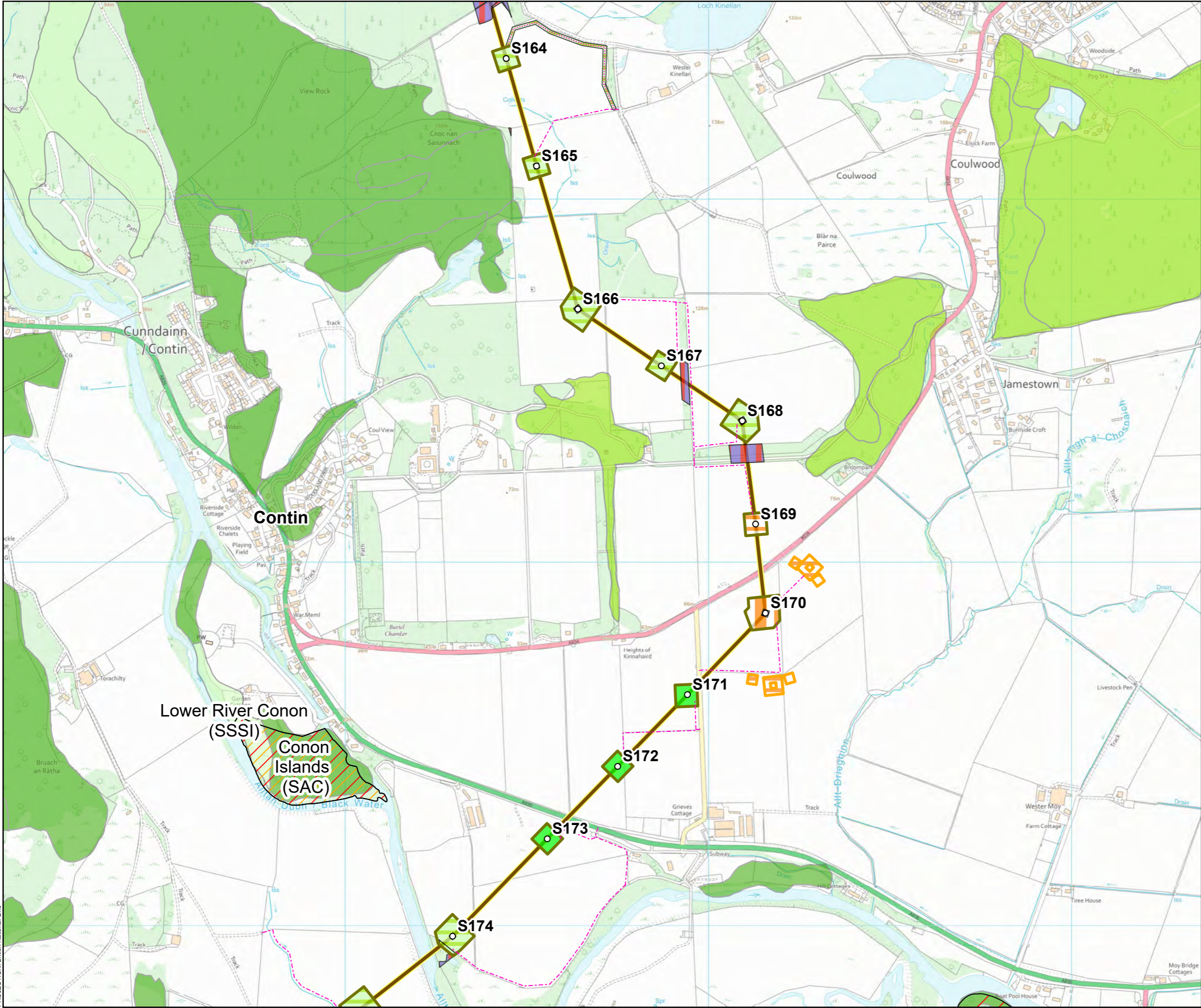
APPROVED: KG

**Figure 2: 52**  
**Spittal - Loch Buidhe - Beauly 400 kV OHL Connection**  
**Predicted Post-Development UK Habitat Classifications included in the Biodiversity Net Gain Assessment**

PROJECTION: British National Grid

Esri, CGIAR, N Robinson, NCEAS, USGS. Sources: Esri, TomTom, Garmin, FAO, NOAA, USGS, © OpenStreetMap contributors, and the GIS User Community, Esri, USGS; © UKHAB LTD, under licence. No onward licence implied or provided. All rights reserved [https://ukhab.org/register/]. © NatureScot, Contains Ordnance Survey data © Crown copyright and database right (2025)

Path: \\uksprdgists01\Data\London\Projects\0652629 - SSE Beauly to Loch Buidhe\Maps\0720281 - SLBB - BNG.aprx / 0720281 - SLBB - EIA - Ecology - Post Development - A01



Alignment Section E

Equipotential Zone (EPZ) (Pulling Position)

Temporary Tower Compound Area

Temporary Access Track - Trackway Panel

Temporary Access Track - Cut/Fill

Temporary Access Track - Floating

Permanent Access Track - Cut/Fill

Permanent Access Track - Floating

Designated sites

Site Of Special Scientific Interest (SSSI)

Special Area Of Conservation (SAC)

Ancient Woodland Inventory (AWI)

Ancient woodlands of semi-natural origin (1a)

Long-Established woodlands of plantation origin (2b)

Other woodlands on Roy map (3)

UK Habitat Classification (Direct):

c1b - temporary grass and clover leys

c1c - cereal crops

g3c - other neutral grassland

g4 - modified grassland

h3h - mixed scrub

u1b - developed land, sealed surface

00.10.20.30.40.50

Kilometres

N

SCALE: See Scale Bar

VERSION: A02

SIZE: A3

DRAWN: GB

PROJECT: 0720281

CHECKED: KO

DATE: 11/08/2025

APPROVED: KG

**Figure 2: 53**

**Spittal - Loch Buidhe - Beauly 400 kV OHL Connection**

**Predicted Post-Development UK Habitat Classifications included in the Biodiversity Net Gain Assessment**

ERM

Scottish & Southern Electricity Networks  
TRANSMISSION

PROJECTION: British National Grid

Esri, CGIAR, N Robinson, NCEAS, USGS. Sources: Esri, TomTom, Garmin, FAO, NOAA, USGS, © OpenStreetMap contributors, and the GIS User Community, Esri, USGS; © UKHAB LTD, under licence. No onward licence implied or provided. All rights reserved [https://ukhab.org/register/]. © NatureScot, Contains Ordnance Survey data © Crown copyright and database right (2025)

Path: \\uksprdgrists01\Data\London\Projects\0652629 - SSE Beauly to Loch Buidhe\Maps\0720281 - SLBB - BNG.aprx / 0720281 - SLBB - EIA - Ecology - Post Development - A01



Alignment Section E

Special Arrangement

Equipotential Zone (EPZ) (Pulling Position)

Temporary Tower Compound Area

Temporary Access Track - Trackway Panel

Temporary Access Track - Cut/Fill

Temporary Access Track - Floating

Permanent Access Track - Cut/Fill

Permanent Access Track - Floating

Designated sites

Ancient Woodland Inventory (AWI)

Ancient woodlands of semi-natural origin (1a)

Long-Established woodlands of plantation origin (2b)

UK Habitat Classification (Direct):

c1c - cereal crops

c1d - non-cereal crops

g1b - upland acid grassland

g1c - bracken

g3c - other neutral grassland

h3h - mixed scrub

u1b - developed land, sealed surface

00.10.20.30.40.5

Kilometres

N

SCALE: See Scale Bar

SIZE: A3

PROJECT: 0720281

DATE: 11/08/2025

VERSION: A02

DRAWN: GB

CHECKED: KO

APPROVED: KG

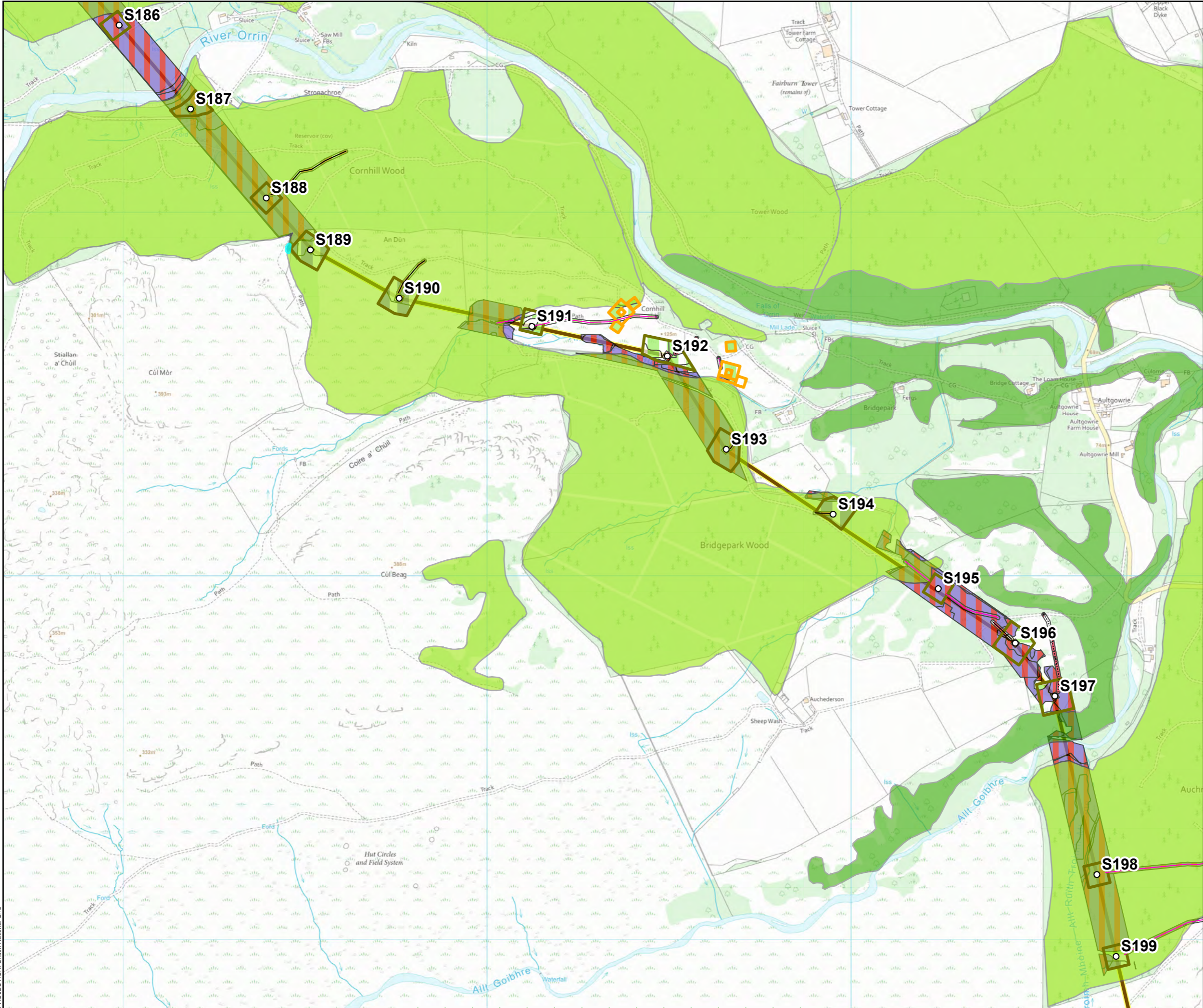
**Figure 2: 54**

**Spittal - Loch Buidhe - Beaully 400 kV OHL Connection**

**Predicted Post-Development UK Habitat Classifications included in the Biodiversity Net Gain Assessment**

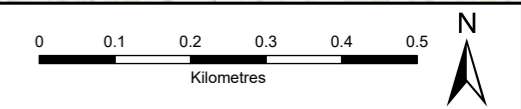
Esri, CGIAR, N Robinson, NCEAS, USGS. Sources: Esri, TomTom, Garmin, FAO, NOAA, USGS, © OpenStreetMap contributors, and the GIS User Community, Esri, USGS; © UKHAB LTD, under licence. No onward licence implied or provided. All rights reserved (<https://ukhab.org/register/>).

Path: \\uksprdgists01\Data\London\Projects\0652629 - SSE Beaully to Loch Buidhe\Maps\0720281 - SLBB - BNG.aprx / 0720281 - SLBB - EIA - Ecology - Post Development - A01



- Alignment Section E
- Equipotential Zone (EPZ) (Pulling Position)
- Temporary Tower Compound Area
- Temporary Access Track - Trackway Panel
- Temporary Access Track - Cut/Fill
- Temporary Access Track - Floating
- Permanent Access Track - Cut/Fill
- Permanent Access Track - Floating

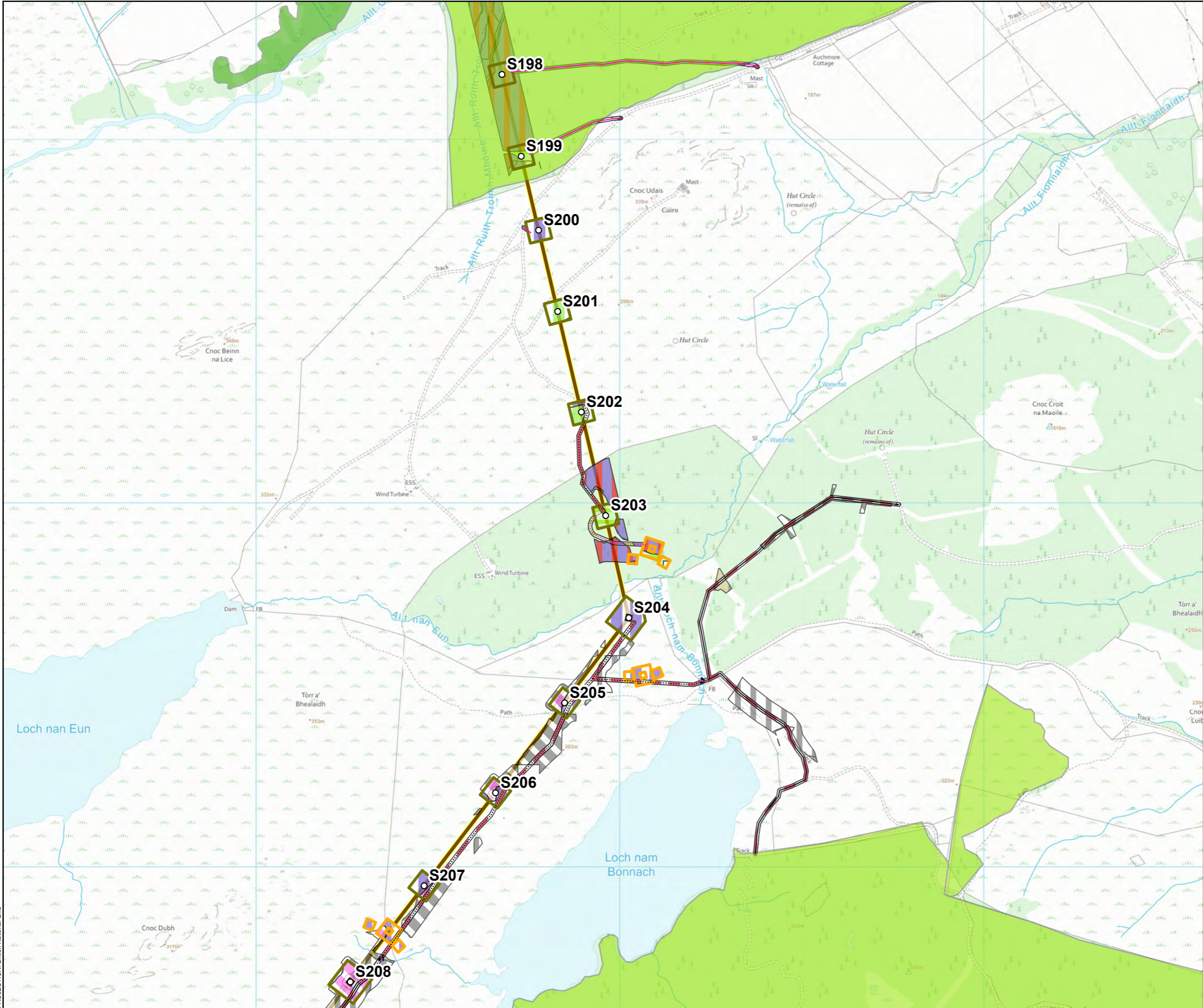
- Designated sites
- Ancient Woodland Inventory (AWI)
- Ancient woodlands of semi-natural origin (1a)
  - Long-Established woodlands of plantation origin (2b)
- UK Habitat Classification (Direct):
- g1b - upland acid grassland
  - g1c - bracken
  - g3c - other neutral grassland
  - h1b - upland heathland
  - h3h - mixed scrub
  - u1b - developed land, sealed surface
  - u1c - artificial unvegetated unsealed surface
- UK Habitat Classification (Indirect):
- f1a - blanket bog



SCALE: See Scale Bar	VERSION: A02
SIZE: A3	DRAWN: GB
PROJECT: 0720281	CHECKED: KO
DATE: 11/08/2025	APPROVED: KG

**Figure 2: 55**  
**Spittal - Loch Buidhe - Beauly 400 kV OHL Connection**  
**Predicted Post-Development UK Habitat Classifications included in the Biodiversity Net Gain Assessment**





Alignment Section E

Equipotential Zone (EPZ) (Pulling Position)

Temporary Tower Compound Area

Temporary Access Track - Trackway Panel

Temporary Access Track - Cut/Fill

Temporary Access Track - Floating

Permanent Access Track - Cut/Fill

Permanent Access Track - Floating

Designated sites

Ancient Woodland Inventory (AWI)

Ancient woodlands of semi-natural origin (1a)

Long-Established woodlands of plantation origin (2b)

UK Habitat Classification (Direct):

f1a - blanket bog

g1b - upland acid grassland

g1c - bracken

g3c - other neutral grassland

h1b - upland heathland

h3h - mixed scrub

u1b - developed land, sealed surface

u1e - built linear features

r2b - Other rivers and streams

UK Habitat Classification (indirect):

f1a - blanket bog

f1a5 - Blanket bog (H7130)

r2c - Upland flushes, fens and swamps

A99

A96

Highlands

Elgin

0

0.1

0.2

0.3

0.4

0.5

Kilometres

N

SCALE: See Scale Bar

VERSION: A02

SIZE: A3

DRAWN: GB

PROJECT: 0720281

CHECKED: KO

DATE: 11/08/2025

APPROVED: KG

ERM

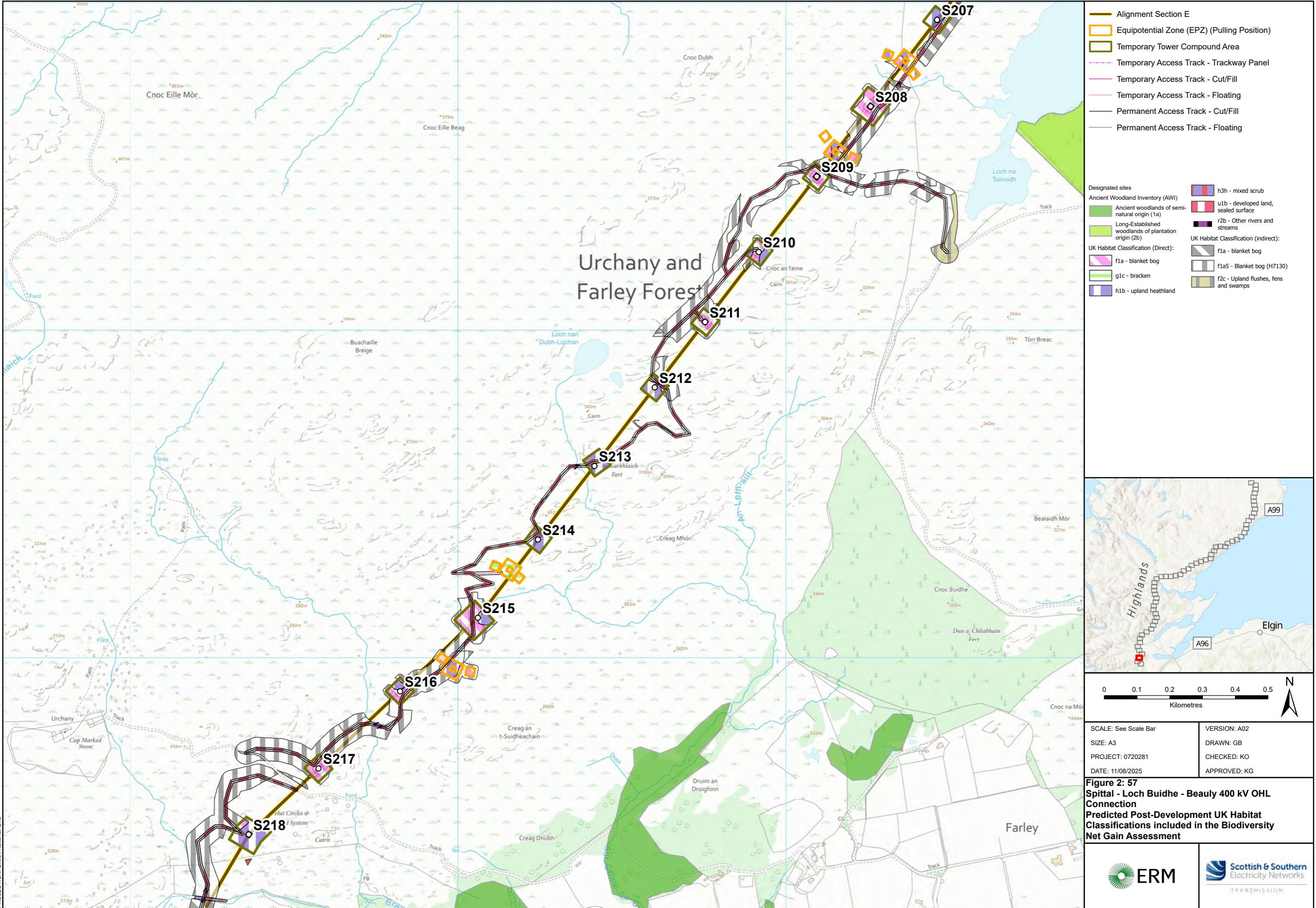
Scottish & Southern Electricity Networks

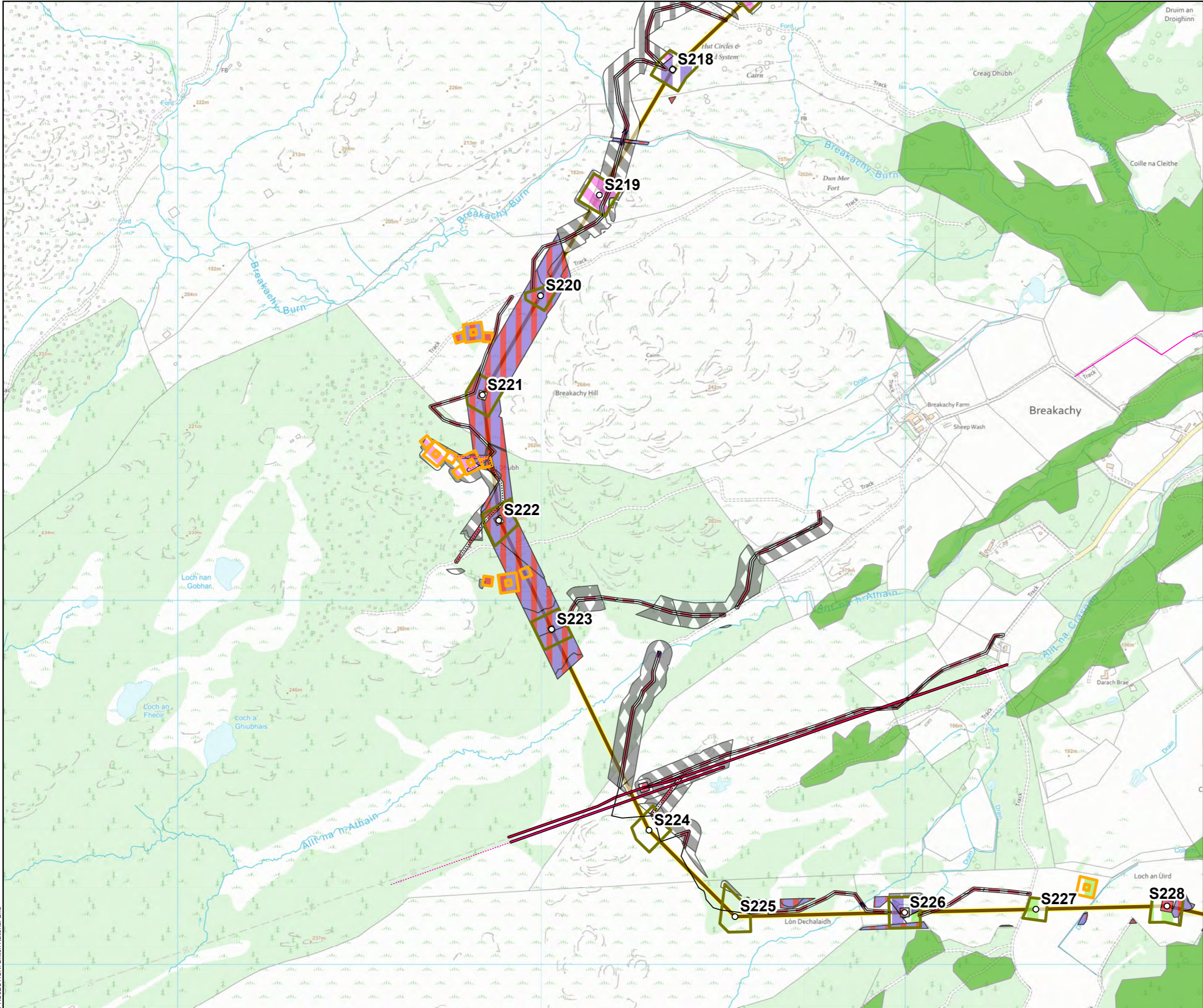
TRANSMISSION

PROJECTION: British National Grid

Esri, CGIAR, N Robinson, NCEAS, USGS. Sources: Esri, TomTom, Garmin, FAO, NOAA, USGS, © OpenStreetMap contributors, and the GIS User Community, Esri, USGS; © UKHAB LTD, under licence. No onward licence implied or provided. All rights reserved [https://ukhab.org/register/]. © NatureScot, Contains Ordnance Survey data © Crown copyright and database right (2025)

Path: \\uksprdgis01\Data\London\Projects\0652629 - SSE Beauly to Loch Buidhe\Maps\0720281 - SLBB - BNG.aprx / 0720281 - SLBB - EIA - Ecology - Post Development - A01





Alignment Section E

Special Arrangement

Equipotential Zone (EPZ) (Pulling Position)

Temporary Tower Compound Area

Temporary Access Track - Trackway Panel

Temporary Access Track - Cut/Fill

Temporary Access Track - Floating

Permanent Access Track - Cut/Fill

Permanent Access Track - Floating

Designated sites

Ancient Woodland Inventory (AWI)

Ancient woodlands of semi-natural origin (1a)

UK Habitat Classification (Direct):

f1a - blanket bog

g1b - upland acid grassland

g1c - bracken

g3c - other neutral grassland

h1b - upland heathland

h3h - mixed scrub

u1b - developed land, sealed surface

r2b - Other rivers and streams

UK Habitat Classification (indirect):

f1a - blanket bog

f1a5 - Blanket bog (H7130)

h1b6 - wet heathland with cross-leaved heath, upland (H4010)

Highlands

A96

A99

Elgin

0

0.1

0.2

0.3

0.4

0.5

Kilometres

N

SCALE: See Scale Bar

VERSION: A02

SIZE: A3

DRAWN: GB

PROJECT: 0720281

CHECKED: KO

DATE: 11/08/2025

APPROVED: KG

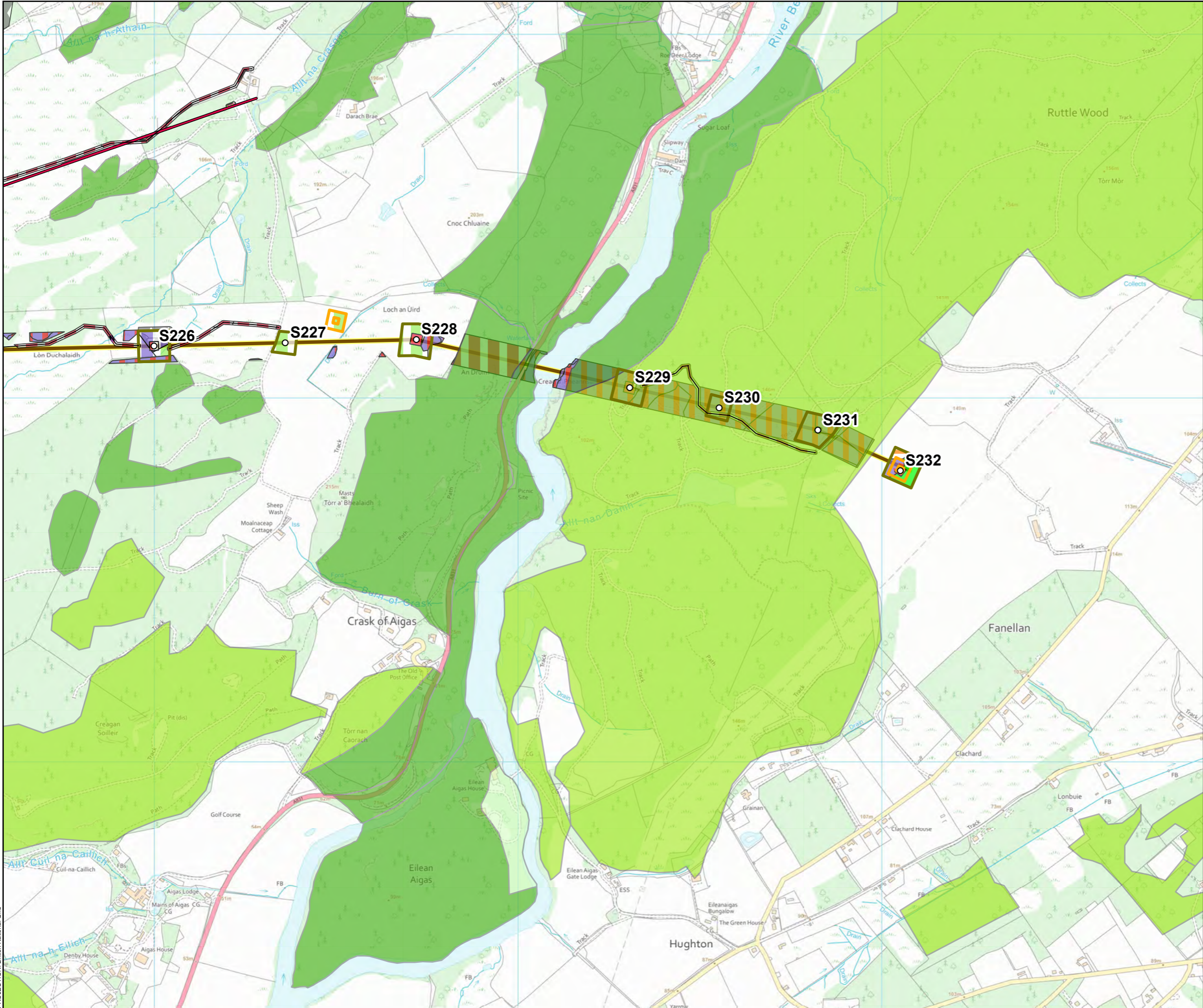
Figure 2: 58

Spittal - Loch Buidhe - Beaully 400 kV OHL Connection

Predicted Post-Development UK Habitat Classifications included in the Biodiversity Net Gain Assessment

Esri, CGIAR, N Robinson, NCEAS, USGS. Sources: Esri, TomTom, Garmin, FAO, NOAA, USGS, © OpenStreetMap contributors, and the GIS User Community, Esri, USGS; © UKHAB LTD, under licence. No onward licence implied or provided. All rights reserved [https://ukhab.org/register/].

Path: \\uksprdgists01\Data\London\Projects\0652629 - SSE Beaully to Loch Buidhe\Maps\0720281 - SLBB - BNG.aprx / 0720281 - SLBB - EIA - Ecology - Post Development - A01



Alignment Section E

Special Arrangement

Equipotential Zone (EPZ) (Pulling Position)

Temporary Tower Compound Area

Temporary Access Track - Trackway Panel

Temporary Access Track - Cut/Fill

Temporary Access Track - Floating

Permanent Access Track - Cut/Fill

Permanent Access Track - Floating

Designated sites

Ancient Woodland Inventory (AWI)

Ancient woodlands of semi-natural origin (1a)

Long-Established woodlands of plantation origin (2b)

Other woodlands on Roy map (3)

UK Habitat Classification (Direct):

c1c - cereal crops

g1b - upland acid grassland

g1c - bracken

g3c - other neutral grassland

g4 - modified grassland

h1b - upland heathland

h3h - mixed scrub

h3e - gorse scrub

u1b - developed land, sealed surface

r2b - Other rivers and streams

UK Habitat Classification (indirect):

h1b6 - wet heathland with cross-leaved heath, upland (H4010)

00.10.20.30.40.50

Kilometres

N

SCALE: See Scale Bar

SIZE: A3

PROJECT: 0720281

DATE: 11/08/2025

VERSION: A02

DRAWN: GB

CHECKED: KO

APPROVED: KG

**Figure 2: 59**

**Spittal - Loch Buidhe - Beaully 400 kV OHL Connection**

**Predicted Post-Development UK Habitat Classifications included in the Biodiversity Net Gain Assessment**