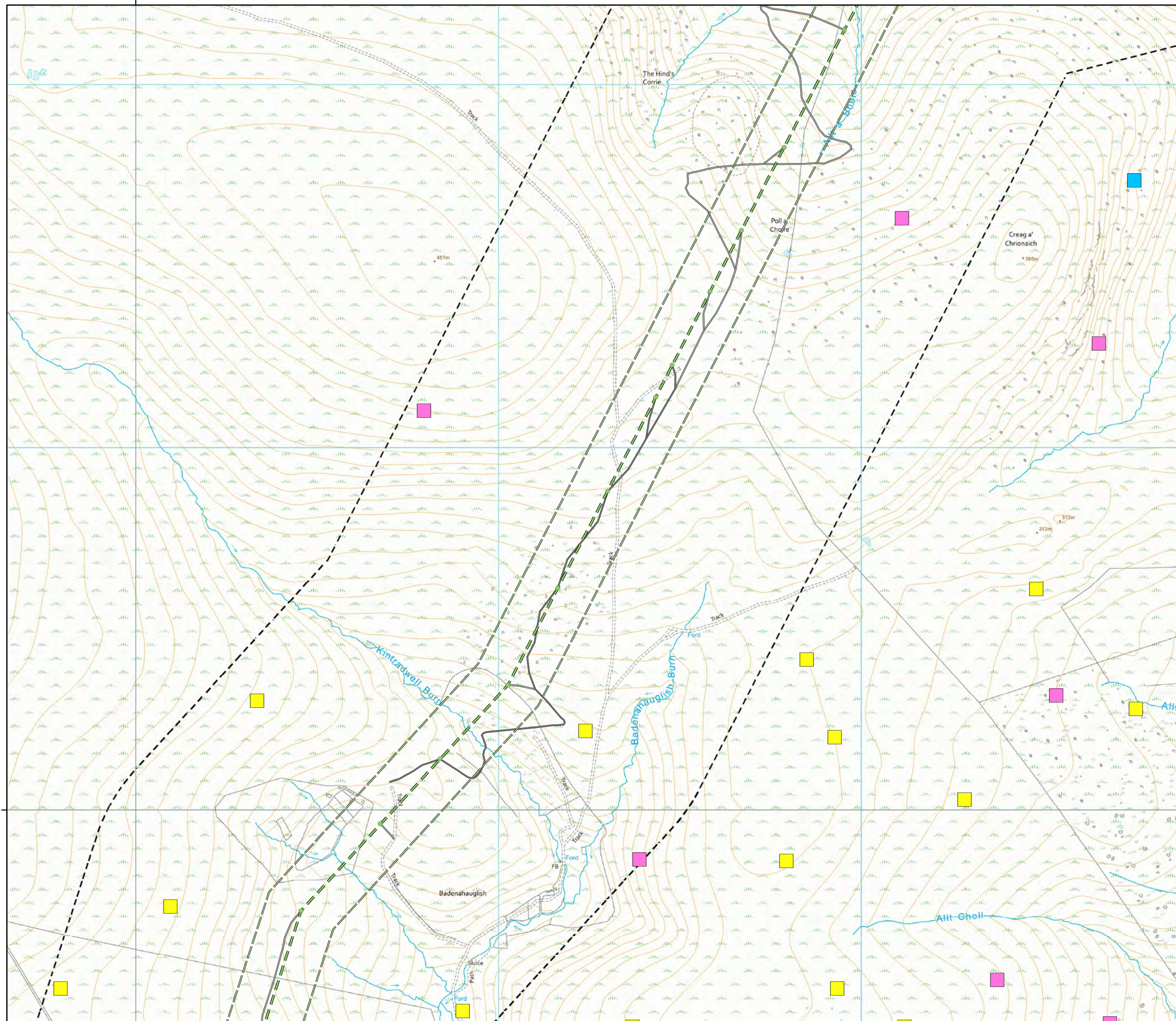


290000

910000



Beauly to Spittal



Figure 5b
Skylark Breeding
Territories - 2023 Map 26

Key

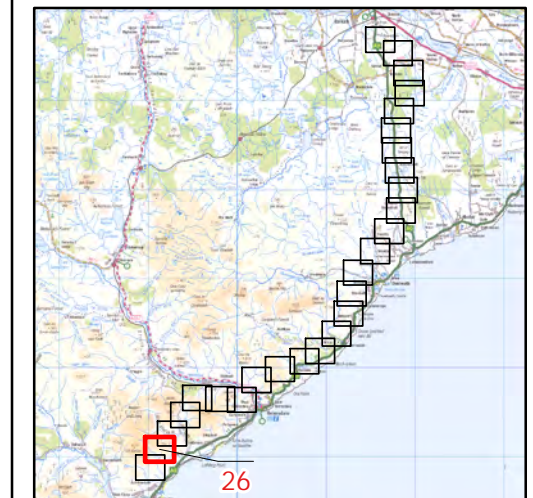
OHL Route Alignment and Tracks

- OHL Alignment
- Limit of Deviation for OHL (LoD)
- 500m buffer from LoD
- Tower
- Permanent access track
- Temporary access track

Skylark

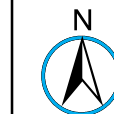
Breeding Status

- Confirmed
- Probable
- Possible
- Non-breeding



atmos
CONSULTING

0 500
Meters



Scale @ A3:
1:10,000

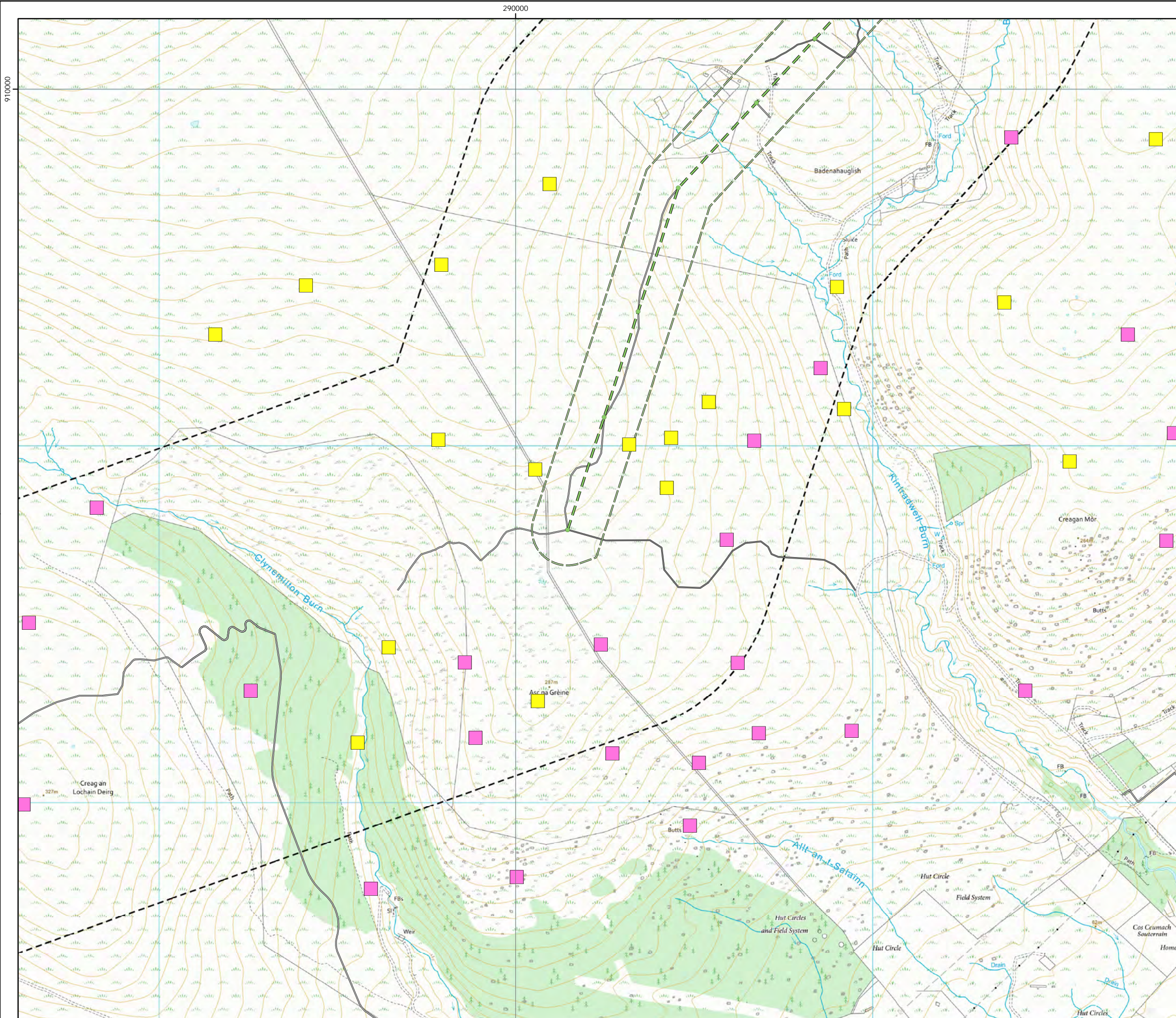


© Crown copyright 2025. All rights reserved.
Ordnance survey licence number AC0000808122.

20/01/2025

79300/OR/088e

Drawn by: AF Checked by: TH Approved by: JW

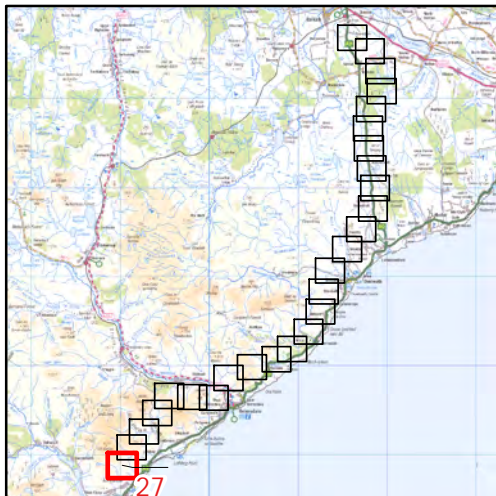


Beaulieu to Spittal



Figure 5b
Skylark Breeding
Territories - 2023 Map 27

- Key**
- OHL Route Alignment and Tracks**
- OHL Alignment
 - Limit of Deviation for OHL (LoD)
 - ⋯ 500m buffer from LoD
 - Tower
 - Permanent access track
 - Temporary access track
- Skylark**
- Breeding Status**
- Confirmed
 - Probable
 - Possible
 - Non-breeding



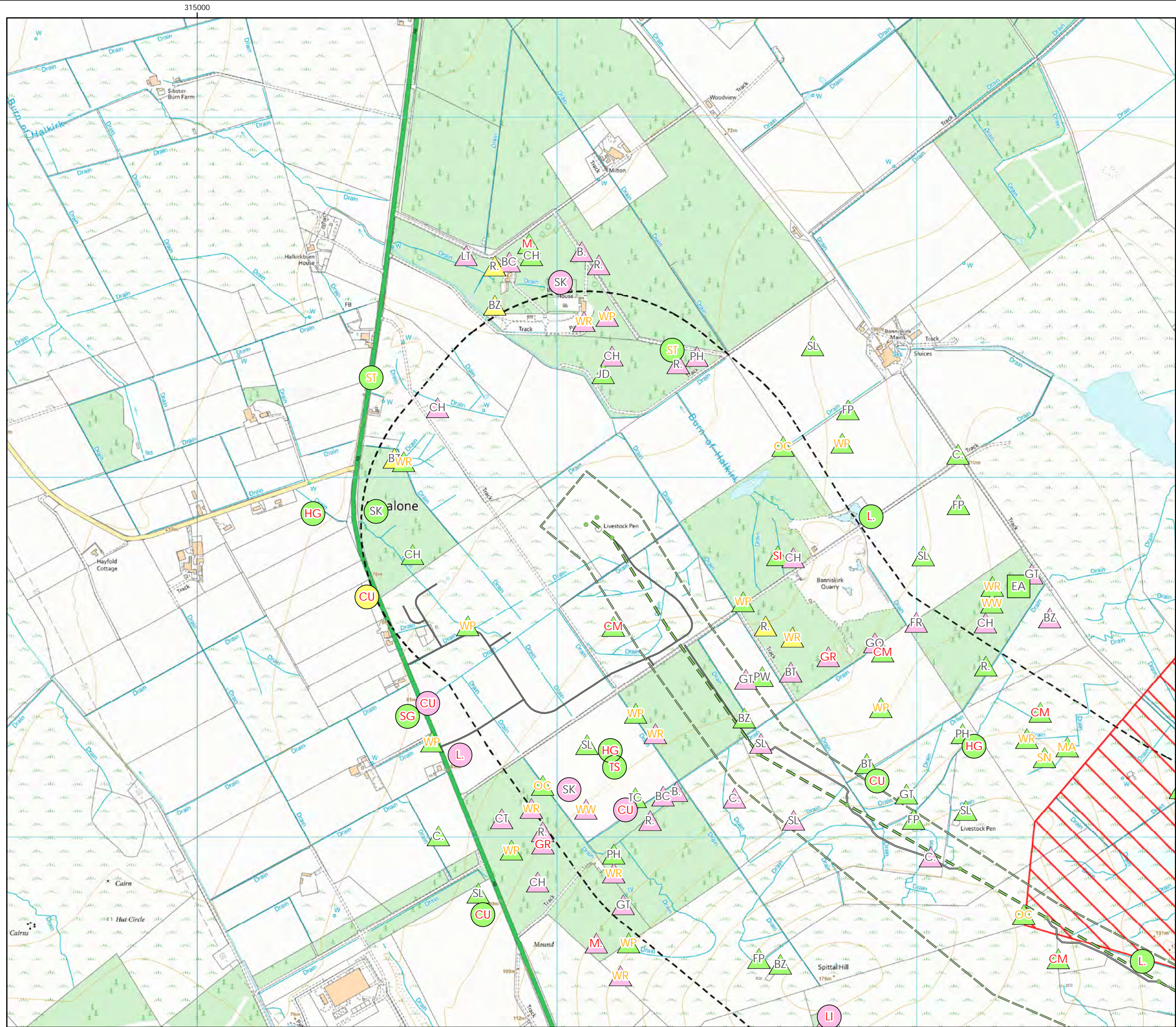
0 500
Meters



Scale @ A3:
1:10,000



© Crown copyright 2025. All rights reserved.
Ordnance survey licence number AC0000808122.



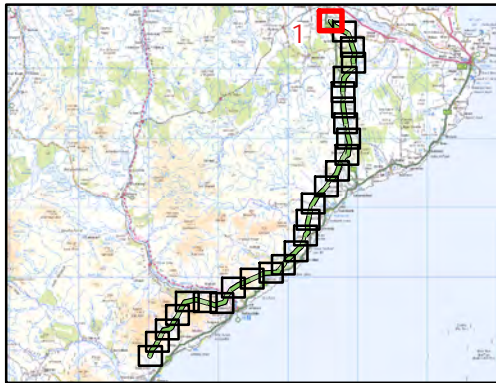
Beauly to Spittal



Figure 5c
Breeding Bird Survey
2023 Results - Map 1

- Key**
- OHL Route Alignment and Tracks**
- OHL Alignment
 - Limit of Deviation for OHL (LoD)
 - 500m buffer from LoD
 - Tower
 - Permanent access track
 - Temporary access track
 - No Access Areas - surveyed from public roads
- Category**
- Schedule 1/Annex 1
 - Scottish Priority Species
 - Not designated
- Breeding Status**
- Confirmed
 - Probable
 - Possible
 - Non-breeding

Red Listed species - BOCC
Amber Listed species - BOCC



atmos
CONSULTING

0 500
Meters



Scale @ A3:
1:10,000



© Crown copyright 2025. All rights reserved.
Ordnance survey licence number AC0000808122.

20/01/2025 79300/OR/088f
Drawn by: AF Checked by: TH Approved by: JW

Beauly to Spittal



Figure 5c
Breeding Bird Survey
2023 Results - Map 2

Key

OHL Route Alignment and Tracks

- OHL Alignment
- Limit of Deviation for OHL (LoD)
- 500m buffer from LoD
- Tower
- Permanent access track
- Temporary access track
- No Access Areas - surveyed from public roads

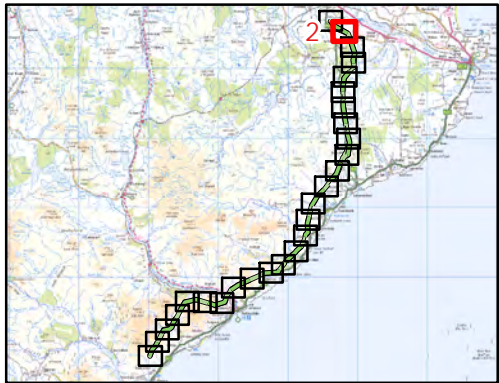
Category

- Schedule 1/Annex 1
- Scottish Priority Species
- Not designated

Breeding Status

- Confirmed
- Probable
- Possible
- Non-breeding

Red Listed species - BOCC
Amber Listed species - BOCC



0 500
Meters

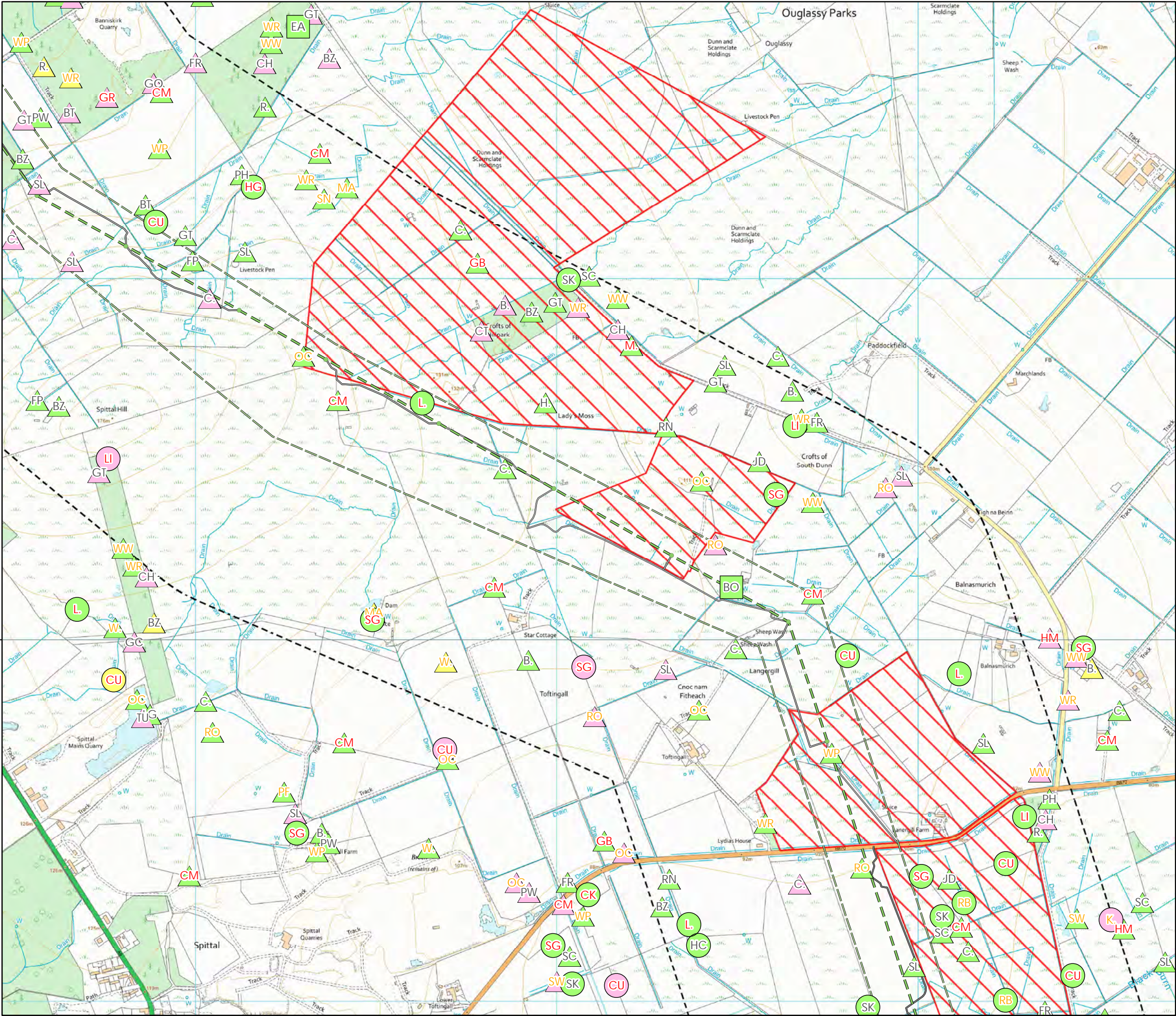


Scale @ A3:
1:10,000



© Crown copyright 2025. All rights reserved.
Ordnance survey licence number AC0000808122.

20/01/2025 79300/OR/088f
Drawn by: AF Checked by: TH Approved by: JW



Beauly to Spittal



Figure 5c
Breeding Bird Survey
2023 Results - Map 3

Key

OHL Route Alignment and Tracks

- OHL Alignment
- Limit of Deviation for OHL (LoD)
- 500m buffer from LoD
- Tower
- Permanent access track
- Temporary access track
- No Access Areas - surveyed from public roads

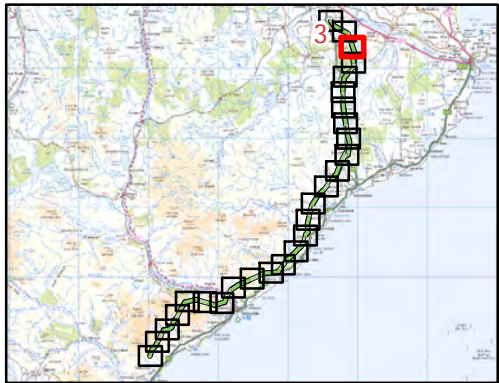
Category

- Schedule 1/Annex 1
- Scottish Priority Species
- Not designated

Breeding Status

- Confirmed
- Probable
- Possible
- Non-breeding

Red Listed species - BOCC
Amber Listed species - BOCC



0 500
Meters



Scale @ A3:
1:10,000



© Crown copyright 2025. All rights reserved.
Ordnance survey licence number AC0000808122.

Beauly to Spittal



Figure 5c
Breeding Bird Survey
2023 Results - Map 4

Key

OHL Route Alignment and Tracks

- OHL Alignment
- Limit of Deviation for OHL (LoD)
- 500m buffer from LoD
- Tower
- Permanent access track
- Temporary access track
- No Access Areas - surveyed from public roads

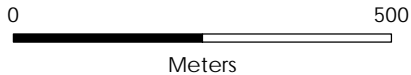
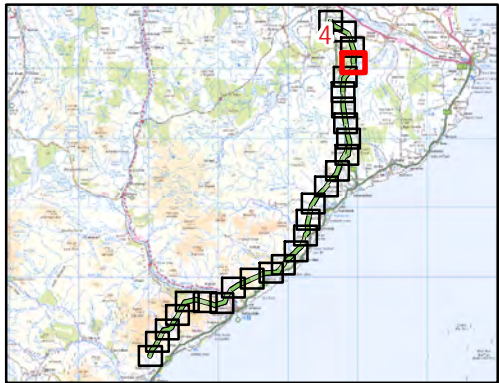
Category

- Schedule 1/Annex 1
- Scottish Priority Species
- Not designated

Breeding Status

- Confirmed
- Probable
- Possible
- Non-breeding

Red Listed species - BOCC
Amber Listed species - BOCC



Scale @ A3:
1:10,000



© Crown copyright 2025. All rights reserved.
Ordnance survey licence number AC0000808122.

20/01/2025 79300/OR/088f
Drawn by: AF Checked by: TH Approved by: JW

Beauly to Spittal



Figure 5c
Breeding Bird Survey
2023 Results - Map 5

Key

OHL Route Alignment and Tracks

- OHL Alignment
- Limit of Deviation for OHL (LoD)
- 500m buffer from LoD
- Tower
- Permanent access track
- Temporary access track
- No Access Areas - surveyed from public roads

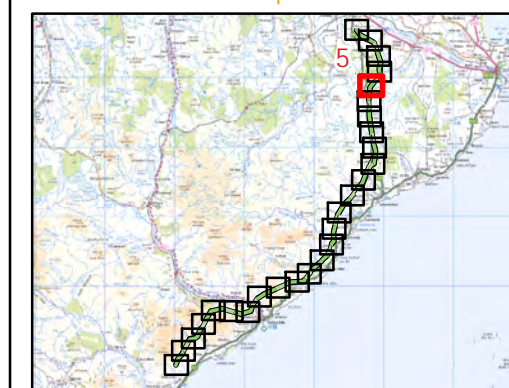
Category

- Schedule 1/Annex 1
- Scottish Priority Species
- Not designated

Breeding Status

- Confirmed
- Probable
- Possible
- Non-breeding

Red Listed species - BOCC
Amber Listed species - BOCC



atmos
CONSULTING

0 500
Meters



Scale @ A3:
1:10,000



© Crown copyright 2025. All rights reserved.
Ordnance survey licence number AC0000808122.

20/01/2025 79300/OR/088f
Drawn by: AF Checked by: TH Approved by: JW

Beauly to Spittal



Figure 5c
Breeding Bird Survey
2023 Results - Map 6

Key

OHL Route Alignment and Tracks

- OHL Alignment
- Limit of Deviation for OHL (LoD)
- 500m buffer from LoD
- Tower
- Temporary access track
- No Access Areas - surveyed from public roads

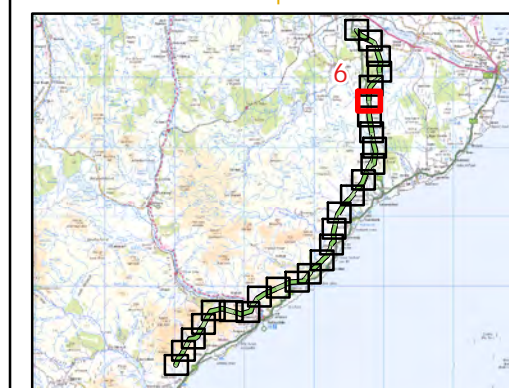
Category

- Schedule 1/Annex 1
- Scottish Priority Species
- Not designated

Breeding Status

- Confirmed
- Probable
- Possible
- Non-breeding

Red Listed species - BOCC
Amber Listed species - BOCC



atmos
CONSULTING

0 500
Meters



Scale @ A3:
1:10,000



© Crown copyright 2025. All rights reserved.
Ordnance survey licence number AC0000808122.

20/01/2025 79300/OR/088f
Drawn by: AF Checked by: TH Approved by: JW

Beauly to Spittal



Figure 5c
Breeding Bird Survey
2023 Results - Map 7

Key

OHL Route Alignment and Tracks

- OHL Alignment
- Limit of Deviation for OHL (LoD)
- 500m buffer from LoD
- Tower
- Permanent access track
- Temporary access track
- No Access Areas - surveyed from public roads

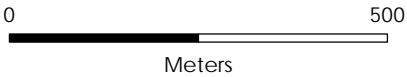
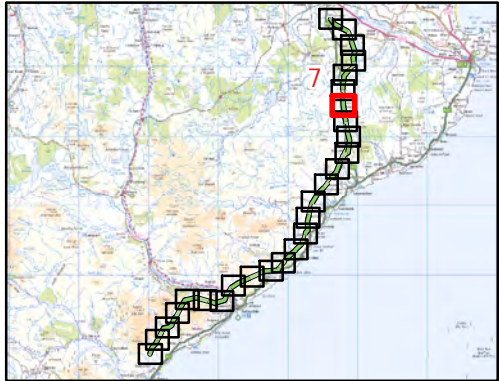
Category

- Schedule 1/Annex 1
- Scottish Priority Species
- Not designated

Breeding Status

- Confirmed
- Probable
- Possible
- Non-breeding

Red Listed species - BOCC
Amber Listed species - BOCC



Scale @ A3:
1:10,000



© Crown copyright 2025. All rights reserved.
Ordnance survey licence number AC0000808122.

Beauly to Spittal



Figure 5c
Breeding Bird Survey
2023 Results - Map 8

Key

OHL Route Alignment and Tracks

- OHL Alignment
- Limit of Deviation for OHL (LoD)
- 500m buffer from LoD
- Tower
- Permanent access track
- Temporary access track
- No Access Areas - surveyed from public roads

Category

- Schedule 1/Annex 1
- Scottish Priority Species
- Not designated

Breeding Status

- Confirmed
- Probable
- Possible
- Non-breeding

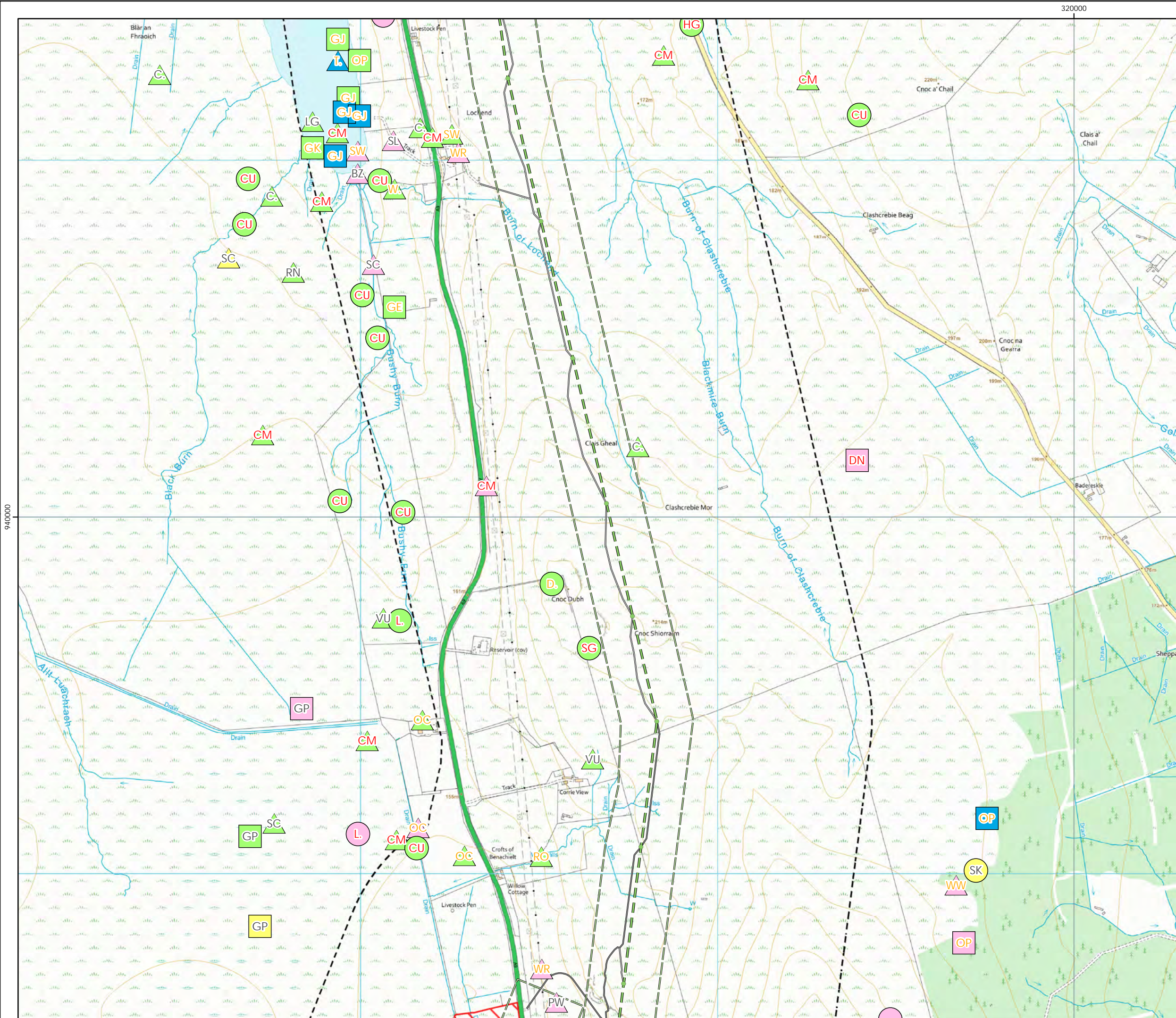
Red Listed species - BOCC
Amber Listed species - BOCC

atmos CONSULTING

0 500
Meters

Scale @ A3:
1:10,000

© Crown copyright 2025. All rights reserved.
Ordnance survey licence number AC0000808122.



Beauly to Spittal



Figure 5c
Breeding Bird Survey
2023 Results - Map 9

Key

OHL Route Alignment and Tracks

- OHL Alignment
- Limit of Deviation for OHL (LoD)
- 500m buffer from LoD
- Tower
- Permanent access track
- Temporary access track
- No Access Areas - surveyed from public roads

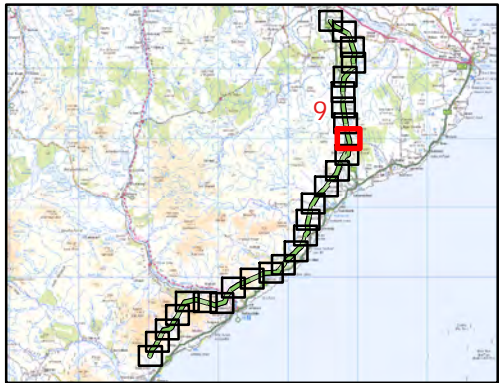
Category

- Schedule 1/Annex 1
- Scottish Priority Species
- Not designated

Breeding Status

- Confirmed
- Probable
- Possible
- Non-breeding

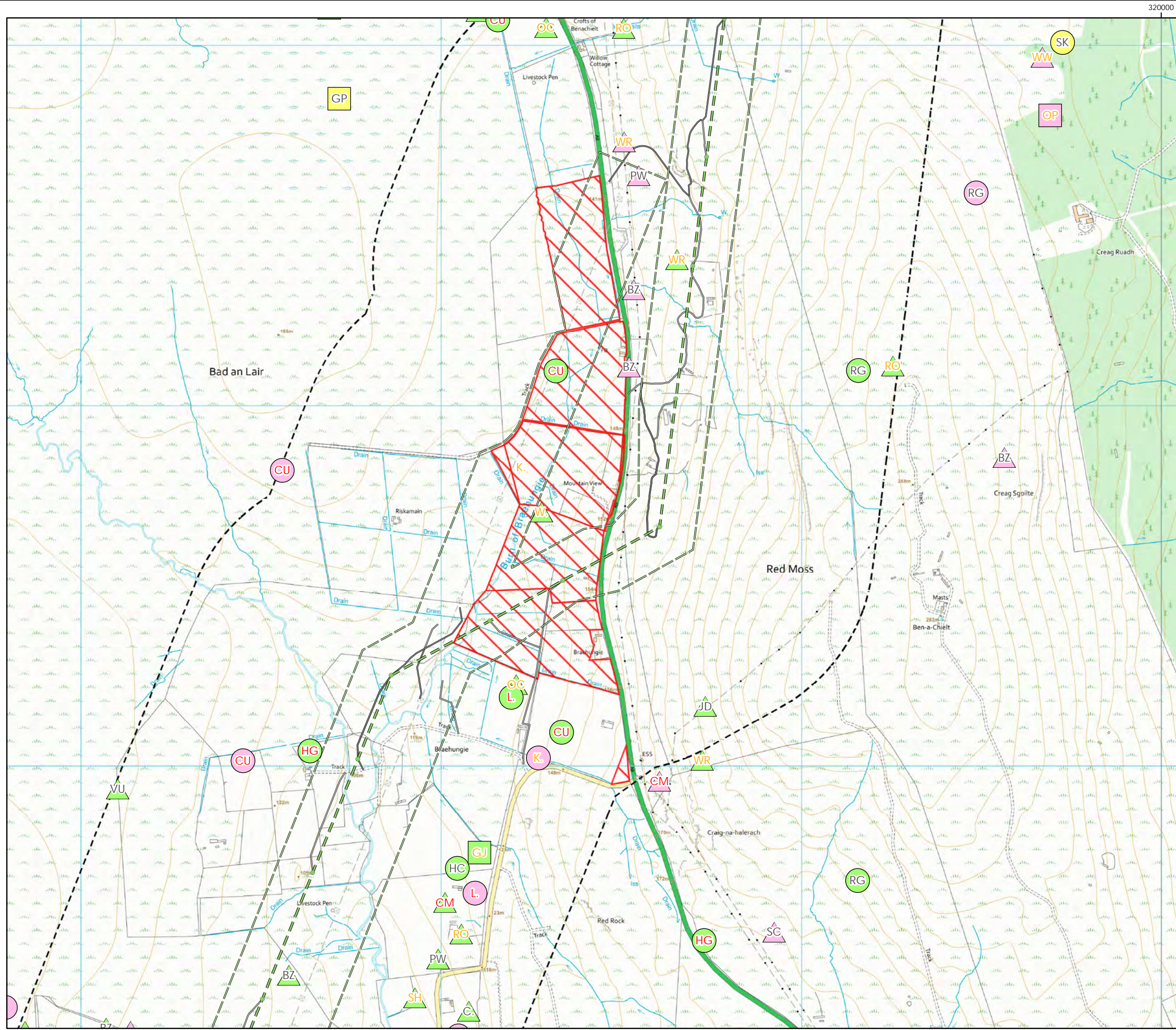
Red Listed species - BOCC
Amber Listed species - BOCC



0 500
Meters

Scale @ A3:
1:10,000

North arrow and accreditation logos (UKAS, URAS).



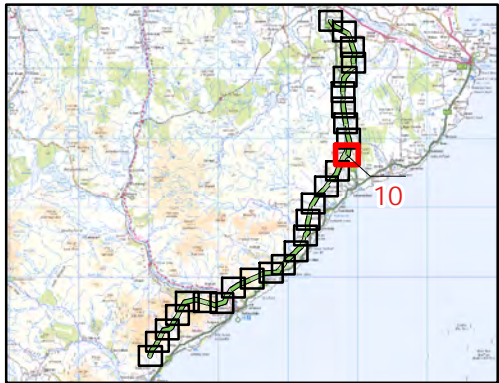
Beaulieu to Spittal



Figure 5c
Breeding Bird Survey
2023 Results - Map 10

- Key**
- OHL Route Alignment and Tracks**
- OHL Alignment
 - Limit of Deviation for OHL (LoD)
 - 500m buffer from LoD
 - Tower
 - Permanent access track
 - Temporary access track
 - No Access Areas - surveyed from public roads
- Category**
- Schedule 1/Annex 1
 - Scottish Priority Species
 - Not designated
- Breeding Status**
- Confirmed
 - Probable
 - Possible
 - Non-breeding

Red Listed species - BOCC
Amber Listed species - BOCC



atmos
CONSULTING

0 500
Meters



Scale @ A3:
1:10,000



© Crown copyright 2025. All rights reserved.
Ordnance survey licence number AC0000808122.

20/01/2025 79300/OR/088f
Drawn by: AF Checked by: TH Approved by: JW

Beauly to Spittal



Figure 5c
Breeding Bird Survey
2023 Results - Map 11

Key

OHL Route Alignment and Tracks

- OHL Alignment
- Limit of Deviation for OHL (LoD)
- 500m buffer from LoD
- Tower
- Temporary access track
- No Access Areas - surveyed from public roads

Category

- Schedule 1/Annex 1
- Scottish Priority Species
- Not designated

Breeding Status

- Confirmed
- Probable
- Possible
- Non-breeding

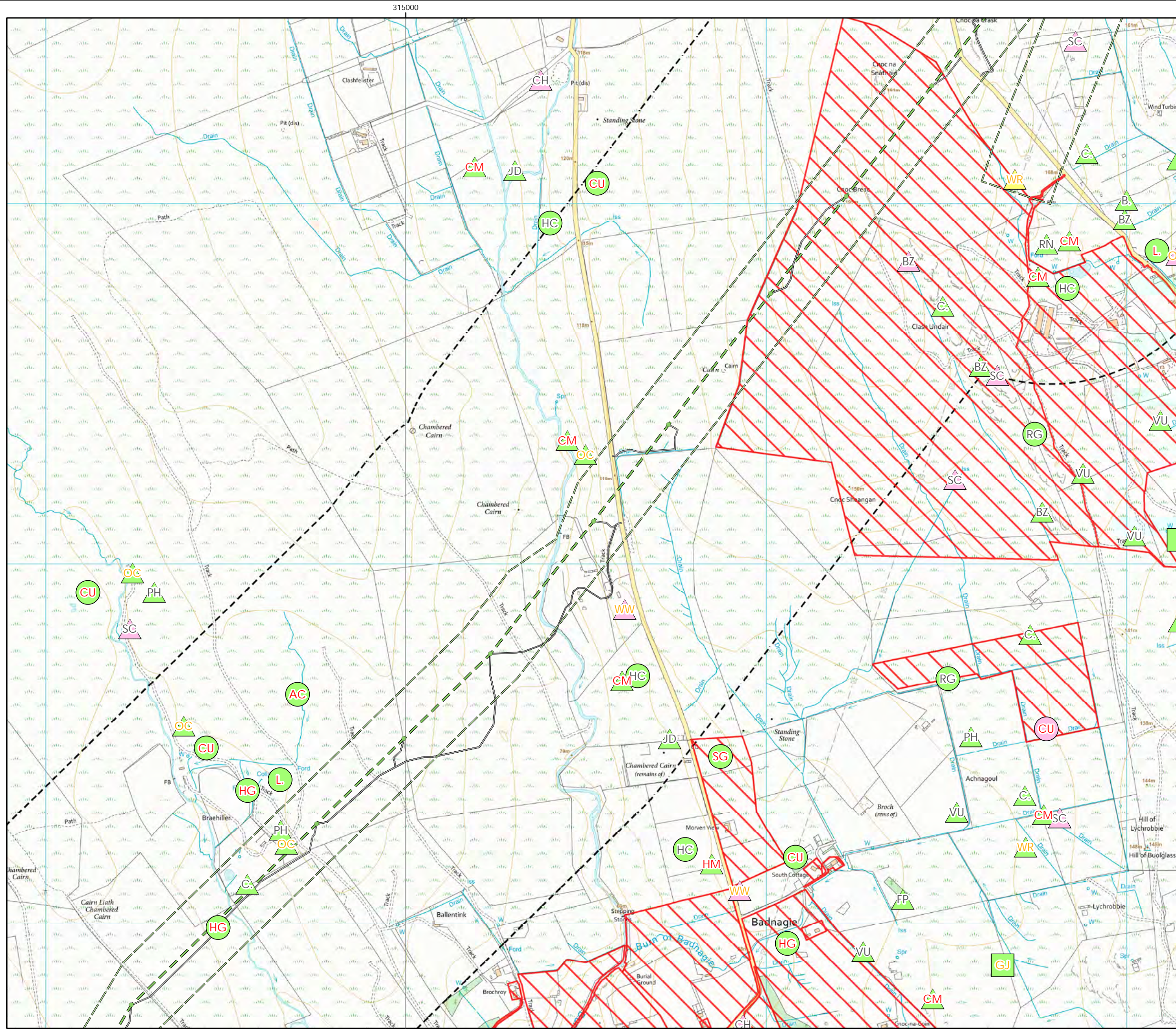
Red Listed species - BOCC
Amber Listed species - BOCC

atmos CONSULTING

0 500
Meters

Scale @ A3:
1:10,000

© Crown copyright 2025. All rights reserved.
Ordnance survey licence number AC0000808122.



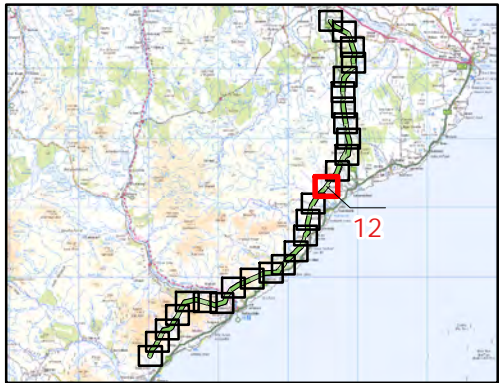
Beaulieu to Spittal



Figure 5c
Breeding Bird Survey
2023 Results - Map 12

- Key**
- OHL Route Alignment and Tracks
 - OHL Alignment
 - Limit of Deviation for OHL (LoD)
 - 500m buffer from LoD
 - Tower
 - Permanent access track
 - Temporary access track
 - No Access Areas - surveyed from public roads
 - Category**
 - Schedule 1/Annex 1
 - Scottish Priority Species
 - Not designated
 - Breeding Status**
 - Confirmed
 - Probable
 - Possible
 - Non-breeding

Red Listed species - BOCC
Amber Listed species - BOCC



atmos
CONSULTING

0 500
Meters

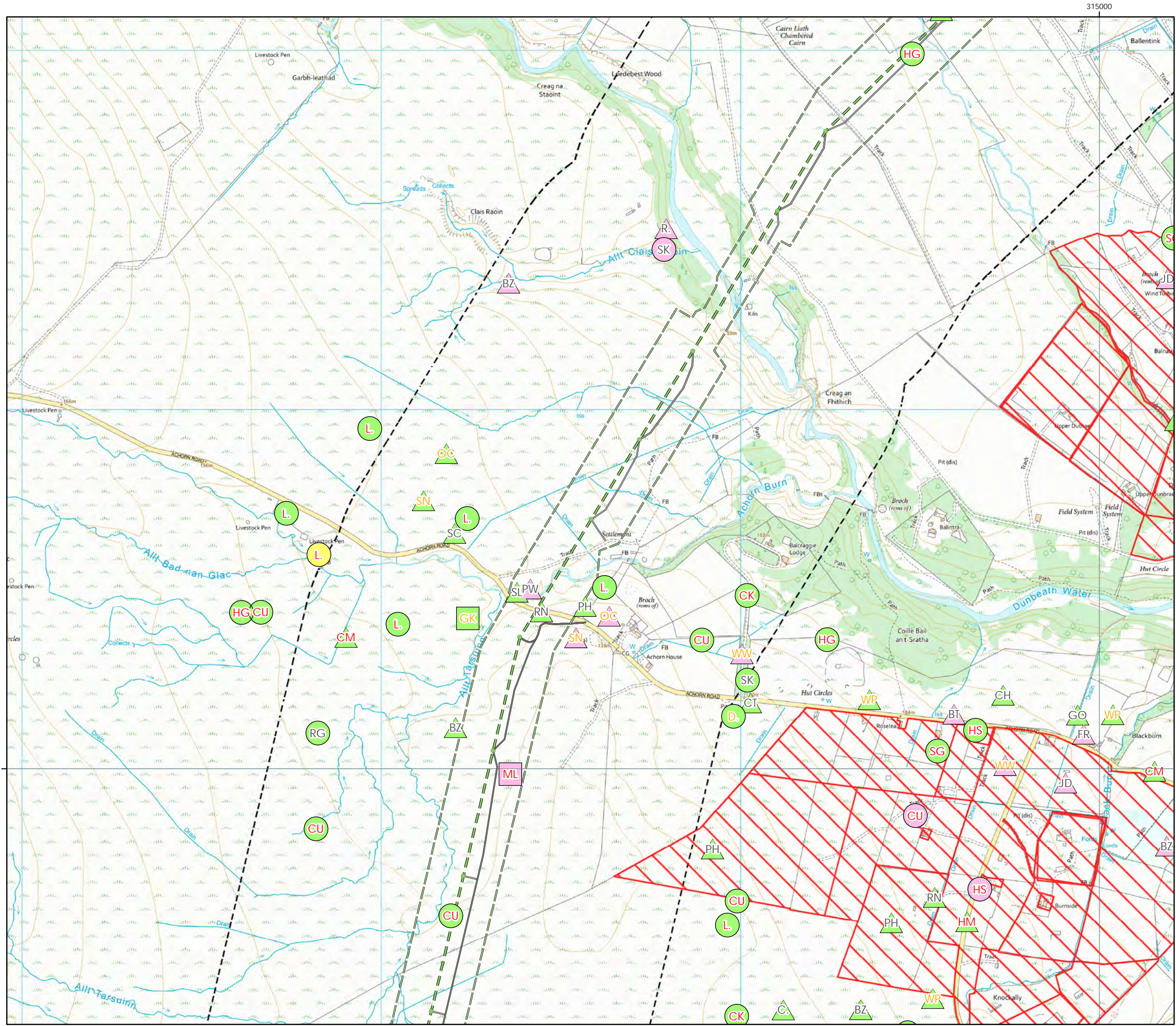


Scale @ A3:
1:10,000



© Crown copyright 2025. All rights reserved.
Ordnance survey licence number AC0000808122.

20/01/2025 79300/OR/088f
Drawn by: AF Checked by: TH Approved by: JW



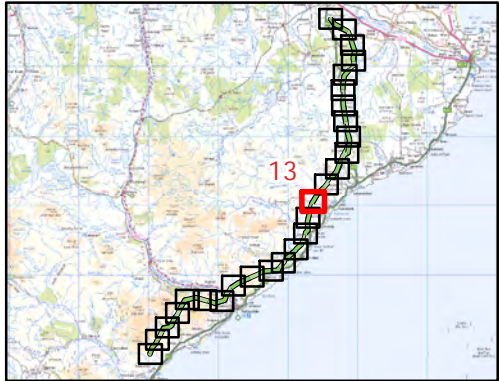
Beaulieu to Spittal



Figure 5c
Breeding Bird Survey
2023 Results - Map 13

- Key**
- OHL Route Alignment and Tracks**
- OHL Alignment
 - Limit of Deviation for OHL (LoD)
 - 500m buffer from LoD
 - Tower
 - Permanent access track
 - Temporary access track
 - No Access Areas - surveyed from public roads
- Category**
- Schedule 1/Annex 1
 - Scottish Priority Species
 - Not designated
- Breeding Status**
- Confirmed
 - Probable
 - Possible
 - Non-breeding

Red Listed species - BOCC
Amber Listed species - BOCC



atmos
CONSULTING

0 500
Meters



Scale @ A3:
1:10,000



© Crown copyright 2025. All rights reserved.
Ordnance survey licence number AC0000808122.

20/01/2025 79300/OR/088f
Drawn by: AF Checked by: TH Approved by: JW

Beauly to Spittal



Figure 5c
Breeding Bird Survey
2023 Results - Map 14

Key

OHL Route Alignment and Tracks

- OHL Alignment
- Limit of Deviation for OHL (LoD)
- 500m buffer from LoD
- Tower
- Permanent access track
- Temporary access track
- No Access Areas - surveyed from public roads

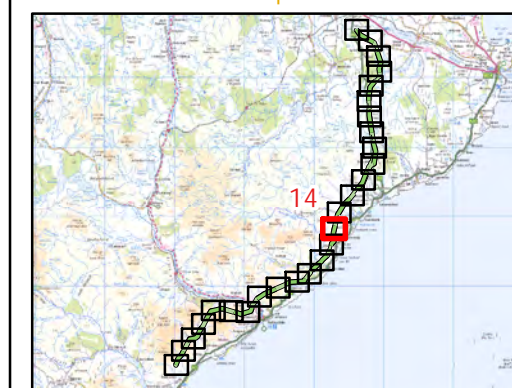
Category

- Schedule 1/Annex 1
- Scottish Priority Species
- Not designated

Breeding Status

- Confirmed
- Probable
- Possible
- Non-breeding

Red Listed species - BOCC
Amber Listed species - BOCC



atmos
CONSULTING

0 500
Meters



Scale @ A3:
1:10,000



© Crown copyright 2025. All rights reserved.
Ordnance survey licence number AC0000808122.

20/01/2025 79300/OR/088f
Drawn by: AF Checked by: TH Approved by: JW