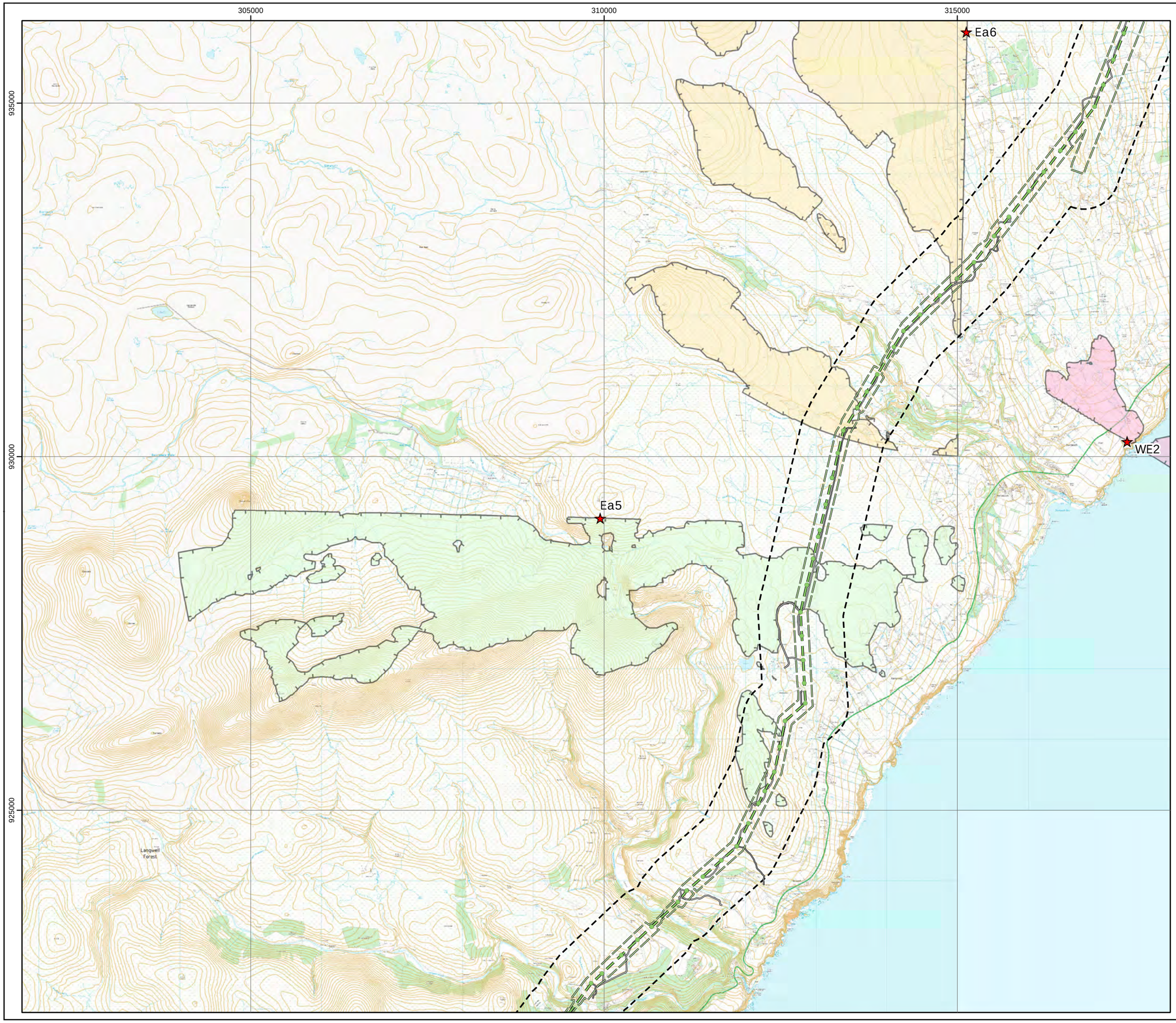

Beauly to Spittal

ERM
Scottish & Southern Electricity Networks
TRANSMISSION

Figure 13
Raptor Winter Roost
VP Locations and Viewsheds
Map 4

Key

OHL Route Alignment and Tracks

- OHL Alignment
- Limit of Deviation for OHL (LoD)
- 500m buffer from LoD
- Tower
- Permanent access track
- Temporary access track
- Vantage Point

VP Viewshed

- Ea5
- WE2
- Ea6

Generated using Ordnance Survey's Terrain 50 dataset that does not take into account the screening effects of buildings.

Observer height 1.5m above ground.
Viewshed height modelled 10m above ground.

Forestry has been used to screen visibility at a height of 10m using the Ordnance Survey OpenMapLocal Woodland dataset.

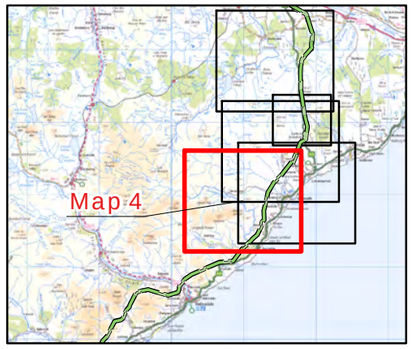

atmos CONSULTING

0 0.5 1
Kilometres

N

Scale @ A3:
1:50,000

© Crown copyright 2025. All rights reserved.
Ordnance survey licence number AC0000808122.

23/01/2025 79300/OR/101c

Drawn by: AF Checked by: TH Approved by: JW

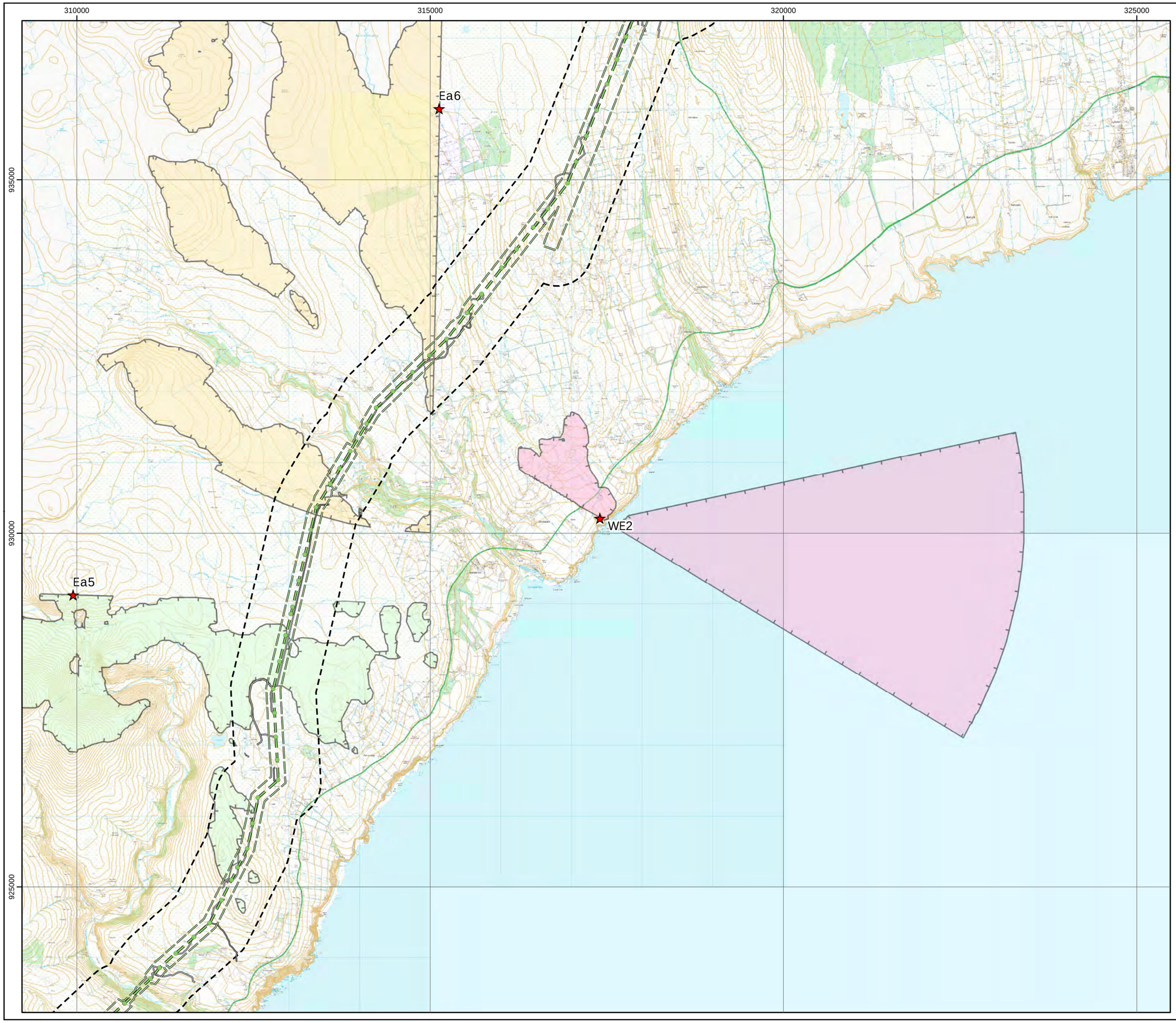

Beauly to Spittal

ERM

Scottish & Southern Electricity Networks
TRANSMISSION

Figure 13
Raptor Winter Roost
VP Locations and Viewsheds
Map 5

Key

OHL Route Alignment and Tracks

- OHL Alignment
- Limit of Deviation for OHL (LoD)
- 500m buffer from LoD
- Tower
- Permanent access track
- Temporary access track
- Vantage Point

VP Viewshed

- Ea5
- WE2
- Ea6

Generated using Ordnance Survey's Terrain 50 dataset that does not take into account the screening effects of buildings.

Observer height 1.5m above ground.
Viewshed height modelled 10m above ground.

Forestry has been used to screen visibility at a height of 10m using the Ordnance Survey OpenMapLocal Woodland dataset.

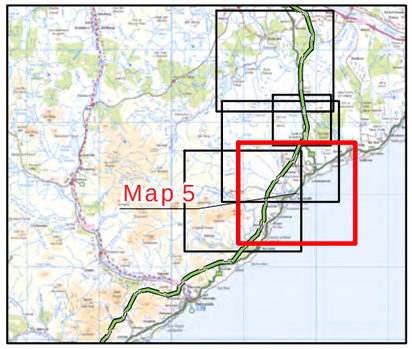

atmos
CONSULTING

0 0.5 1
Kilometres

N

Scale @ A3:
1:50,000

© Crown copyright 2025. All rights reserved.
Ordnance survey licence number AC0000808122.

23/01/2025 79300/OR/101c

Drawn by: AF Checked by: TH Approved by: JW

Beauly to Spittal

ERM | Scottish & Southern Electricity Networks TRANSMISSION

Figure 14a
Raptors Roost Activity
Kites, eagles and owls - Map 1

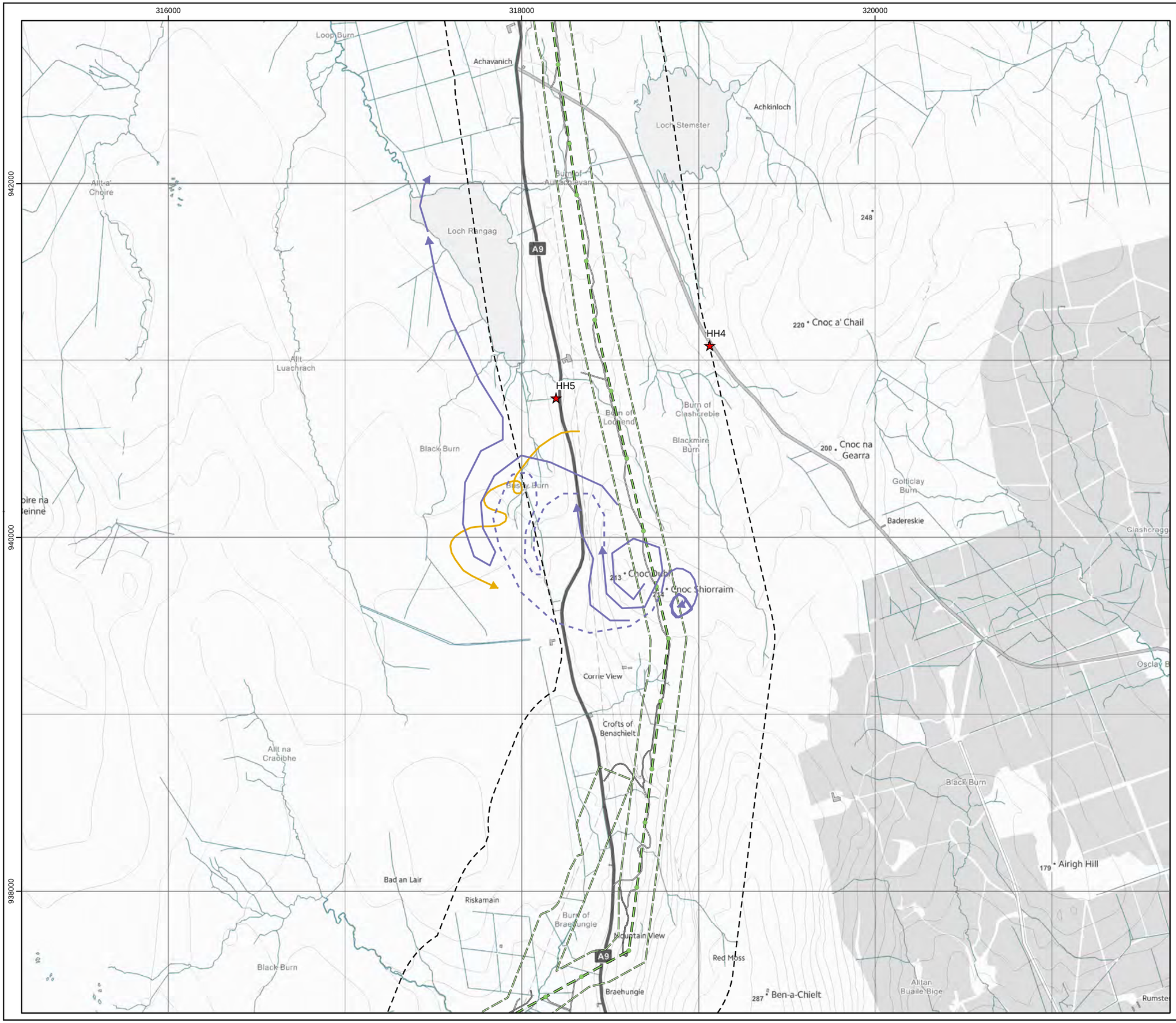

Key

OHL Route Alignment and Tracks
- OHL Alignment
- Limit of Deviation for OHL (LoD)
- 500m buffer from LoD
- Tower
- Permanent access track
- Temporary access track
- Vantage Point

Target species registrations
- Golden eagle
- White-tailed eagle
- Short-eared owl

Height Band
- Below 5m height
- 5 - 70m height
- Above 70m height
- On ground
- Heard only

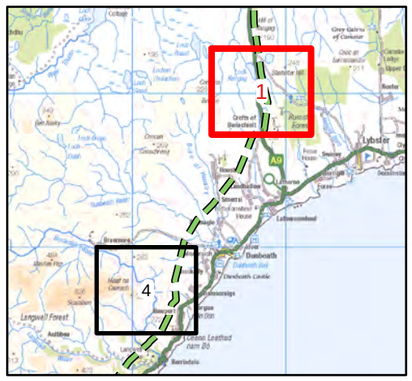

atmos CONSULTING

0 0.25 0.5 1
Kilometres

N

Scale @ A3:
1:20,000

© Crown copyright 2025. All rights reserved.
Ordnance survey licence number AC0000808122.

14/01/2025 | 79300/OR/078b
Drawn by: ET | Checked by: TH | Approved by: JW

Beauly to Spittal

ERM | Scottish & Southern Electricity Networks TRANSMISSION

Figure 14a
Raptors Roost Activity
Kites, eagles and owls - Map 4

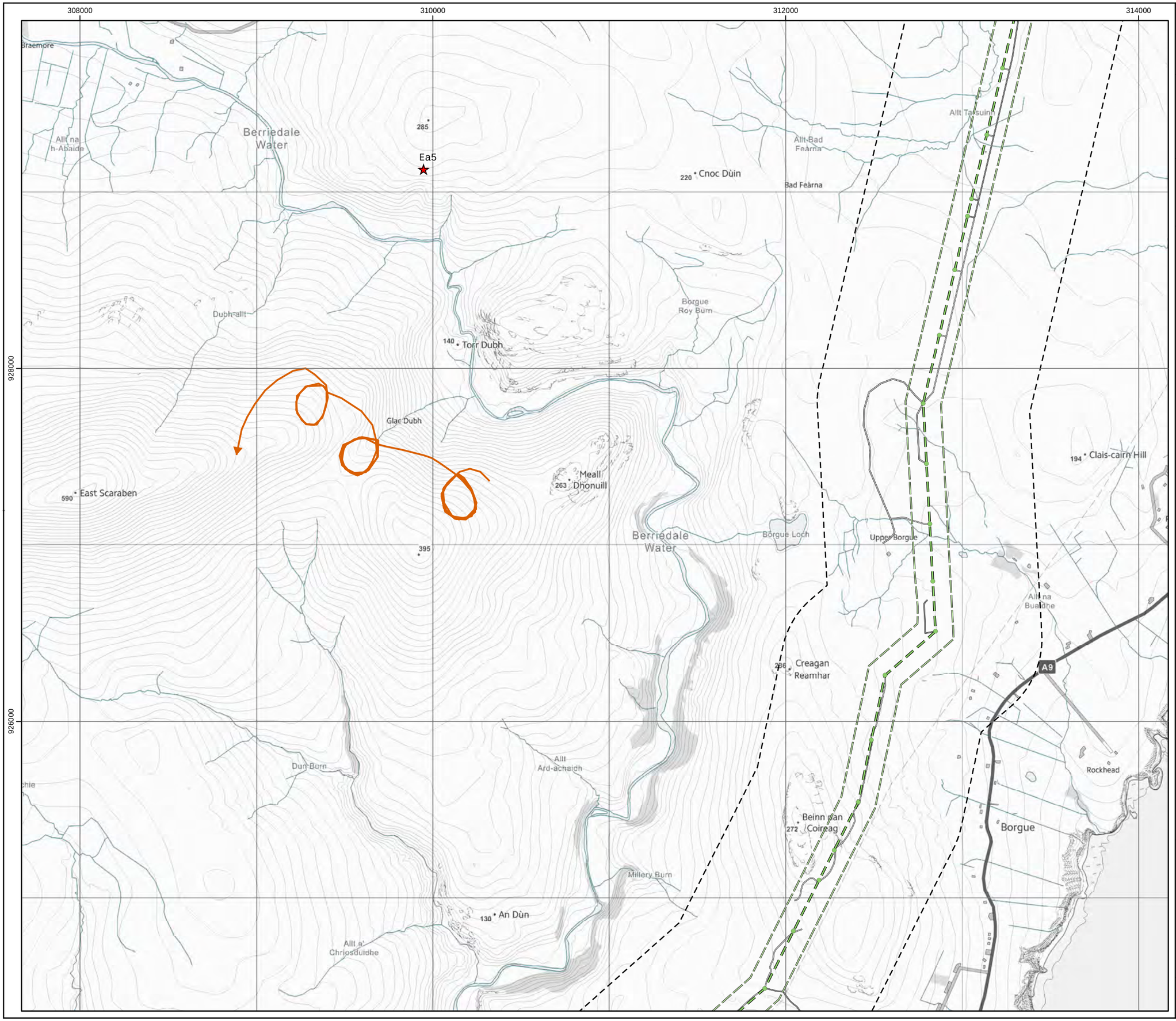

Key

OHL Route Alignment and Tracks
- OHL Alignment
- Limit of Deviation for OHL (LoD)
- 500m buffer from LoD
- Tower
- Permanent access track
- Temporary access track
- Vantage Point

Target species registrations
- Golden eagle
- White-tailed eagle
- Short-eared owl

Height Band
- Below 5m height
- 5 - 70m height
- Above 70m height
- On ground
- Heard only

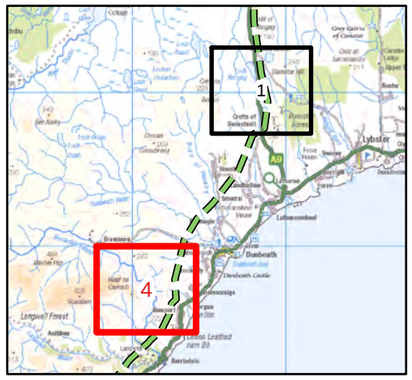

atmos CONSULTING

0 0.25 0.5 1
Kilometres

N

Scale @ A3:
1:20,000

© Crown copyright 2025. All rights reserved.
Ordnance survey licence number AC0000808122.

14/01/2025 79300/OR/078b

Drawn by: ET Checked by: TH Approved by: JW

Beauly to Spittal

ERM | Scottish & Southern Electricity Networks TRANSMISSION

Figure 14b
Raptor Roost Activity
Other raptors - Map 1

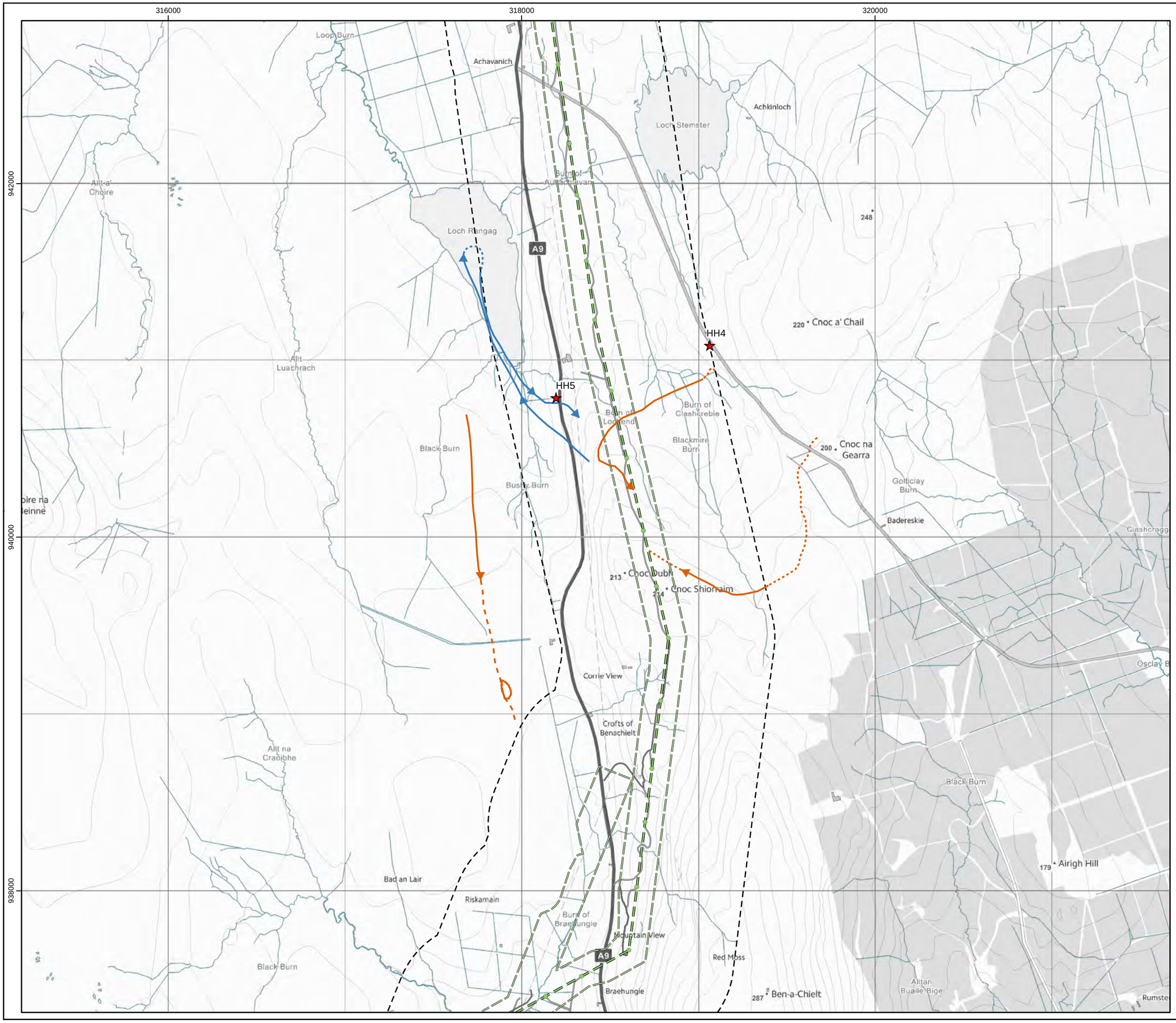

Key

OHL Route Alignment and Tracks
- OHL Alignment
- Limit of Deviation for OHL (LoD)
- 500m buffer from LoD
- Tower
- Permanent access track
- Temporary access track
- Vantage Point

Target species registrations
- Hen harrier
- Osprey

Height Band
- Below 5m height
- 5 - 70m height
- Above 70m height
- On ground
- Heard only

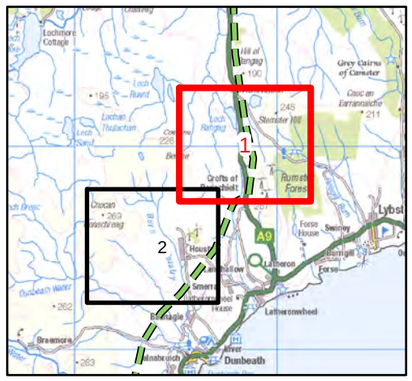

atmos CONSULTING

0 0.25 0.5 1
Kilometres

N

Scale @ A3:
1:20,000

© Crown copyright 2025. All rights reserved.
Ordnance survey licence number AC0000808122.

14/01/2025 79300/OR/079b

Drawn by: ET Checked by: TH Approved by: JW

Beauly to Spittal

ERM | Scottish & Southern Electricity Networks TRANSMISSION

Figure 14b
Raptor Roost Activity
Other raptors - Map 2

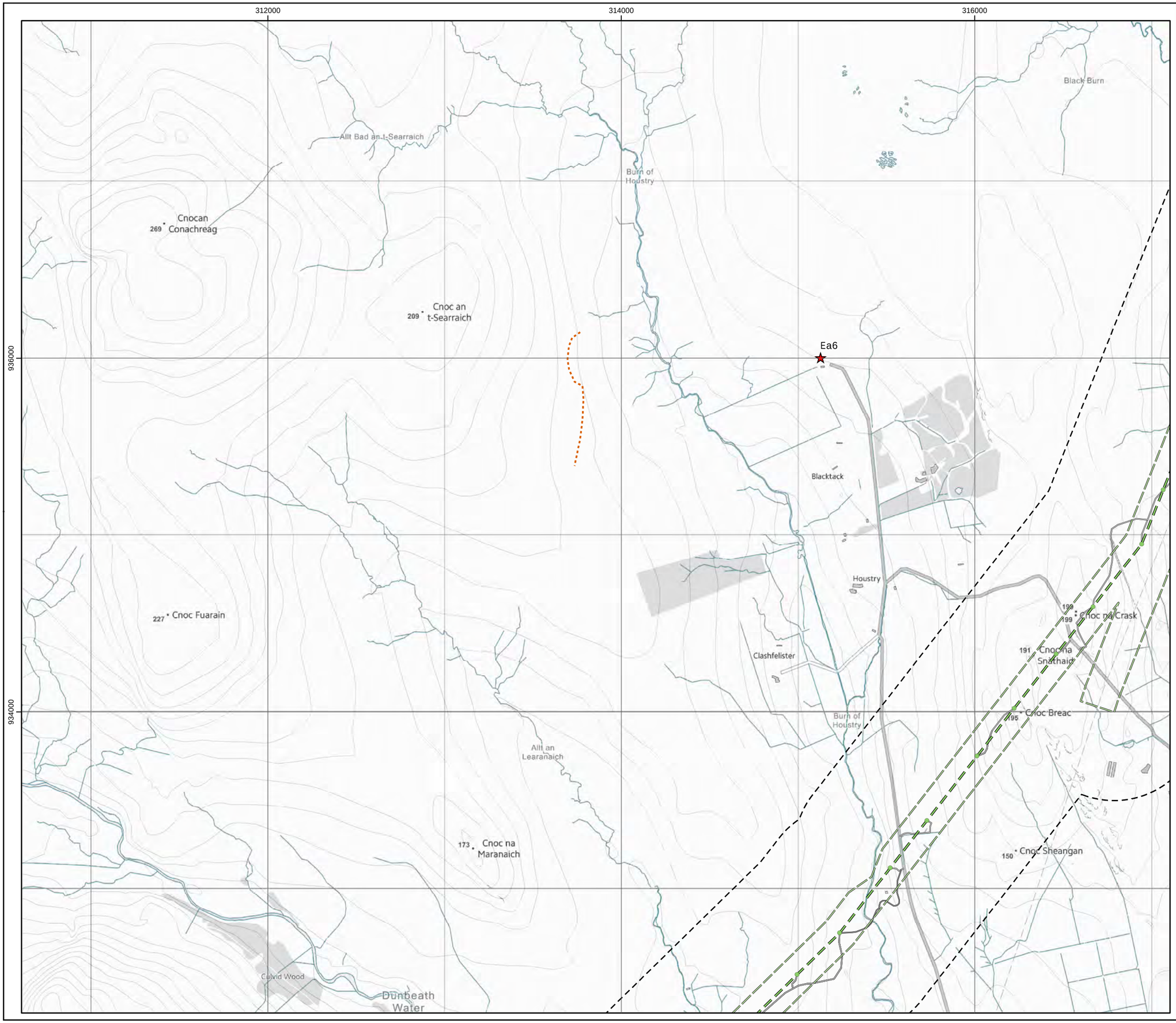

Key

OHL Route Alignment and Tracks
- OHL Alignment
- Limit of Deviation for OHL (LoD)
- 500m buffer from LoD
- Tower
- Permanent access track
- Temporary access track
- Vantage Point

Target species registrations
- Hen harrier
- Osprey

Height Band
- Below 5m height
- 5 - 70m height
- Above 70m height
- On ground
- Heard only

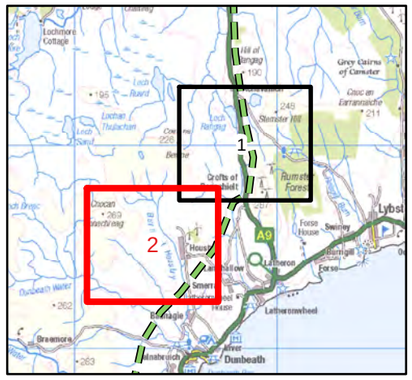

atmos CONSULTING

0 0.25 0.5 1
Kilometres

N

Scale @ A3:
1:20,000

© Crown copyright 2025. All rights reserved.
Ordnance survey licence number AC0000808122.

14/01/2025 79300/OR/079b

Drawn by: ET Checked by: TH Approved by: JW

Beauly to Spittal

ERM | Scottish & Southern Electricity Networks TRANSMISSION

Figure 14c
Raptor Roost Activity
Gulls - Map 1

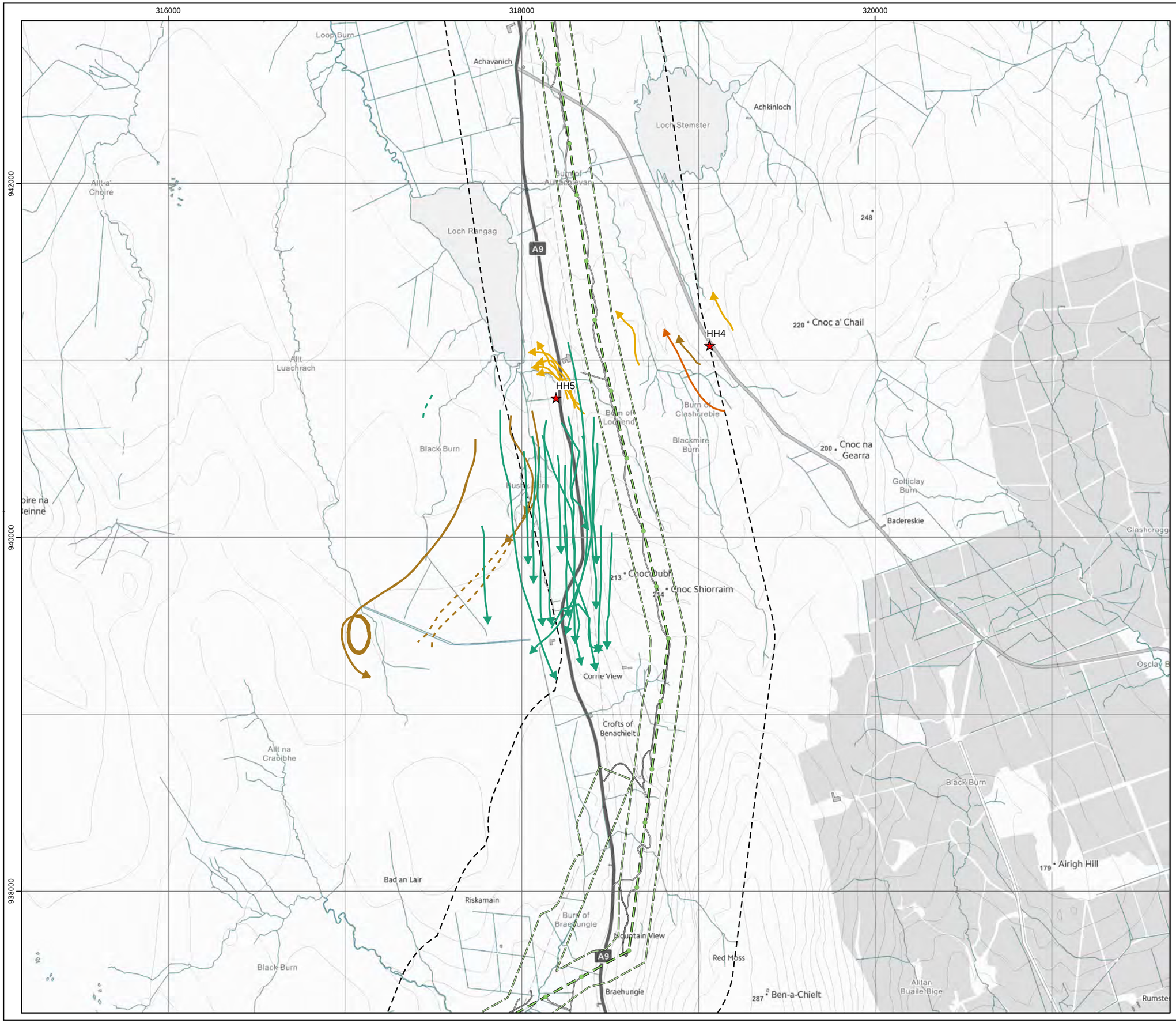

Key

OHL Route Alignment and Tracks
- OHL Alignment
- Limit of Deviation for OHL (LoD)
- 500m buffer from LoD
- Tower

Access track
- Permanent access track
- Temporary access track
- Vantage Point

Target species registrations
- Common gull
- Great black-backed gull
- Lesser black-backed gull
- Unidentified large gull
- Herring gull

Height Band
- Below 5m height
- 5 - 70m height
- Above 70m height
- On ground
- Heard only

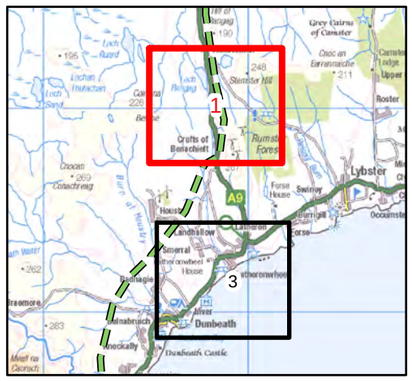

atmos CONSULTING

0 0.25 0.5 1
Kilometres

N

Scale @ A3:
1:20,000

© Crown copyright 2025. All rights reserved.
Ordnance survey licence number AC0000808122.

14/01/2025 79300/OR/080b

Drawn by: ET Checked by: TH Approved by: JW

Beauly to Spittal

ERM | Scottish & Southern Electricity Networks TRANSMISSION

Figure 14c
Raptor Roost Activity
Gulls - Map 3

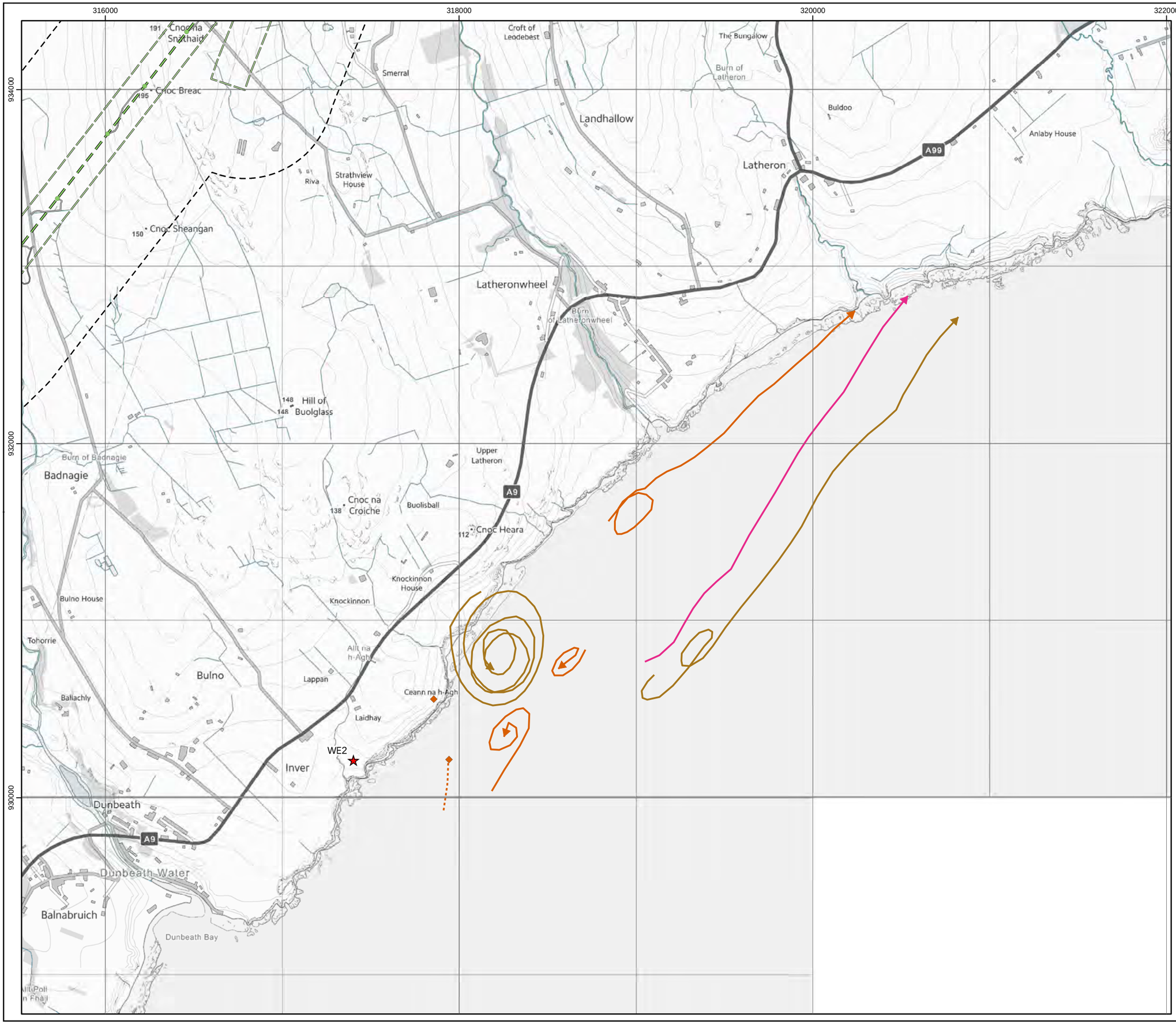

Key

OHL Route Alignment and Tracks
- OHL Alignment
- Limit of Deviation for OHL (LoD)
- 500m buffer from LoD
- Tower

Access track
- Permanent access track
- Temporary access track
- Vantage Point

Target species registrations
- Common gull
- Great black-backed gull
- Lesser black-backed gull
- Unidentified large gull
- Herring gull

Height Band
- Below 5m height
- 5 - 70m height
- Above 70m height
- On ground
- Heard only

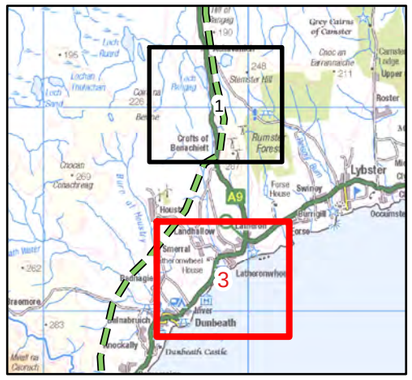

atmos CONSULTING

0 0.25 0.5 1
Kilometres

N

Scale @ A3:
1:20,000

© Crown copyright 2025. All rights reserved.
Ordnance survey licence number AC0000808122.

14/01/2025 79300/OR/080b
Drawn by: ET Checked by: TH Approved by: JW

Beauly to Spittal

ERM | Scottish & Southern Electricity Networks TRANSMISSION

Figure 14d
Raptor Roost Activity
Geese and Swans - Map 1

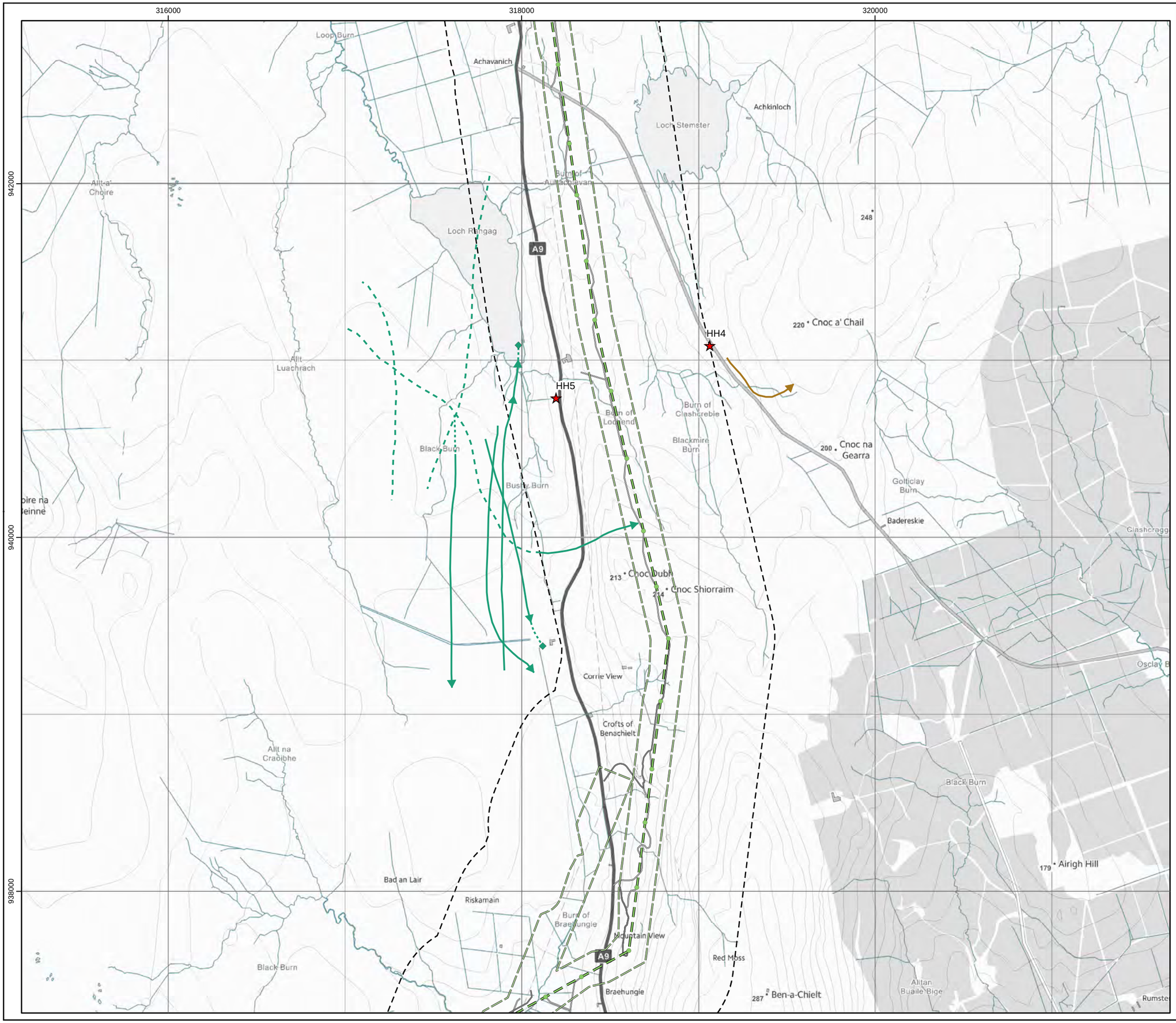

Key

OHL Route Alignment and Tracks
- OHL Alignment
- Limit of Deviation for OHL (LoD)
- 500m buffer from LoD
- Tower
- Permanent access track
- Temporary access track
- Vantage Point

Target species registrations
- Greylag goose
- Pink-footed goose

Height Band
- Below 5m height
- 5 - 70m height
- Above 70m height
- On ground
- Heard only

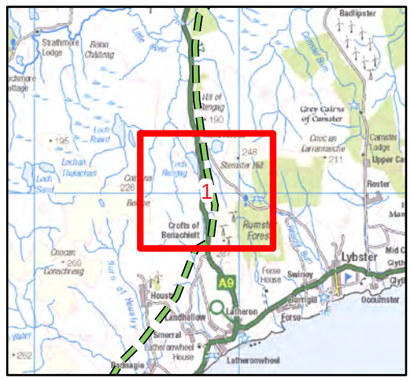

atmos CONSULTING

0 0.25 0.5 1
Kilometres

N

Scale @ A3:
1:20,000

© Crown copyright 2025. All rights reserved.
Ordnance survey licence number AC0000808122.

14/01/2025 79300/OR/081b

Drawn by: ET Checked by: TH Approved by: JW

Beauly to Spittal

ERM | Scottish & Southern Electricity Networks TRANSMISSION

Figure 14f
Raptor Roost Activity
Grouse, Divers and Seabirds - Map 1

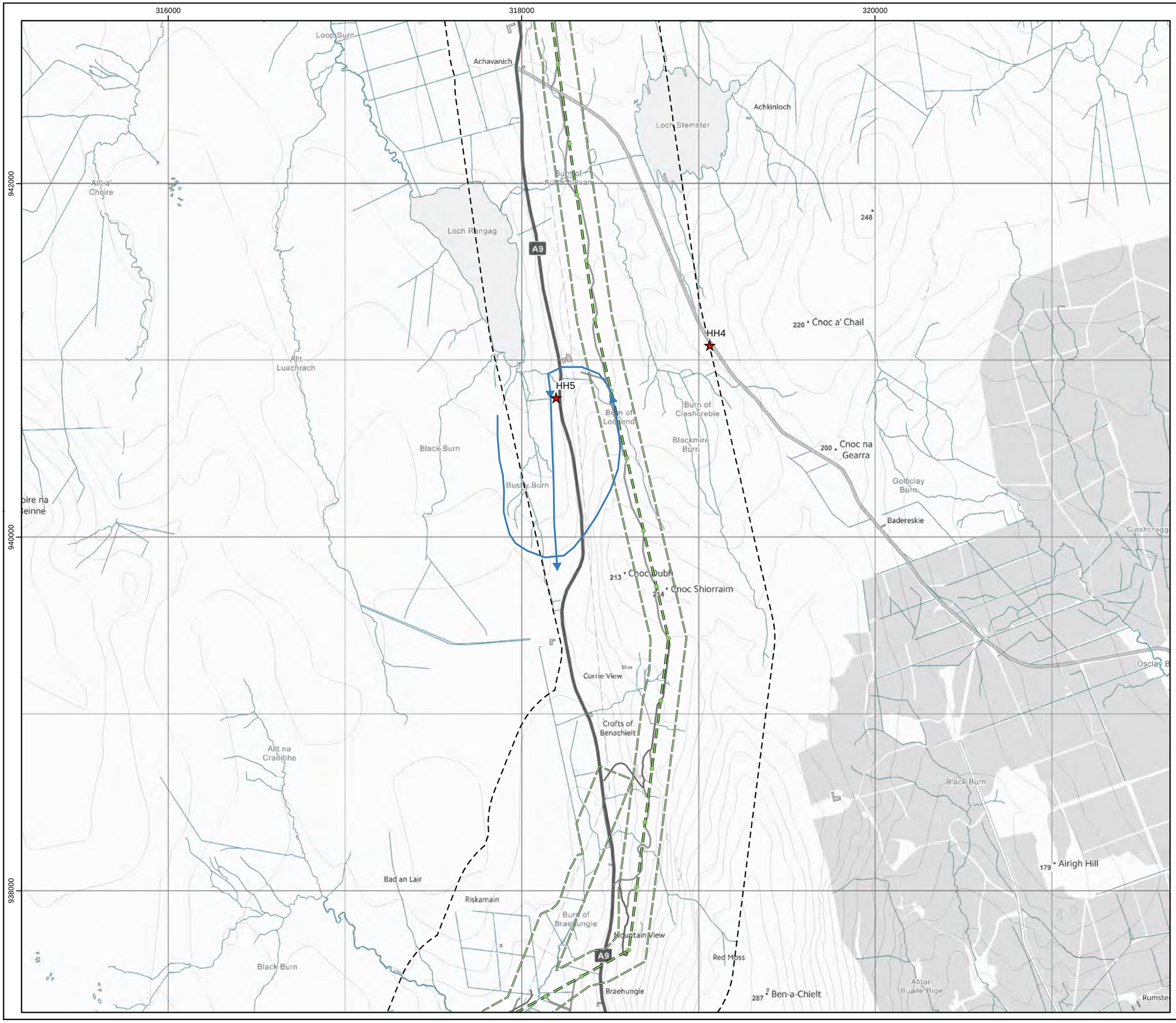

Key

OHL Route Alignment and Tracks
- OHL Alignment
- Limit of Deviation for OHL (LoD)
- 500m buffer from LoD
- Tower
- Permanent access track
- Temporary access track
- Vantage Point

Target species registrations
- Ptarmigan
- Cormorant
- Fulmar

Height Band
- Below 5m height
- 5 - 70m height
- Above 70m height
- On ground
- Heard only

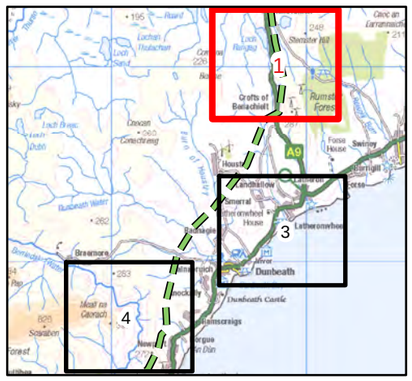

atmos CONSULTING

0 0.25 0.5 1
Kilometres

N

Scale @ A3:
1:20,000

© Crown copyright 2025. All rights reserved.
Ordnance survey licence number AC0000808122.

14/01/2025 | 79300/OR/082b
Drawn by: ET | Checked by: TH | Approved by: JW

Beauly to Spittal

ERM | Scottish & Southern Electricity Networks TRANSMISSION

Figure 14f
Raptor Roost Activity
Grouse, Divers and Seabirds - Map 3

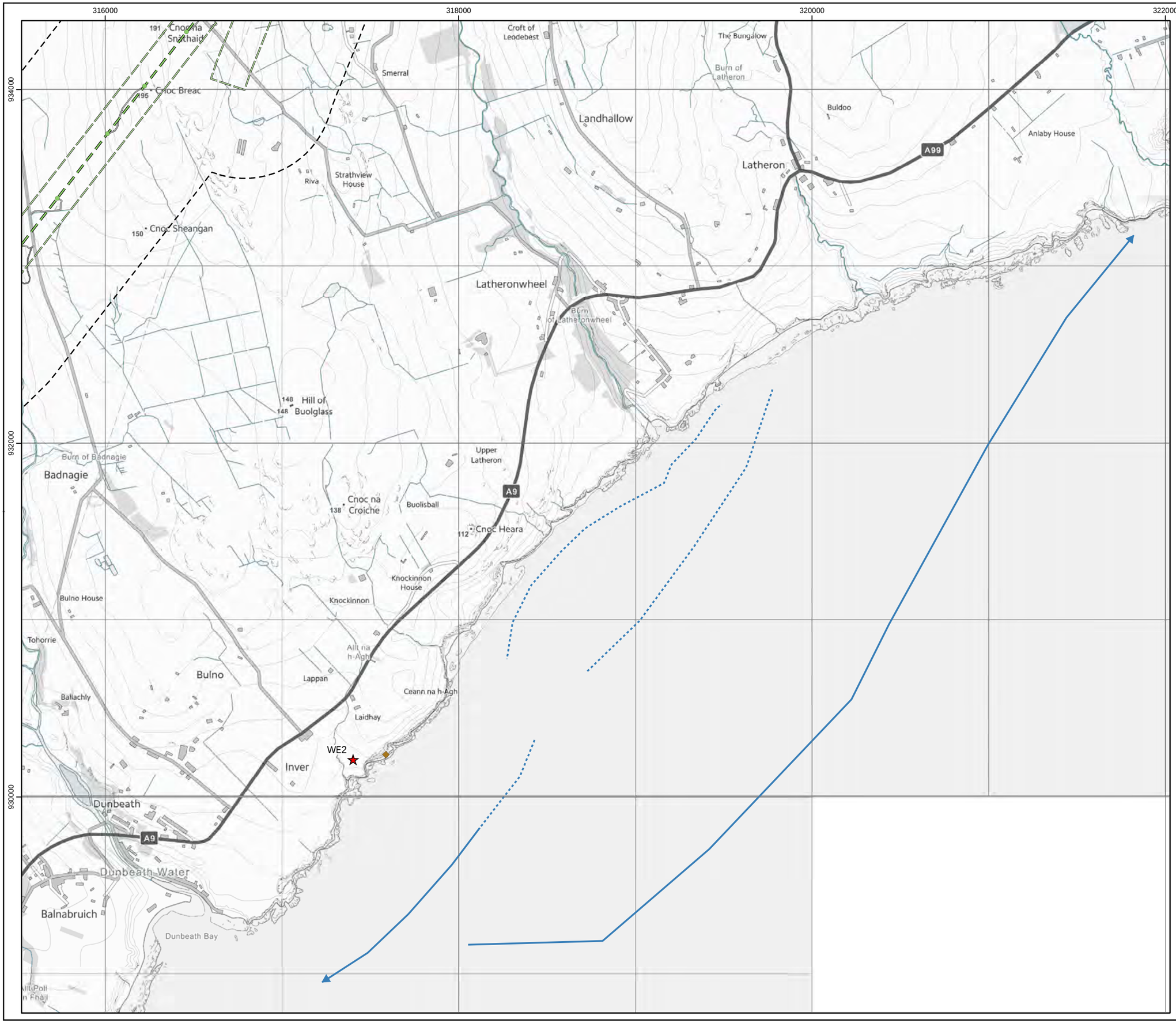

Key

OHL Route Alignment and Tracks
- OHL Alignment
- Limit of Deviation for OHL (LoD)
- 500m buffer from LoD
- Tower
- Permanent access track
- Temporary access track
- Vantage Point

Target species registrations
- Ptarmigan
- Cormorant
- Fulmar

Height Band
- Below 5m height
- 5 - 70m height
- Above 70m height
- On ground
- Heard only

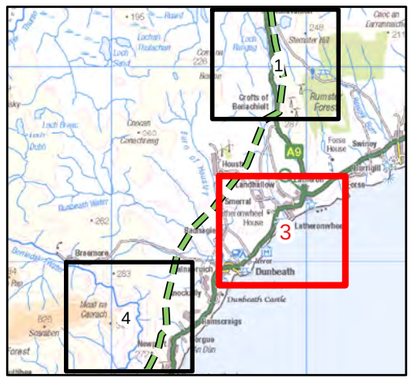

atmos CONSULTING

0 0.25 0.5 1
Kilometres

N

Scale @ A3:
1:20,000

© Crown copyright 2025. All rights reserved.
Ordnance survey licence number AC0000808122.

14/01/2025 79300/OR/082b

Drawn by: ET Checked by: TH Approved by: JW

Beauly to Spittal

ERM | Scottish & Southern Electricity Networks TRANSMISSION

Figure 14f
Raptor Roost Activity
Grouse, Divers and Seabirds - Map 4

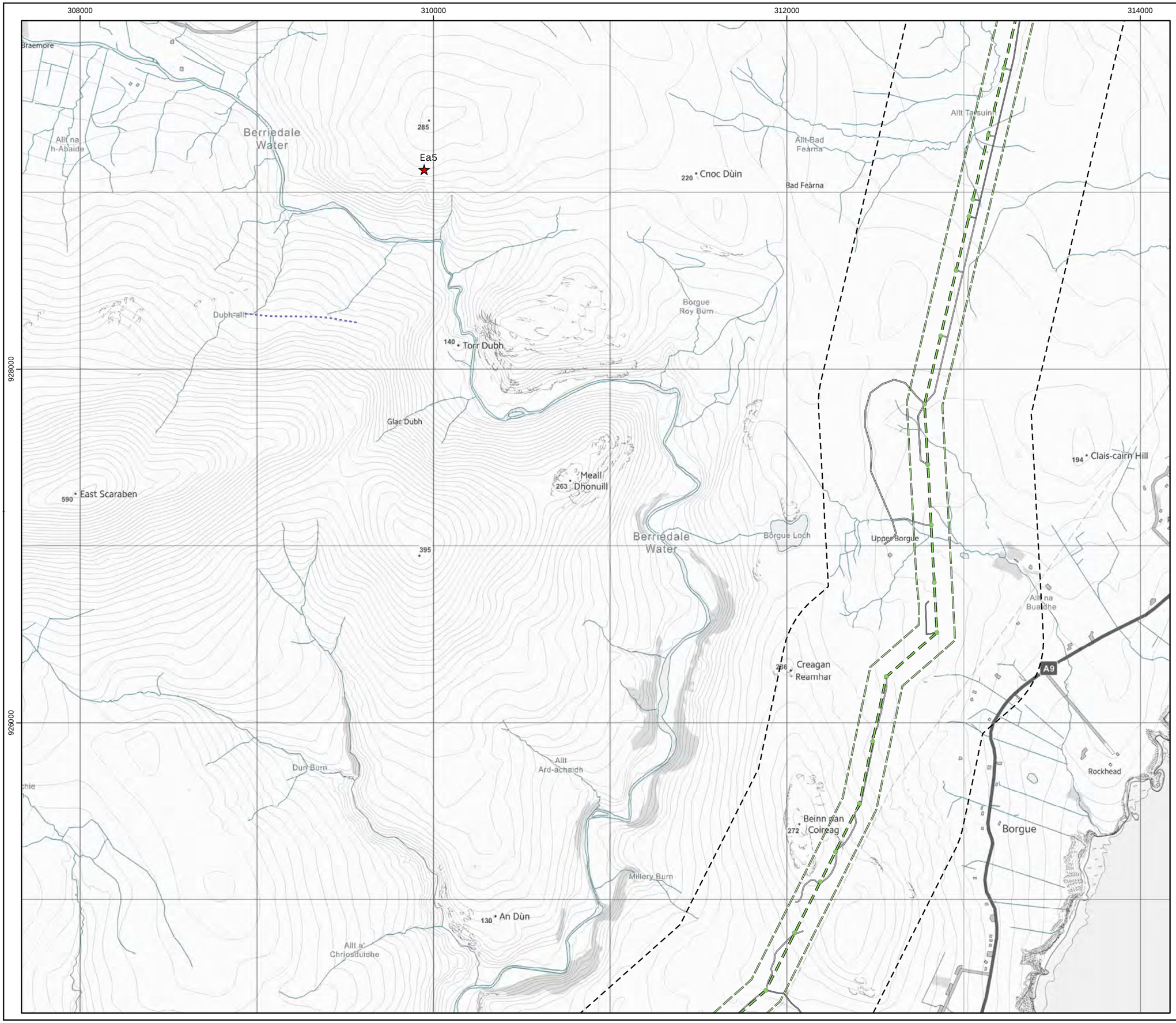

Key

OHL Route Alignment and Tracks
- OHL Alignment
- Limit of Deviation for OHL (LoD)
- 500m buffer from LoD
- Tower
- Permanent access track
- Temporary access track
- Vantage Point

Target species registrations
- Ptarmigan
- Cormorant
- Fulmar

Height Band
- Below 5m height
- 5 - 70m height
- Above 70m height
- On ground
- Heard only

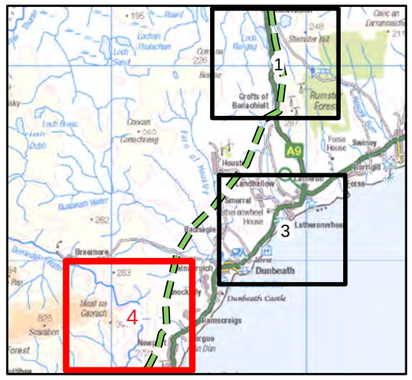

atmos CONSULTING

0 0.25 0.5 1
Kilometres

N

Scale @ A3:
1:20,000

© Crown copyright 2025. All rights reserved.
Ordnance survey licence number AC0000808122.

14/01/2025 79300/OR/082b

Drawn by: ET Checked by: TH Approved by: JW

Beauly to Spittal

ERM | Scottish & Southern Electricity Networks TRANSMISSION

Figure 14g
Raptor Roost Activity
Waders - Map 1

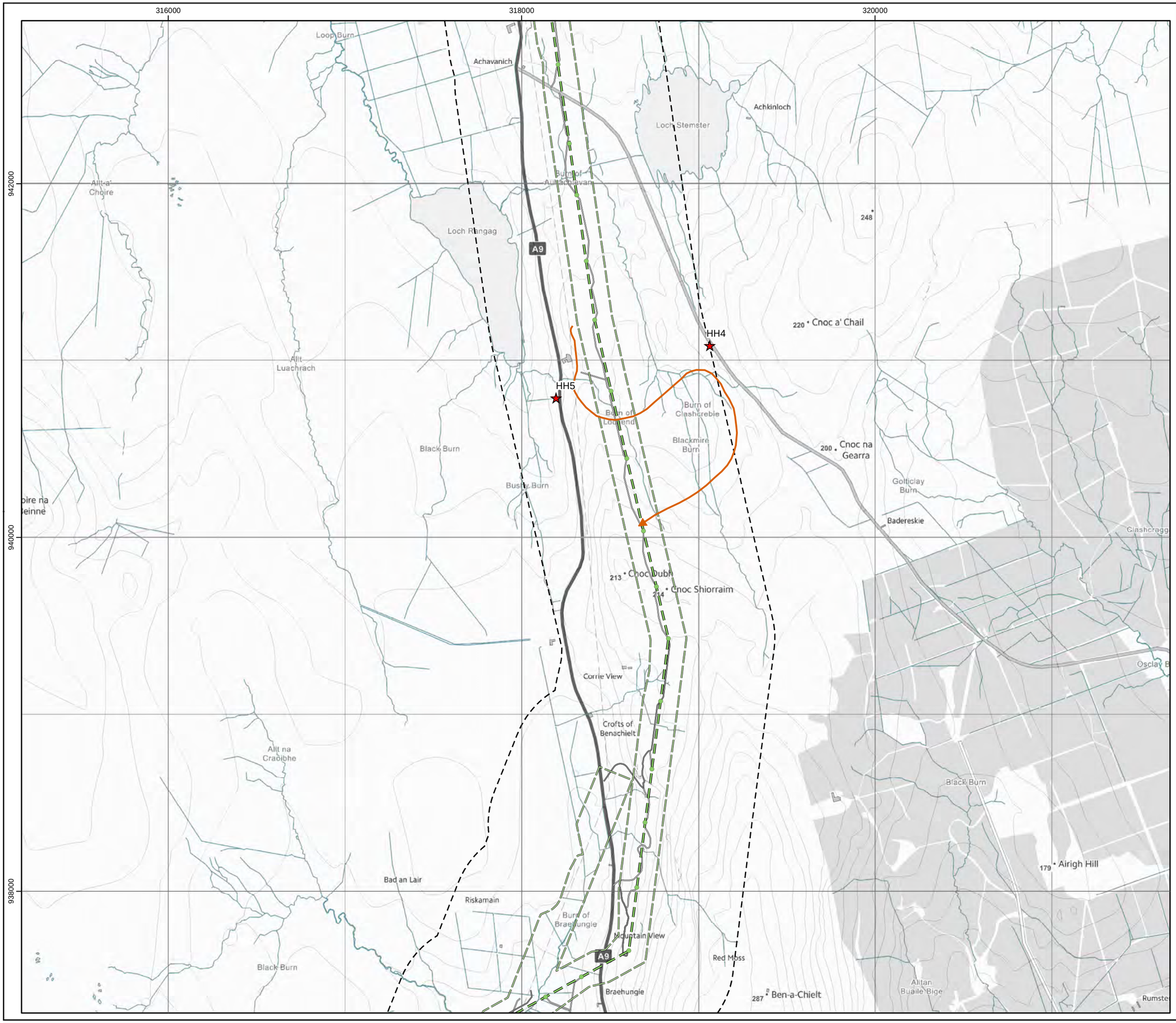

Key

OHL Route Alignment and Tracks
- OHL Alignment
- Limit of Deviation for OHL (LoD)
- 500m buffer from LoD
- Tower
- Permanent access track
- Temporary access track
- Vantage Point

Target species registrations
- Golden plover
- Curlew

Height Band
- Below 5m height
- 5 - 70m height
- Above 70m height
- On ground
- Heard only

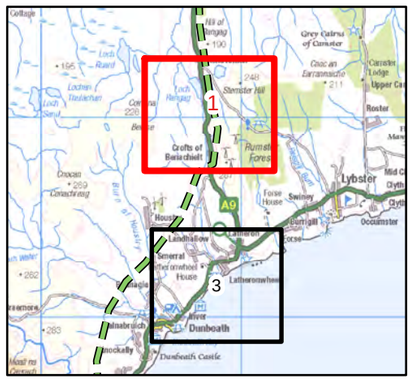

atmos CONSULTING

0 0.25 0.5 1
Kilometres

N

Scale @ A3:
1:20,000

© Crown copyright 2025. All rights reserved.
Ordnance survey licence number AC0000808122.

14/01/2025 79300/OR/083b

Drawn by: ET Checked by: TH Approved by: JW

Beauly to Spittal

ERM | Scottish & Southern Electricity Networks TRANSMISSION

Figure 14g
Raptor Roost Activity
Waders - Map 3

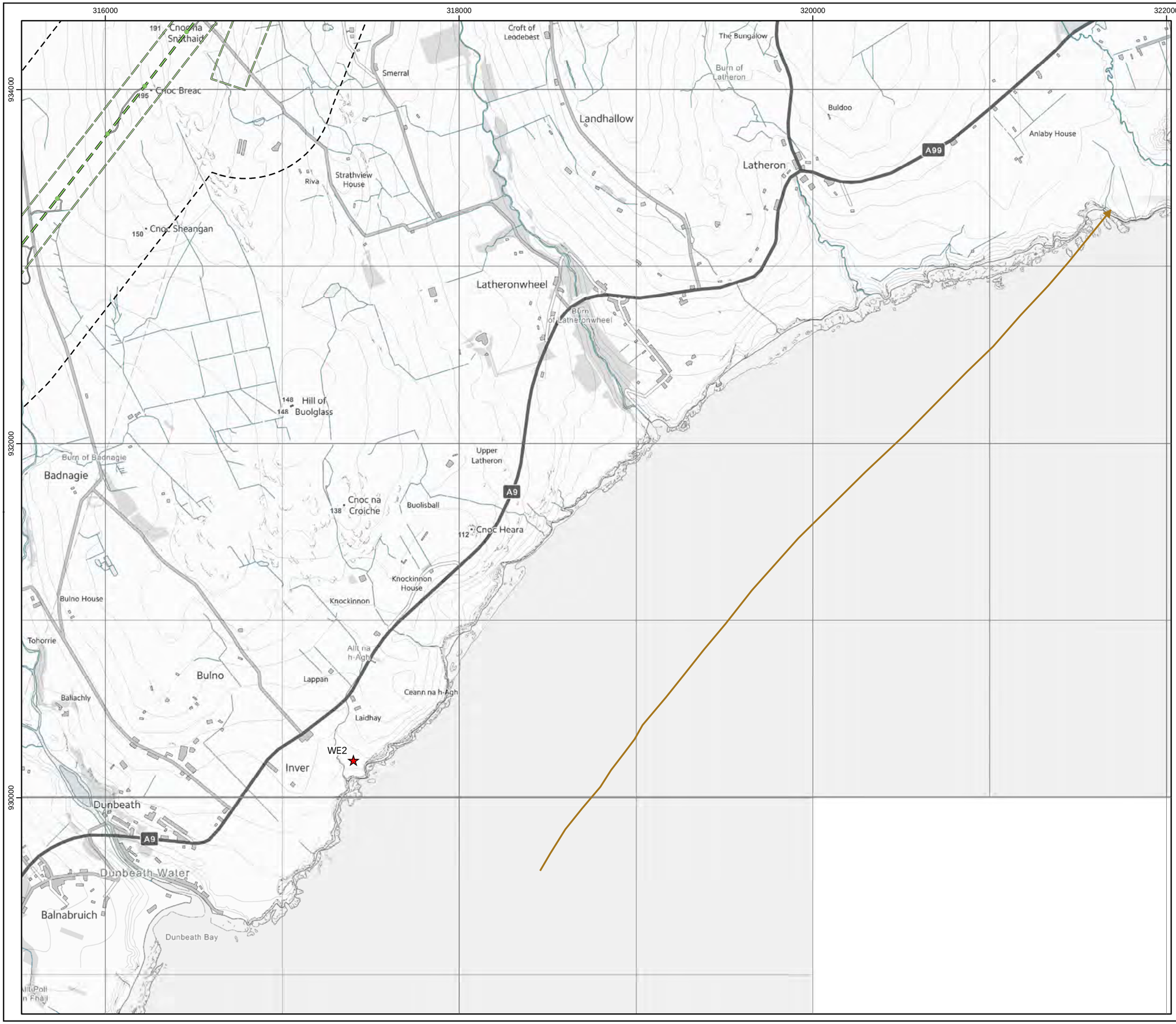

Key

OHL Route Alignment and Tracks
- OHL Alignment
- Limit of Deviation for OHL (LoD)
- 500m buffer from LoD
- Tower
- Permanent access track
- Temporary access track
- Vantage Point

Target species registrations
- Golden plover
- Curlew

Height Band
- Below 5m height
- 5 - 70m height
- Above 70m height
- On ground
- Heard only

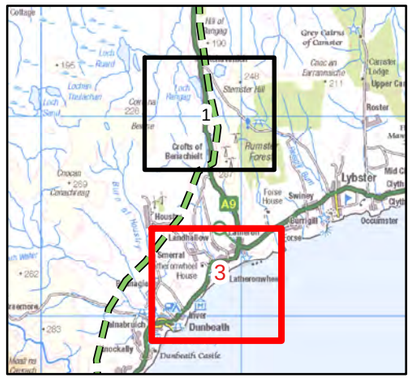

atmos CONSULTING

0 0.25 0.5 1
Kilometres

N

Scale @ A3:
1:20,000

© Crown copyright 2025. All rights reserved.
Ordnance survey licence number AC0000808122.

14/01/2025 79300/OR/083b

Drawn by: ET Checked by: TH Approved by: JW

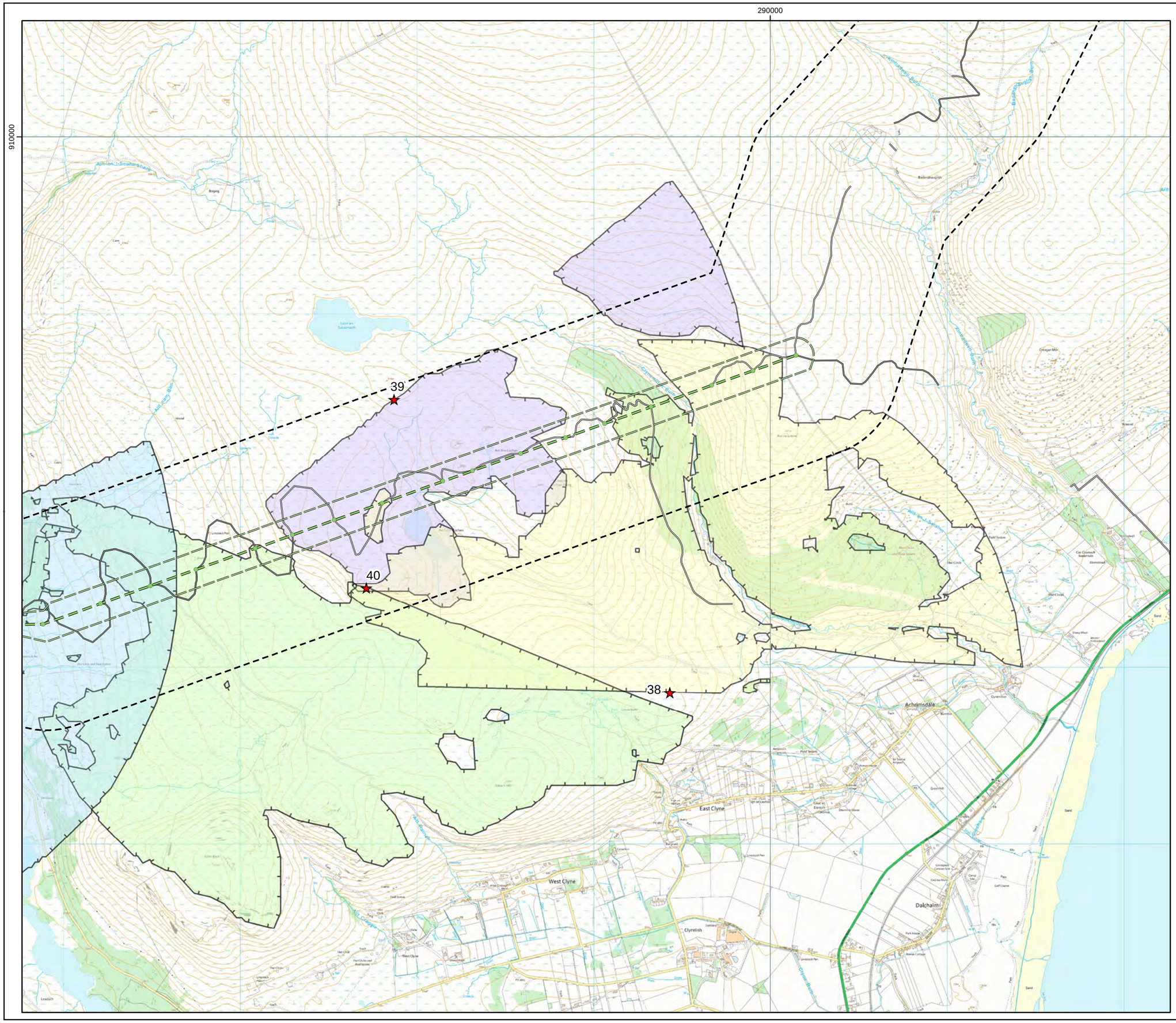

Beauly to Spittal

ERM | Scottish & Southern Electricity Networks TRANSMISSION

Figure 15
Vantage Point Locations and Viewsheds - Map 1

Key

OHL Route Alignment and Tracks

- OHL Alignment
- Limit of Deviation for OHL (LoD)
- 500m buffer from LoD
- Tower
- Permanent access track
- Temporary access track
- Active Vantage Point

VP Viewshed

- 38
- 39
- 40
- 41

Generated using Ordnance Survey's Terrain 50 dataset that does not take into account the screening effects of buildings.

Observer height 1.5m above ground.
Viewshed height modelled 10m above ground.

Forestry has been used to screen visibility at a height of 10m using the Ordnance Survey OpenMapLocal Woodland dataset.

atmos CONSULTING

0 0.25 0.5 1
Kilometres

N

Scale @ A3:
1:20,000

© Crown copyright 2025. All rights reserved.
Ordnance survey licence number AC0000808122.

17/01/2025 79300/OR/001I

Drawn by: AF Checked by: TH Approved by: JW

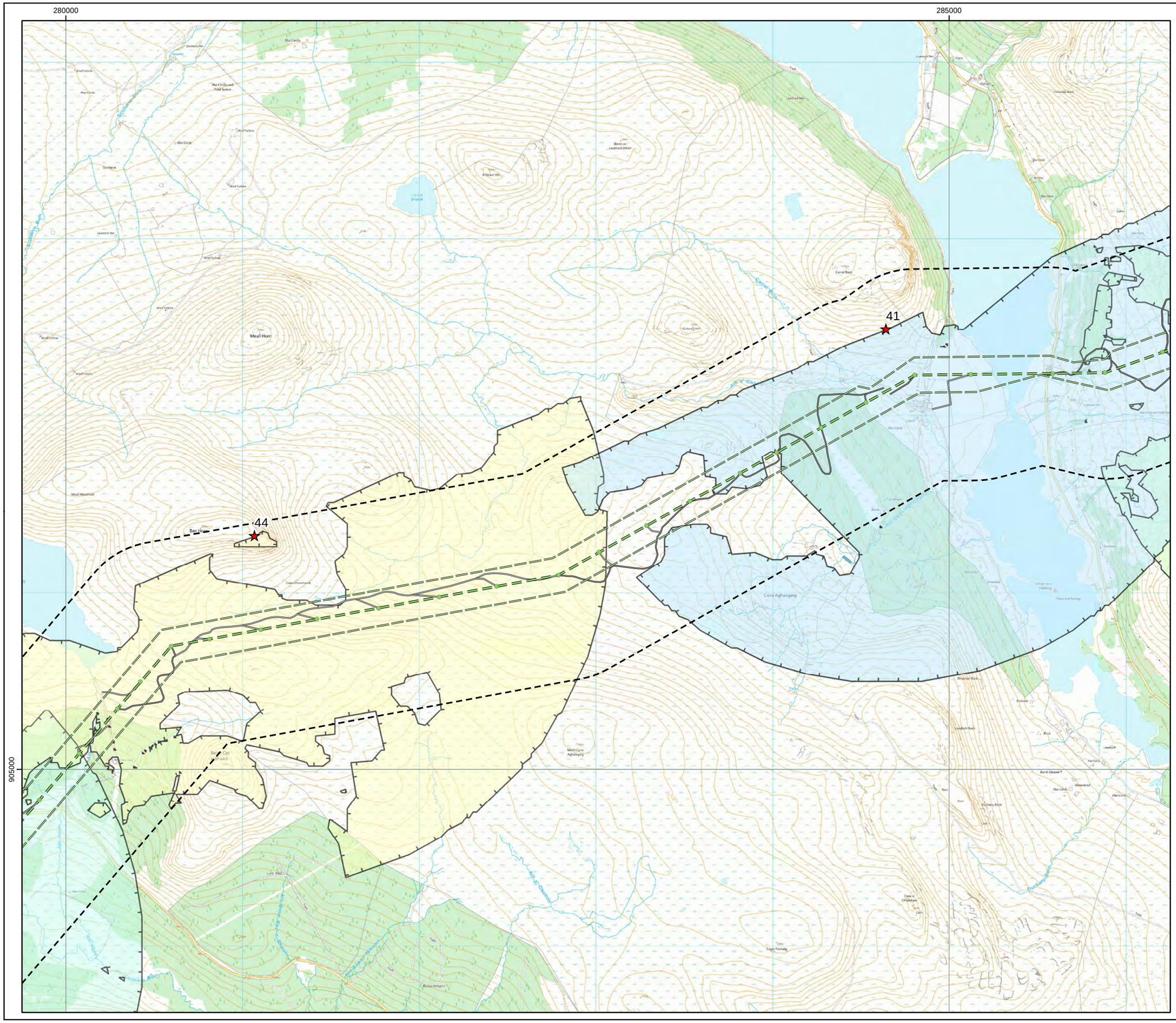

Beauly to Spittal

ERM | Scottish & Southern Electricity Networks TRANSMISSION

Figure 15
Vantage Point Locations and Viewsheds - Map 2

Key

OHL Route Alignment and Tracks

- OHL Alignment
- Limit of Deviation for OHL (LoD)
- 500m buffer from LoD
- Tower
- Permanent access track
- Temporary access track
- Active Vantage Point

VP Viewshed

- 40
- 41
- 44
- 47

Generated using Ordnance Survey's Terrain 50 dataset that does not take into account the screening effects of buildings.

Observer height 1.5m above ground.
Viewshed height modelled 10m above ground.

Forestry has been used to screen visibility at a height of 10m using the Ordnance Survey OpenMapLocal Woodland dataset.

atmos CONSULTING

0 0.25 0.5 1
Kilometres

N

Scale @ A3:
1:20,000

© Crown copyright 2025. All rights reserved.
Ordnance survey licence number AC0000808122.

17/01/2025 79300/OR/001I

Drawn by: AF Checked by: TH Approved by: JW

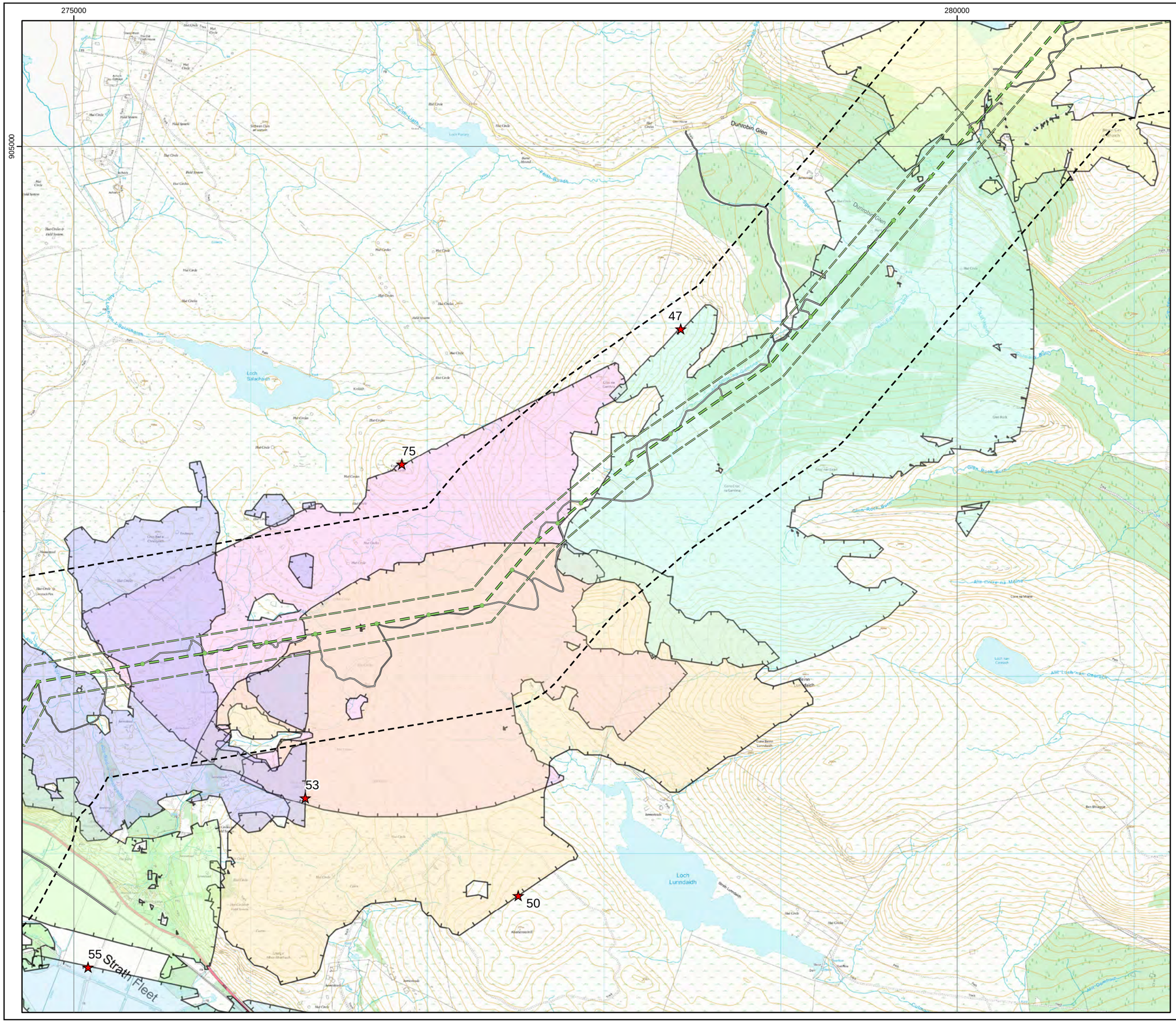

Beauly to Spittal

ERM | Scottish & Southern Electricity Networks TRANSMISSION

Figure 15
Vantage Point Locations and Viewsheds - Map 3

Key

OHL Route Alignment and Tracks

- OHL Alignment
- Limit of Deviation for OHL (LoD)
- 500m buffer from LoD
- Tower
- Permanent access track
- Temporary access track
- Active Vantage Point

VP Viewshed

- 44
- 47
- 50
- 52
- 53
- 55
- 75

Generated using Ordnance Survey's Terrain 50 dataset that does not take into account the screening effects of buildings.

Observer height 1.5m above ground.
Viewshed height modelled 10m above ground.

Forestry has been used to screen visibility at a height of 10m using the Ordnance Survey OpenMapLocal Woodland dataset.

atmos CONSULTING

0 0.25 0.5 1
Kilometres

N

Scale @ A3:
1:20,000

© Crown copyright 2025. All rights reserved.
Ordnance survey licence number AC0000808122.

17/01/2025 79300/OR/001I

Drawn by: AF Checked by: TH Approved by: JW

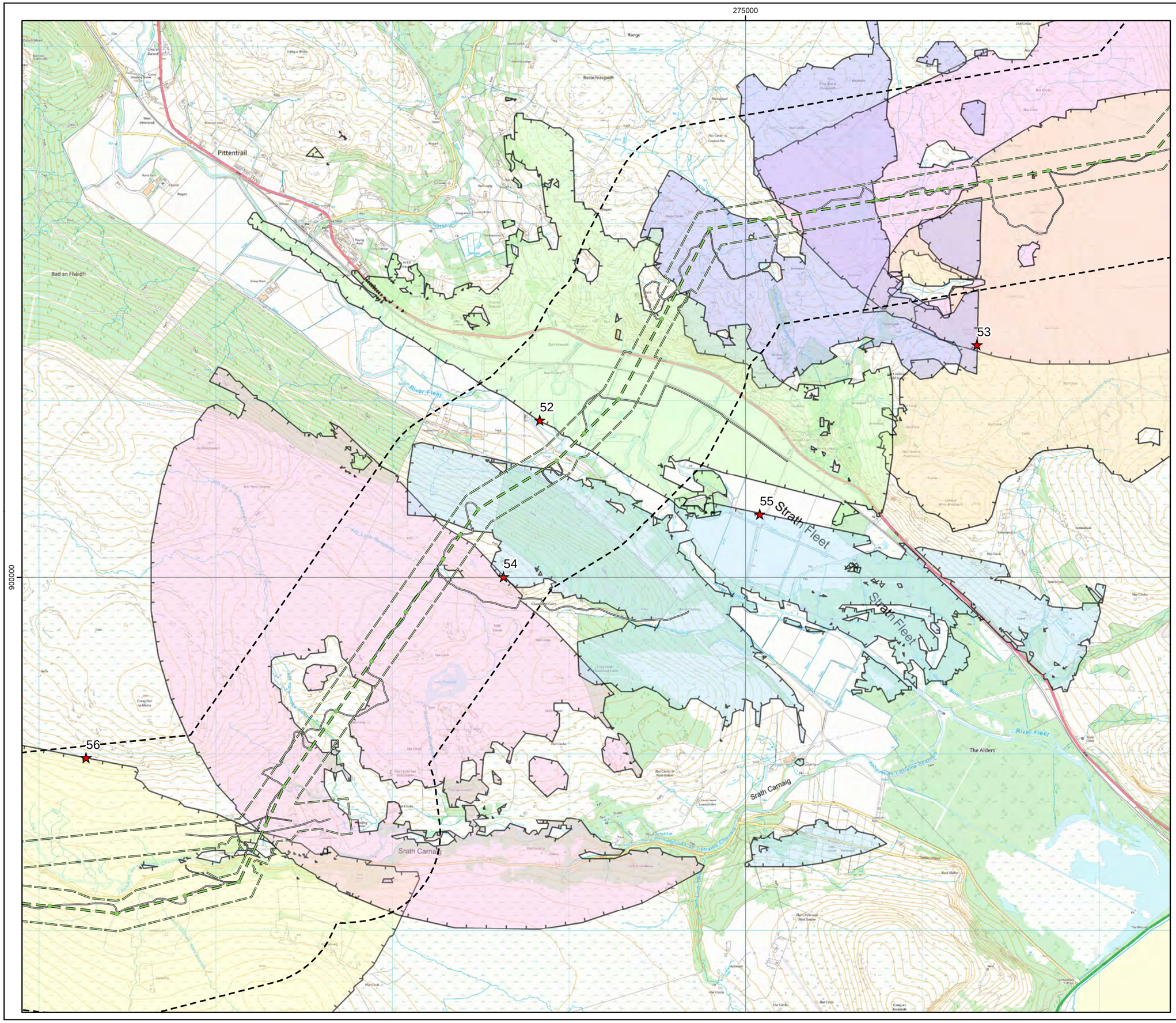

Beauly to Spittal

ERM | Scottish & Southern Electricity Networks TRANSMISSION

Figure 15
Vantage Point Locations and Viewsheds - Map 4

Key

OHL Route Alignment and Tracks

- OHL Alignment
- Limit of Deviation for OHL (LoD)
- 500m buffer from LoD
- Tower
- Permanent access track
- Temporary access track
- Active Vantage Point

VP Viewshed

- 50
- 52
- 53
- 54
- 55
- 56
- 75

Generated using Ordnance Survey's Terrain 50 dataset that does not take into account the screening effects of buildings.

Observer height 1.5m above ground.
Viewshed height modelled 10m above ground.

Forestry has been used to screen visibility at a height of 10m using the Ordnance Survey OpenMapLocal Woodland dataset.

atmos CONSULTING

0 0.25 0.5 1
Kilometres

N

Scale @ A3:
1:20,000

© Crown copyright 2025. All rights reserved.
Ordnance survey licence number AC0000808122.

17/01/2025 79300/OR/001I

Drawn by: AF Checked by: TH Approved by: JW

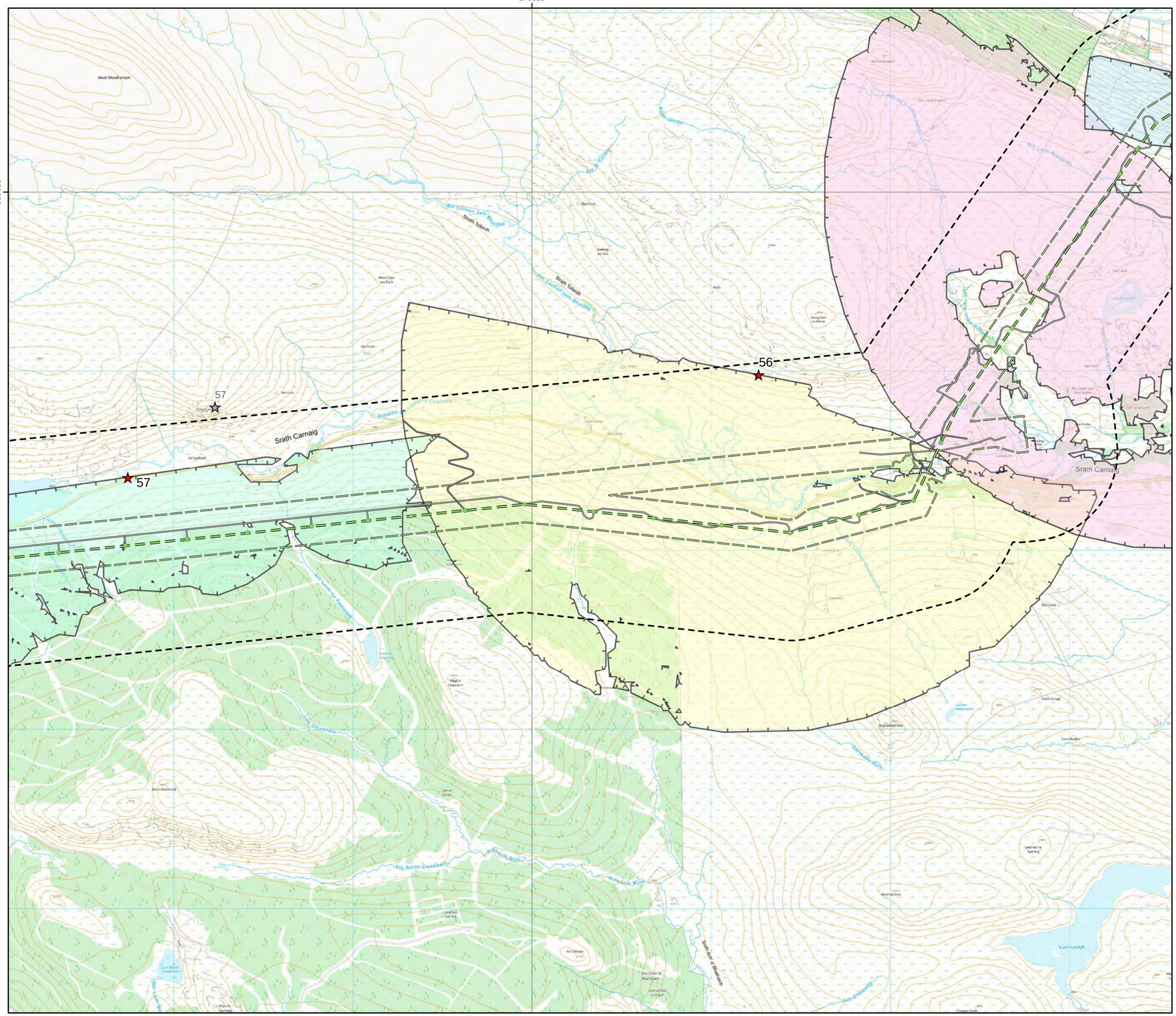

Beauly to Spittal

ERM

Scottish & Southern Electricity Networks
TRANSMISSION

Figure 15
Vantage Point Locations and Viewsheds - Map 5

Key

OHL Route Alignment and Tracks

- OHL Alignment
- Limit of Deviation for OHL (LoD)
- 500m buffer from LoD
- Tower
- Permanent access track
- Temporary access track
- Active Vantage Point
- Relocated Vantage Point

VP Viewshed

- 54
- 55
- 56
- 57

Generated using Ordnance Survey's Terrain 50 dataset that does not take into account the screening effects of buildings.

Observer height 1.5m above ground.
Viewshed height modelled 10m above ground.

Forestry has been used to screen visibility at a height of 10m using the Ordnance Survey OpenMapLocal Woodland dataset.

atmos CONSULTING

0 0.25 0.5 1
Kilometres

N

Scale @ A3:
1:20,000

© Crown copyright 2025. All rights reserved.
Ordnance survey licence number AC0000808122.

17/01/2025 79300/OR/001I

Drawn by: AF Checked by: TH Approved by: JW

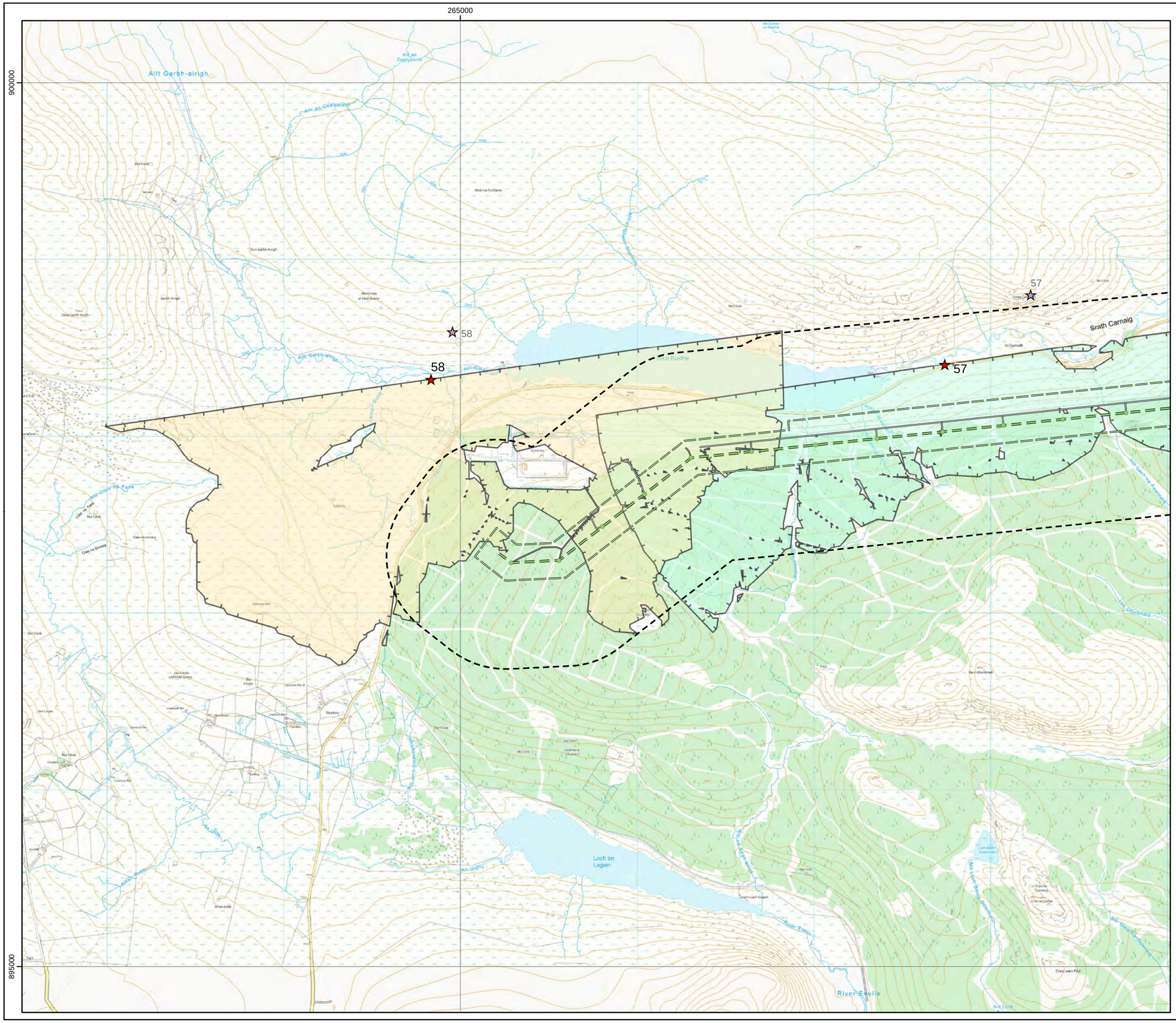

Beauly to Spittal

ERM
Scottish & Southern Electricity Networks
TRANSMISSION

Figure 15
Vantage Point Locations and Viewsheds - Map 6

Key

OHL Route Alignment and Tracks

- OHL Alignment
- Limit of Deviation for OHL (LoD)
- 500m buffer from LoD
- Tower
- Permanent access track
- Temporary access track
- Active Vantage Point
- Relocated Vantage Point

VP Viewshed

- 57
- 58

Generated using Ordnance Survey's Terrain 50 dataset that does not take into account the screening effects of buildings.

Observer height 1.5m above ground.
Viewshed height modelled 10m above ground.

Forestry has been used to screen visibility at a height of 10m using the Ordnance Survey OpenMapLocal Woodland dataset.

atmos CONSULTING

0 0.25 0.5 1
Kilometres

N

Scale @ A3:
1:20,000

© Crown copyright 2025. All rights reserved.
Ordnance survey licence number AC0000808122.

17/01/2025 79300/OR/001I

Drawn by: AF Checked by: TH Approved by: JW

Beauly to Spittal

ERM | Scottish & Southern Electricity Networks TRANSMISSION

Figure 16a
Vantage Point Activity
Red kite - Map 1

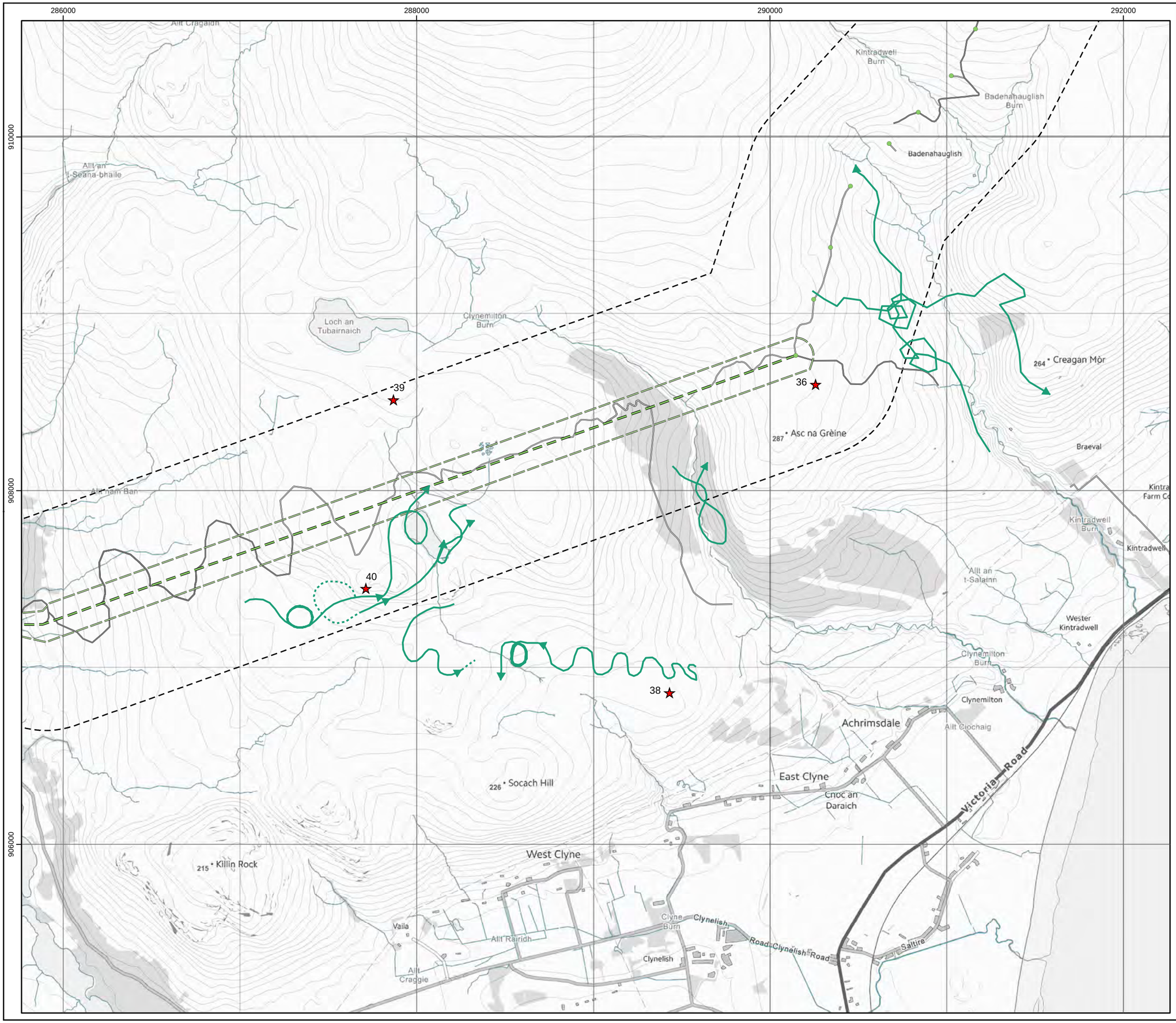

Key

OHL Route Alignment and Tracks
- OHL Alignment
- Limit of Deviation for OHL (LoD)
- 500m buffer from LoD
- Tower
- Permanent access track
- Temporary access track
- Vantage Point

Target species registrations
- Red kite

Height Band
- Below 5m height
- 5 - 70m height
- Above 70m height
- On ground
- Heard only

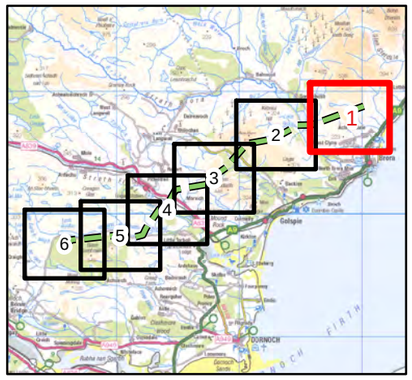

atmos CONSULTING

0 0.25 0.5 1
Kilometres

N

Scale @ A3:
1:20,000

© Crown copyright 2025. All rights reserved.
Ordnance survey licence number AC0000808122.

14/01/2025 79300/OR/050b

Drawn by: ET Checked by: TH Approved by: JW

Beauly to Spittal

ERM | Scottish & Southern Electricity Networks TRANSMISSION

Figure 16a
Vantage Point Activity
Red kite - Map 2

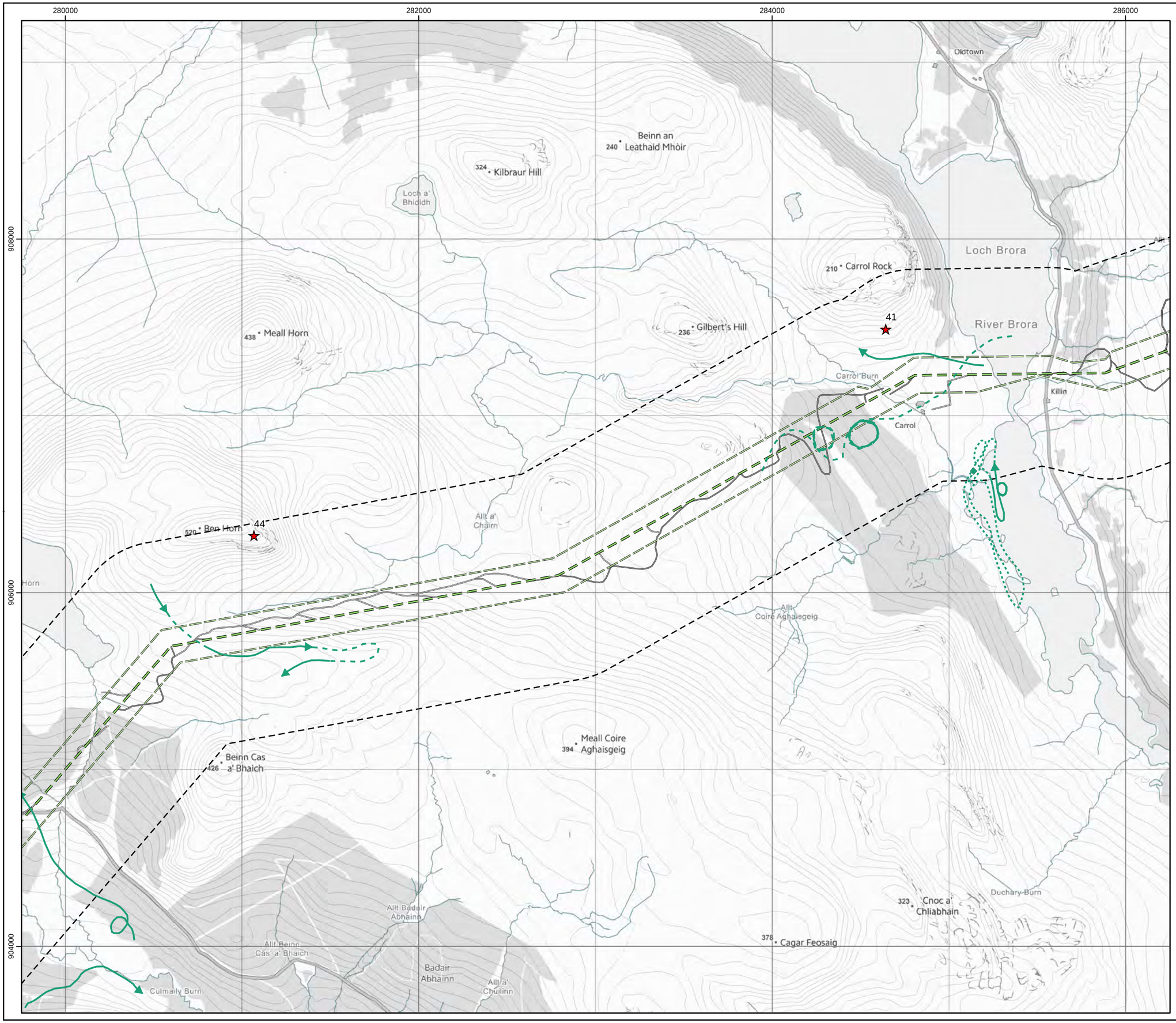

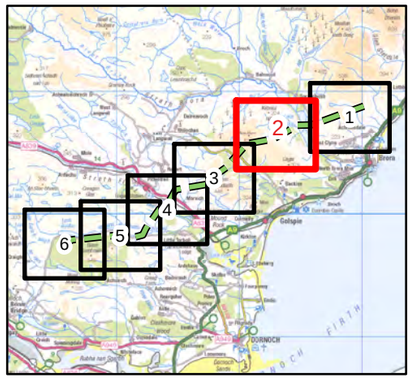

Key

OHL Route Alignment and Tracks
- OHL Alignment
- Limit of Deviation for OHL (LoD)
- 500m buffer from LoD
- Tower
- Permanent access track
- Temporary access track
- Vantage Point

Target species registrations
- Red kite

Height Band
- Below 5m height
- 5 - 70m height
- Above 70m height
- On ground
- Heard only

atmos CONSULTING

0 0.25 0.5 1
Kilometres

N

Scale @ A3:
1:20,000

© Crown copyright 2025. All rights reserved.
Ordnance survey licence number AC0000808122.

14/01/2025 79300/OR/050b
Drawn by: ET Checked by: TH Approved by: JW

Beauly to Spittal

ERM | Scottish & Southern Electricity Networks TRANSMISSION

Figure 16a
Vantage Point Activity
Red kite - Map 3

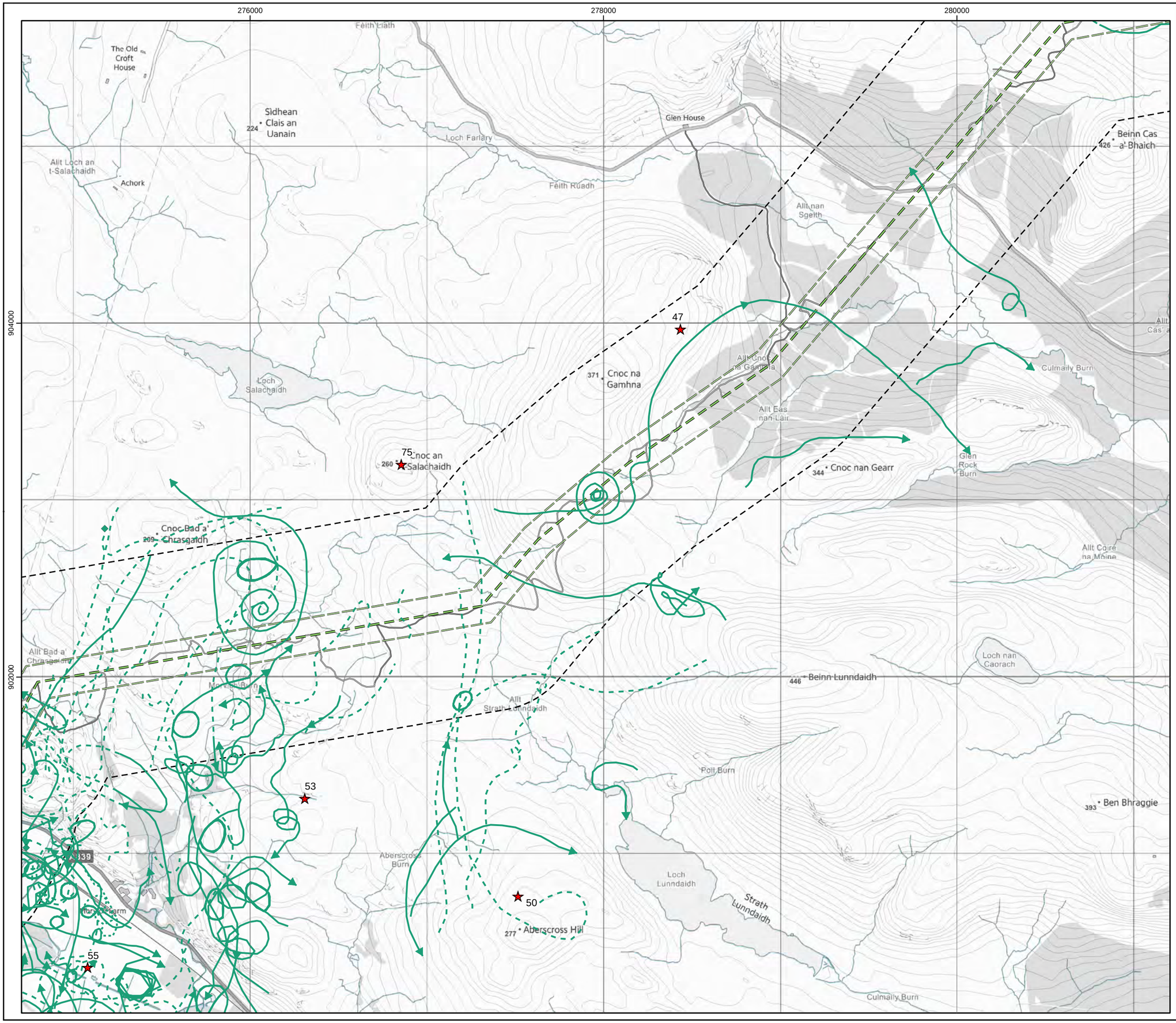

Key

OHL Route Alignment and Tracks
- OHL Alignment
- Limit of Deviation for OHL (LoD)
- 500m buffer from LoD
- Tower
- Permanent access track
- Temporary access track
- Vantage Point

Target species registrations
- Red kite

Height Band
- Below 5m height
- 5 - 70m height
- Above 70m height
- On ground
- Heard only

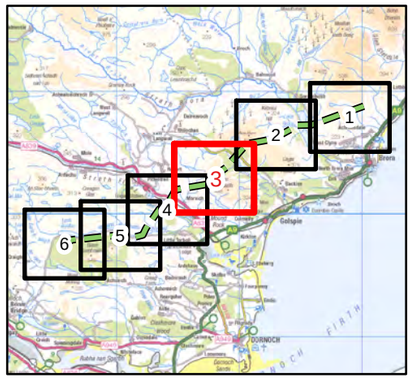

atmos CONSULTING

0 0.25 0.5 1
Kilometres

N

Scale @ A3:
1:20,000

© Crown copyright 2025. All rights reserved.
Ordnance survey licence number AC0000808122.

14/01/2025 79300/OR/050b

Drawn by: ET Checked by: TH Approved by: JW