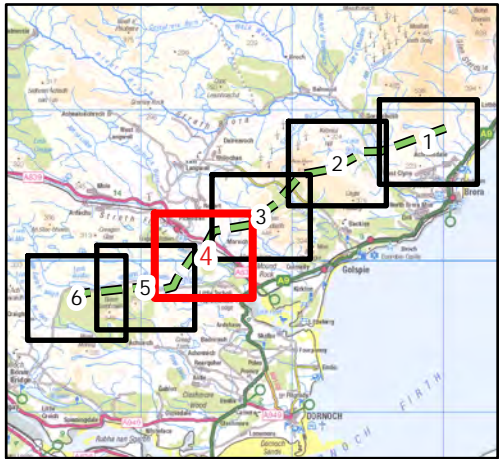


Beauly to Spittal

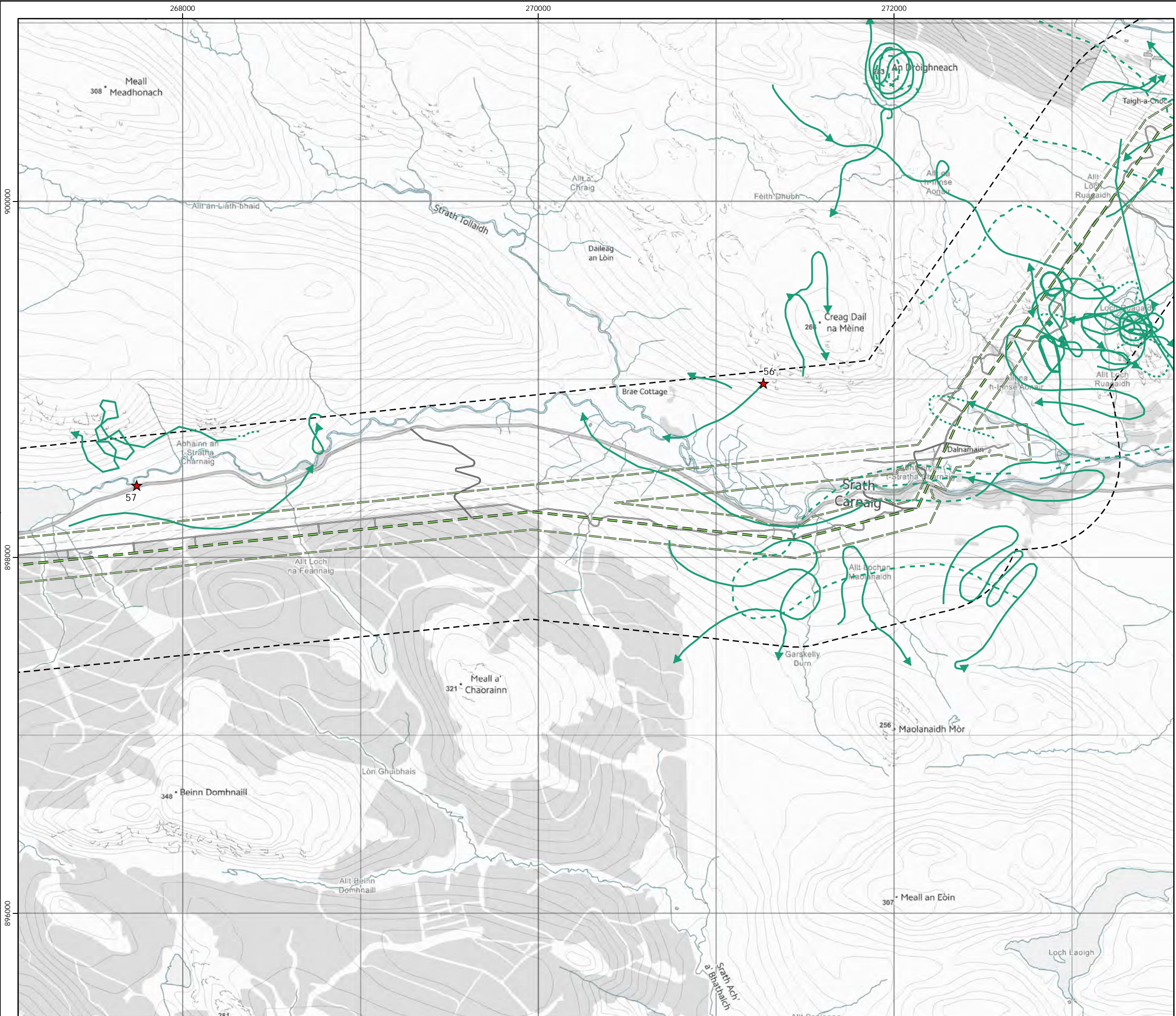


Figure 16a
Vantage Point Activity
Red kite - Map 4

- Key**
- OHL Route Alignment and Tracks**
- OHL Alignment
 - Limit of Deviation for OHL (LoD)
 - 500m buffer from LoD
 - Tower
 - Permanent access track
 - Temporary access track
 - Vantage Point
- Target species registrations**
- Red kite
- Height Band**
- Below 5m height
 - 5 - 70m height
 - Above 70m height
 - On ground
 - Heard only



© Crown copyright 2025. All rights reserved.
Ordnance survey licence number AC0000808122.

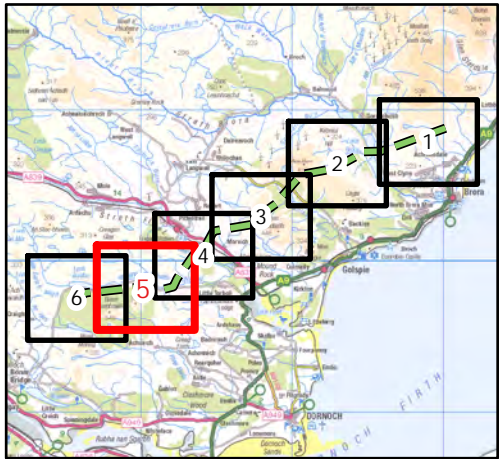


Beauly to Spittal

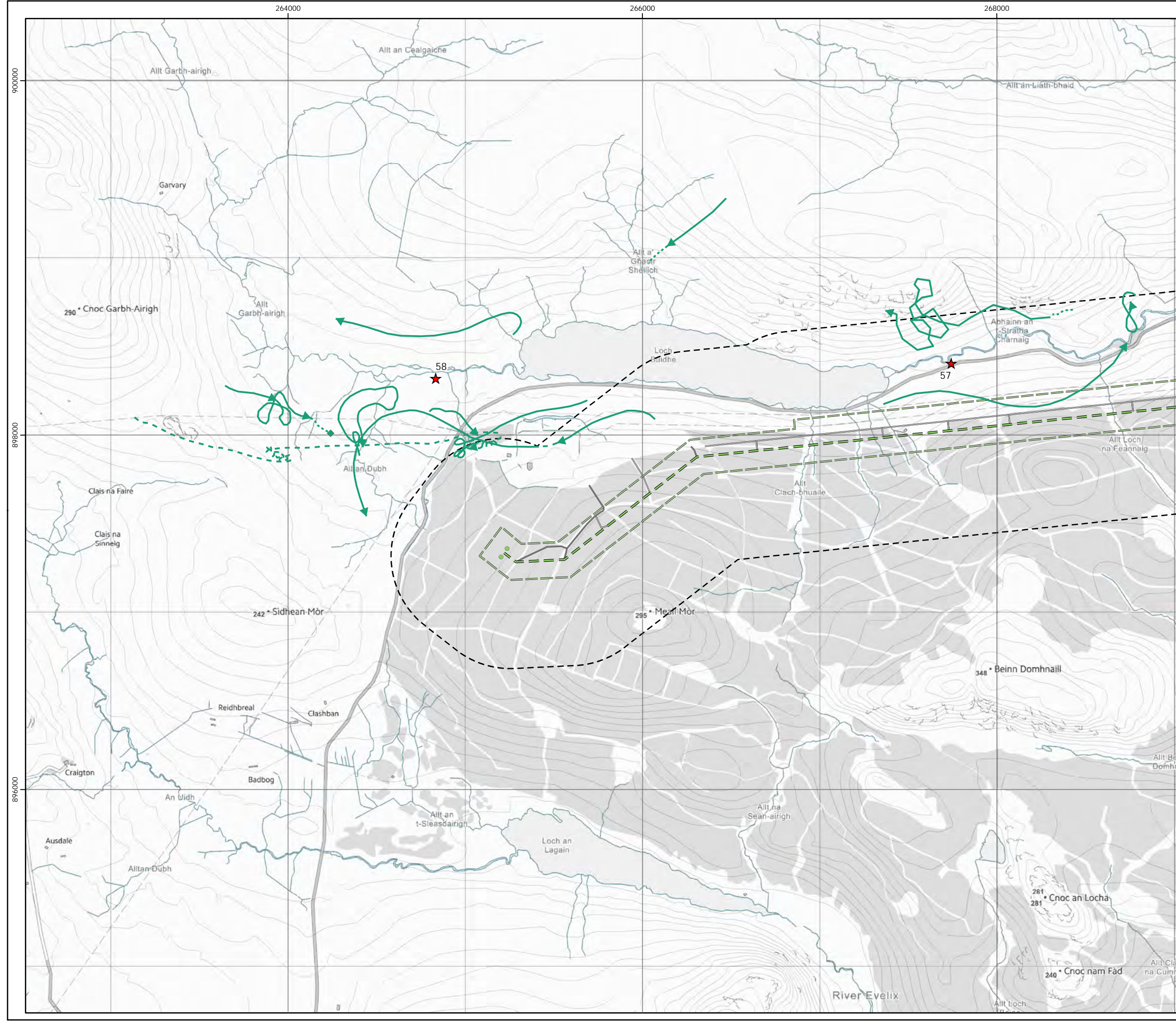


Figure 16a
Vantage Point Activity
Red kite - Map 5

- Key**
- OHL Route Alignment and Tracks**
- OHL Alignment
 - Limit of Deviation for OHL (LoD)
 - 500m buffer from LoD
 - Tower
 - Permanent access track
 - Temporary access track
 - Vantage Point
- Target species registrations**
- Red kite
- Height Band**
- Below 5m height
 - 5 - 70m height
 - Above 70m height
 - On ground
 - Heard only



© Crown copyright 2025. All rights reserved.
Ordnance survey licence number AC0000808122.

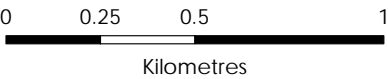
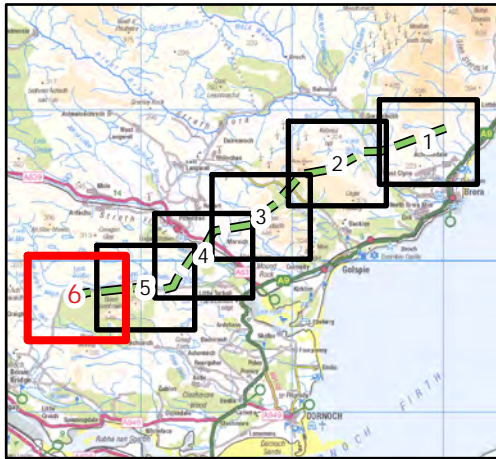


Beauly to Spittal



Figure 16a
Vantage Point Activity
Red kite - Map 6

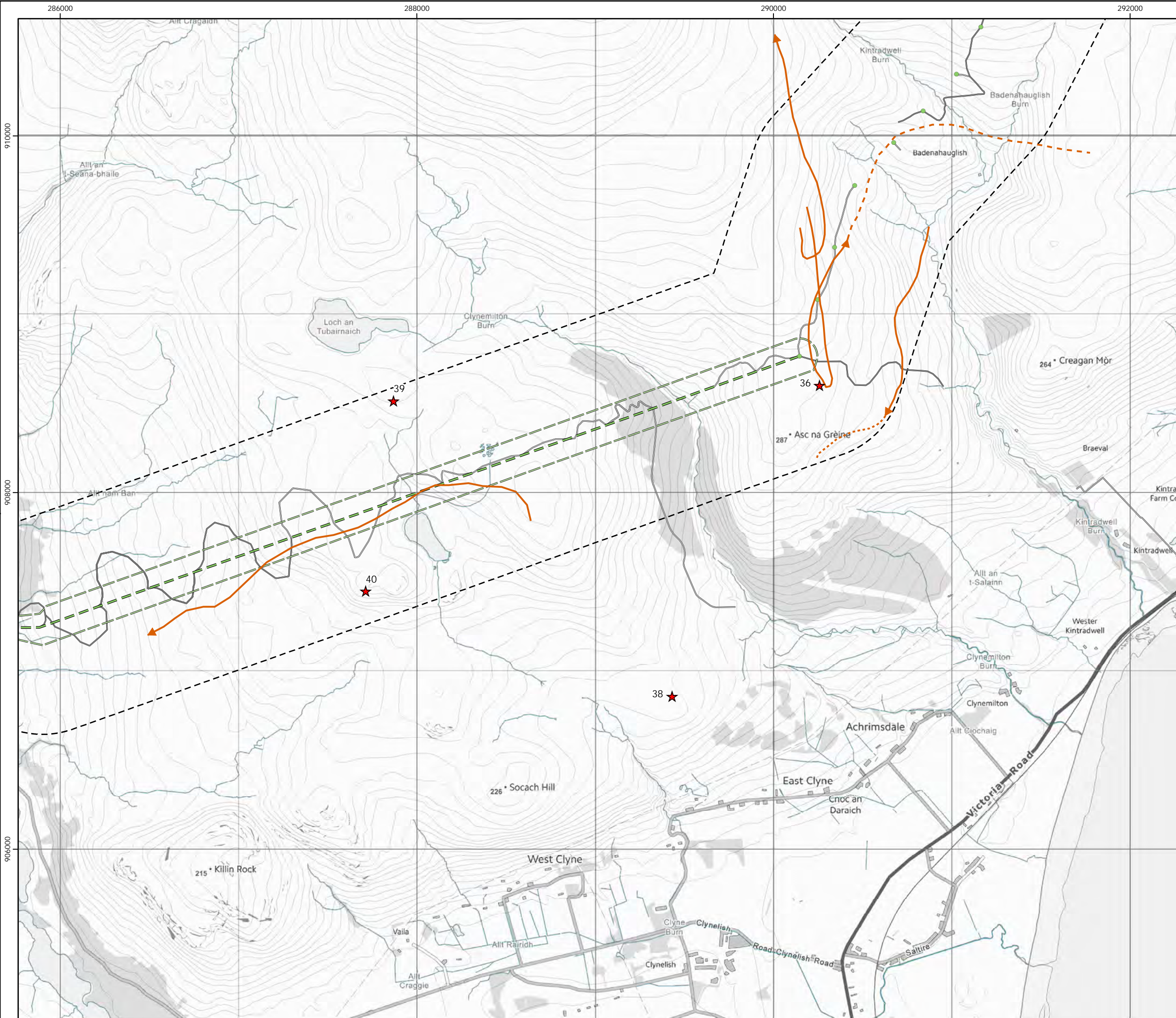
- Key**
- OHL Route Alignment and Tracks**
- OHL Alignment
 - Limit of Deviation for OHL (LoD)
 - 500m buffer from LoD
 - Tower
 - Permanent access track
 - Temporary access track
 - Vantage Point
- Target species registrations**
- Red kite
- Height Band**
- Below 5m height
 - 5 - 70m height
 - Above 70m height
 - On ground
 - Heard only



Scale @ A3:
1:20,000



© Crown copyright 2025. All rights reserved.
Ordnance survey licence number AC0000808122.

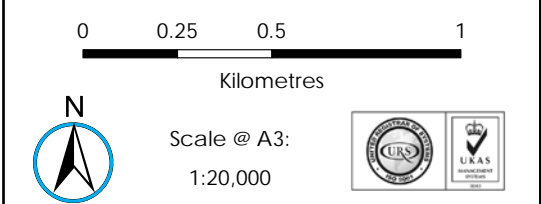
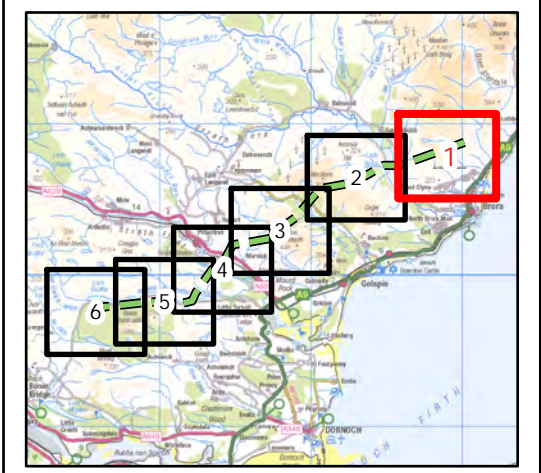


Beauly to Spittal

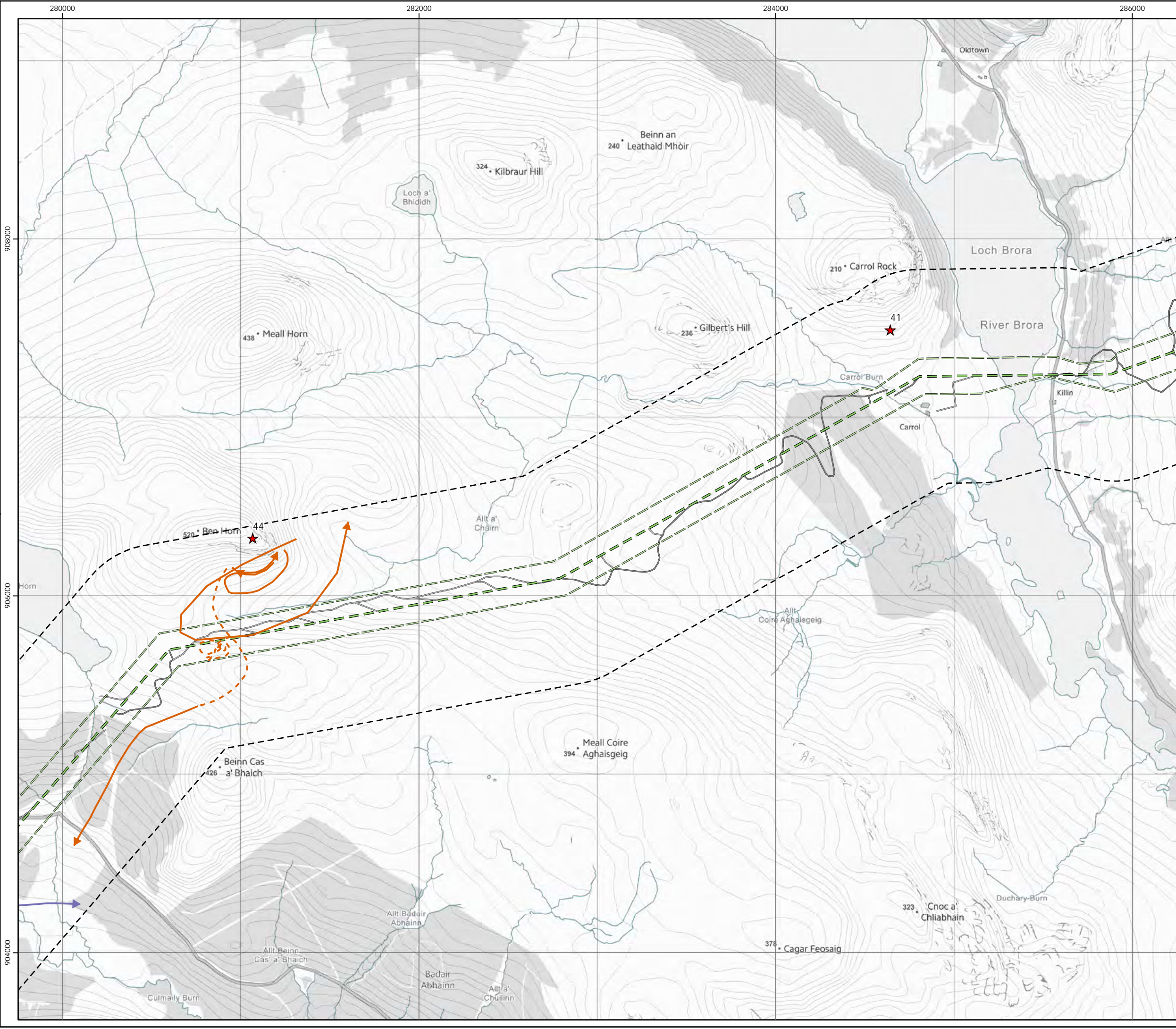


Figure 16b
Vantage Point Activity
Eagles and Owls - Map 1

- Key**
- OHL Route Alignment and Tracks**
- OHL Alignment
 - Limit of Deviation for OHL (LoD)
 - 500m buffer from LoD
 - Tower
 - Permanent access track
 - Temporary access track
 - Vantage Point
- Target species registrations**
- Golden eagle
 - White-tailed eagle
- Height Band**
- Below 5m height
 - 5 - 70m height
 - Above 70m height
 - On ground
 - Heard only



© Crown copyright 2025. All rights reserved.
Ordnance survey licence number AC0000808122.

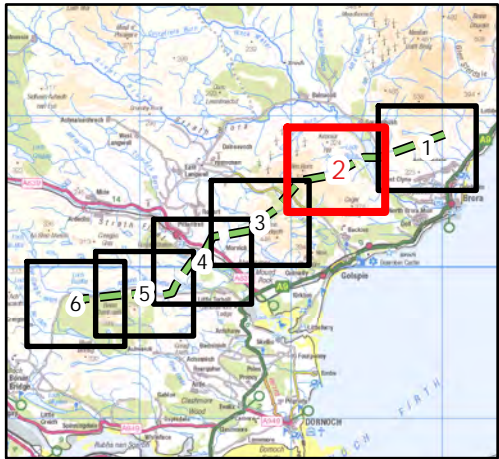


Beaulieu to Spittal

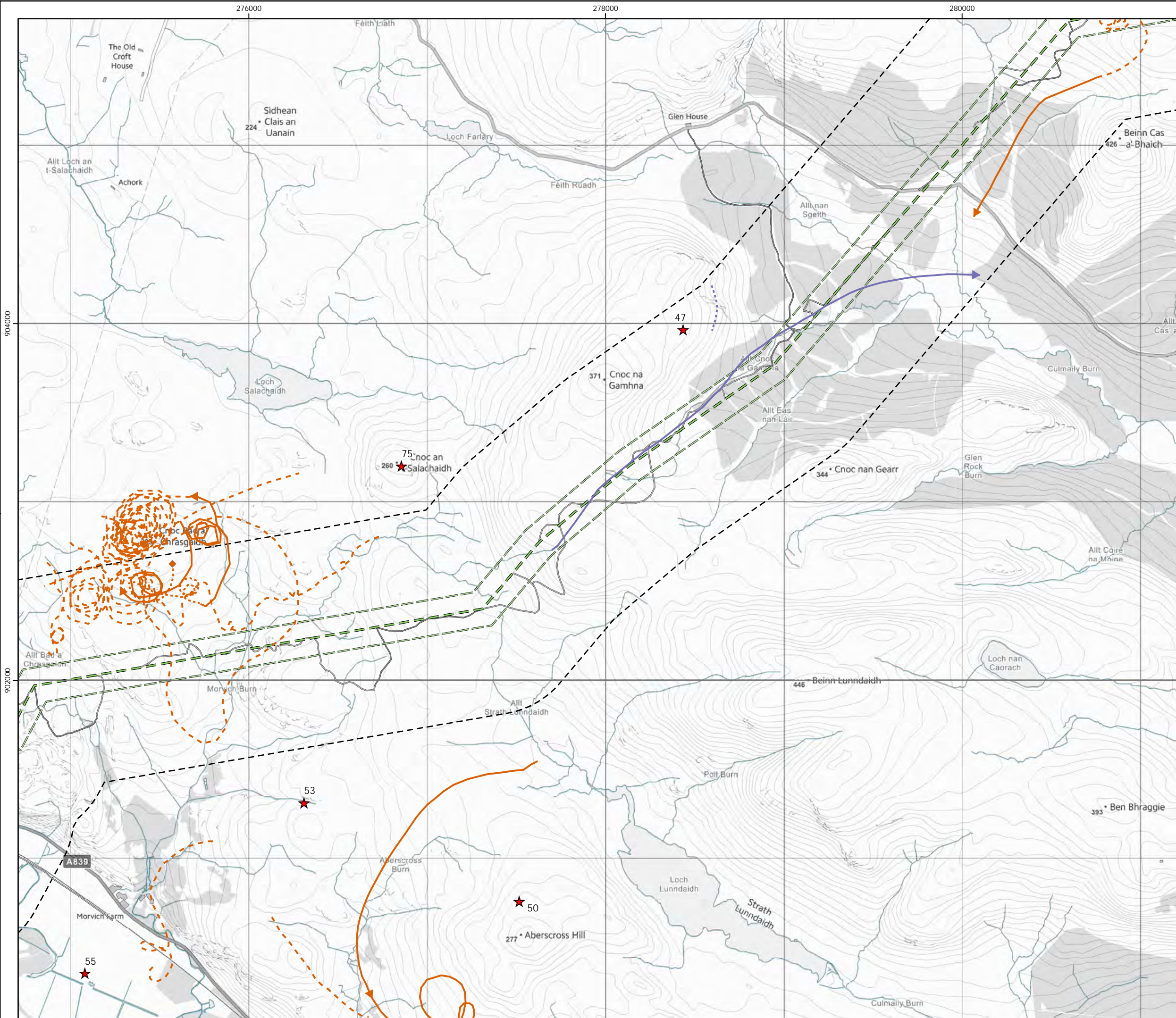


Figure 16b
Vantage Point Activity
Eagles and Owls - Map 2

- Key**
- OHL Route Alignment and Tracks**
- OHL Alignment
 - Limit of Deviation for OHL (LoD)
 - 500m buffer from LoD
 - Tower
 - Permanent access track
 - Temporary access track
 - Vantage Point
- Target species registrations**
- Golden eagle
 - White-tailed eagle
- Height Band**
- Below 5m height
 - 5 - 70m height
 - Above 70m height
 - On ground
 - Heard only



© Crown copyright 2025. All rights reserved.
Ordnance survey licence number AC0000808122.

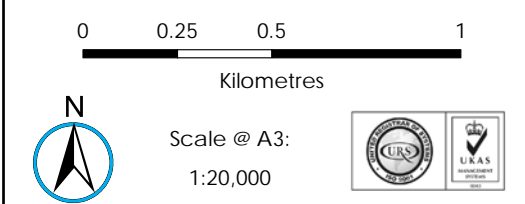
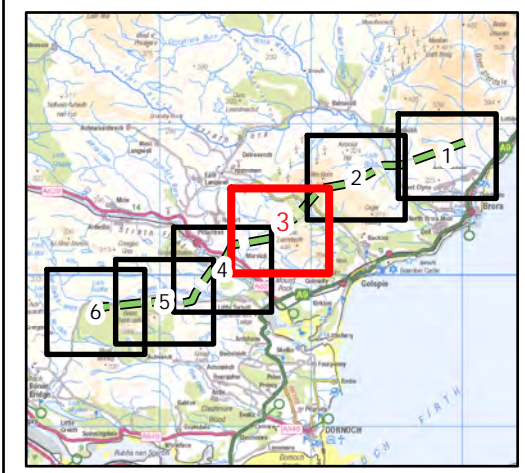


Beaulieu to Spittal

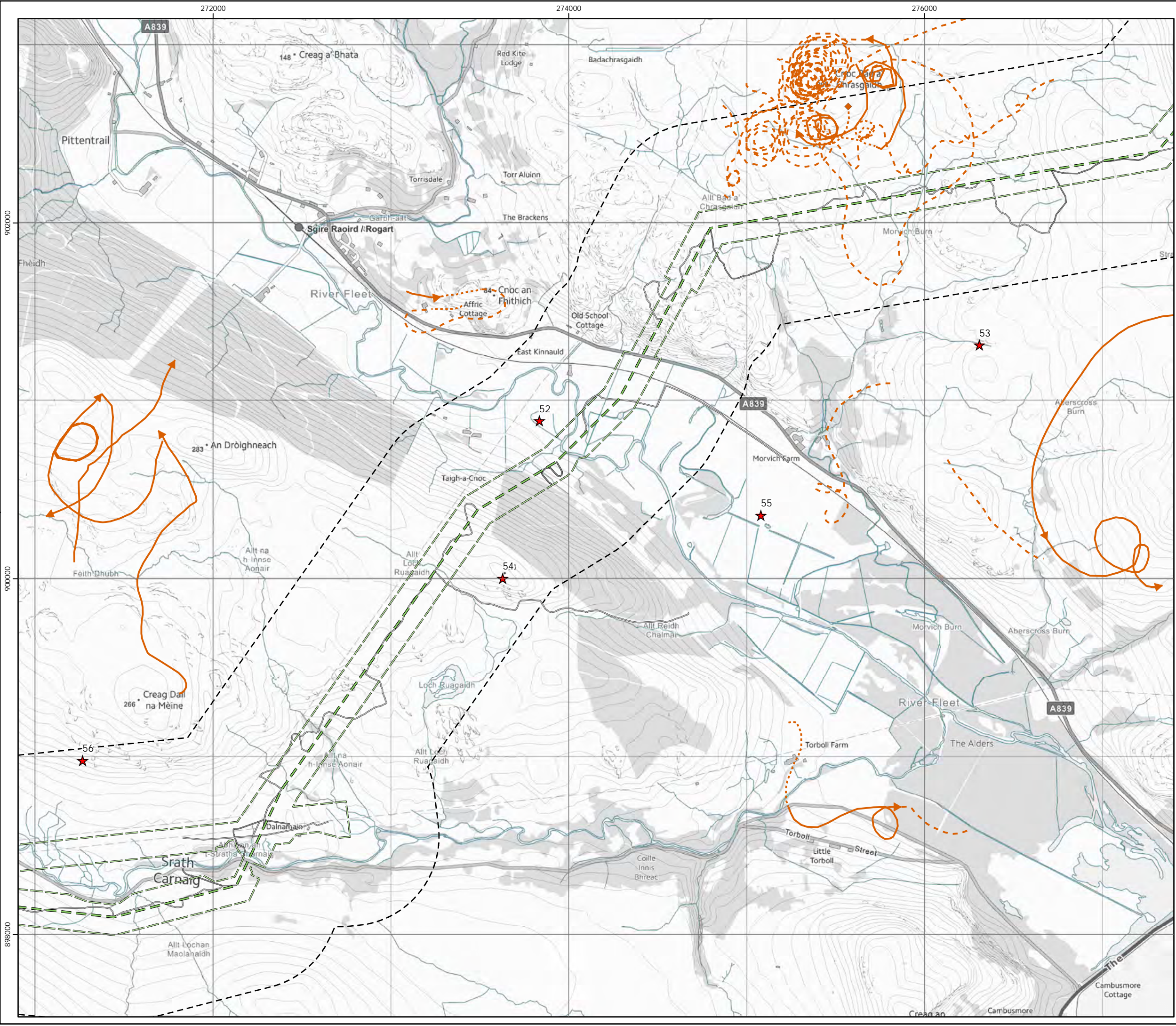


Figure 16b
Vantage Point Activity
Eagles and Owls - Map 3

- Key**
- OHL Route Alignment and Tracks**
- OHL Alignment
 - Limit of Deviation for OHL (LoD)
 - 500m buffer from LoD
 - Tower
 - Permanent access track
 - Temporary access track
 - Vantage Point
- Target species registrations**
- Golden eagle
 - White-tailed eagle
- Height Band**
- Below 5m height
 - 5 - 70m height
 - Above 70m height
 - On ground
 - Heard only



© Crown copyright 2025. All rights reserved.
Ordnance survey licence number AC0000808122.

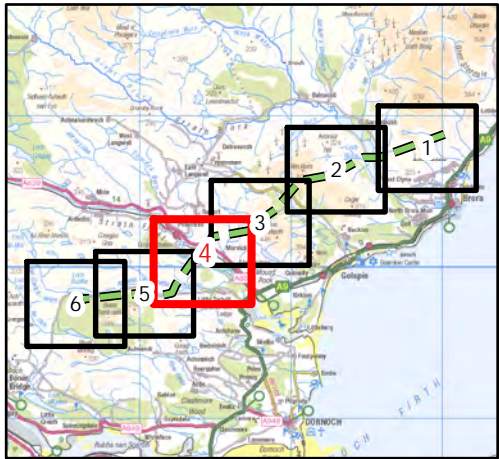


Beauly to Spittal

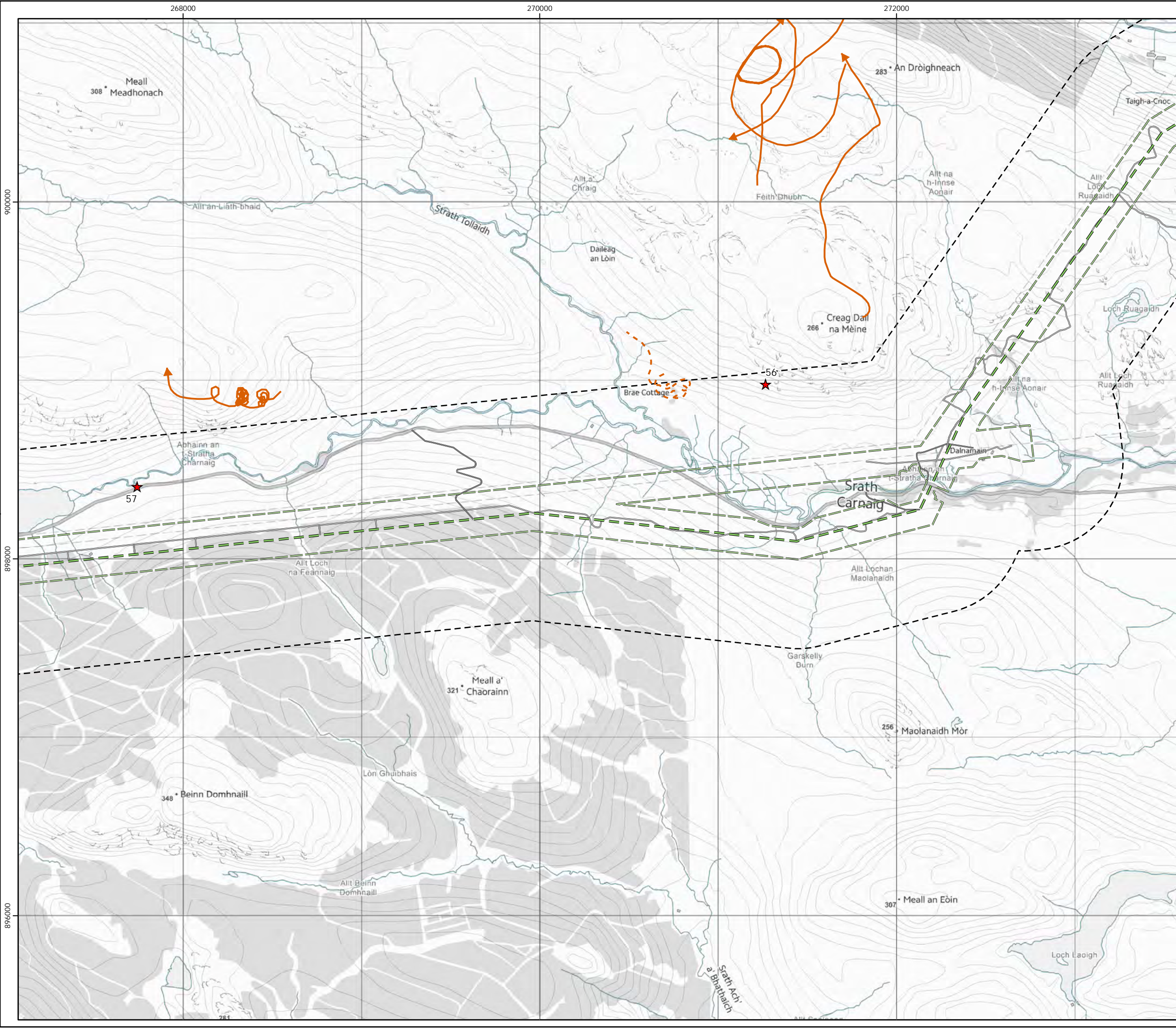


Figure 16b
Vantage Point Activity
Eagles and Owls - Map 4

- Key**
- OHL Route Alignment and Tracks**
- OHL Alignment
 - Limit of Deviation for OHL (LoD)
 - 500m buffer from LoD
 - Tower
 - Permanent access track
 - Temporary access track
 - Vantage Point
- Target species registrations**
- Golden eagle
 - White-tailed eagle
- Height Band**
- Below 5m height
 - 5 - 70m height
 - Above 70m height
 - On ground
 - Heard only



© Crown copyright 2025. All rights reserved.
Ordnance survey licence number AC0000808122.

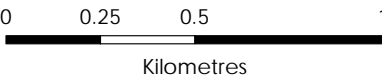
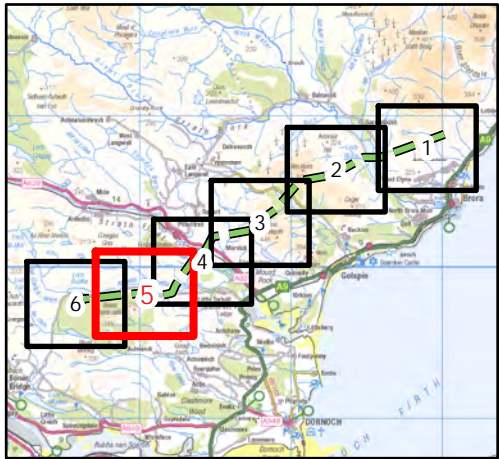


Beauly to Spittal



Figure 16b
Vantage Point Activity
Eagles and Owls - Map 5

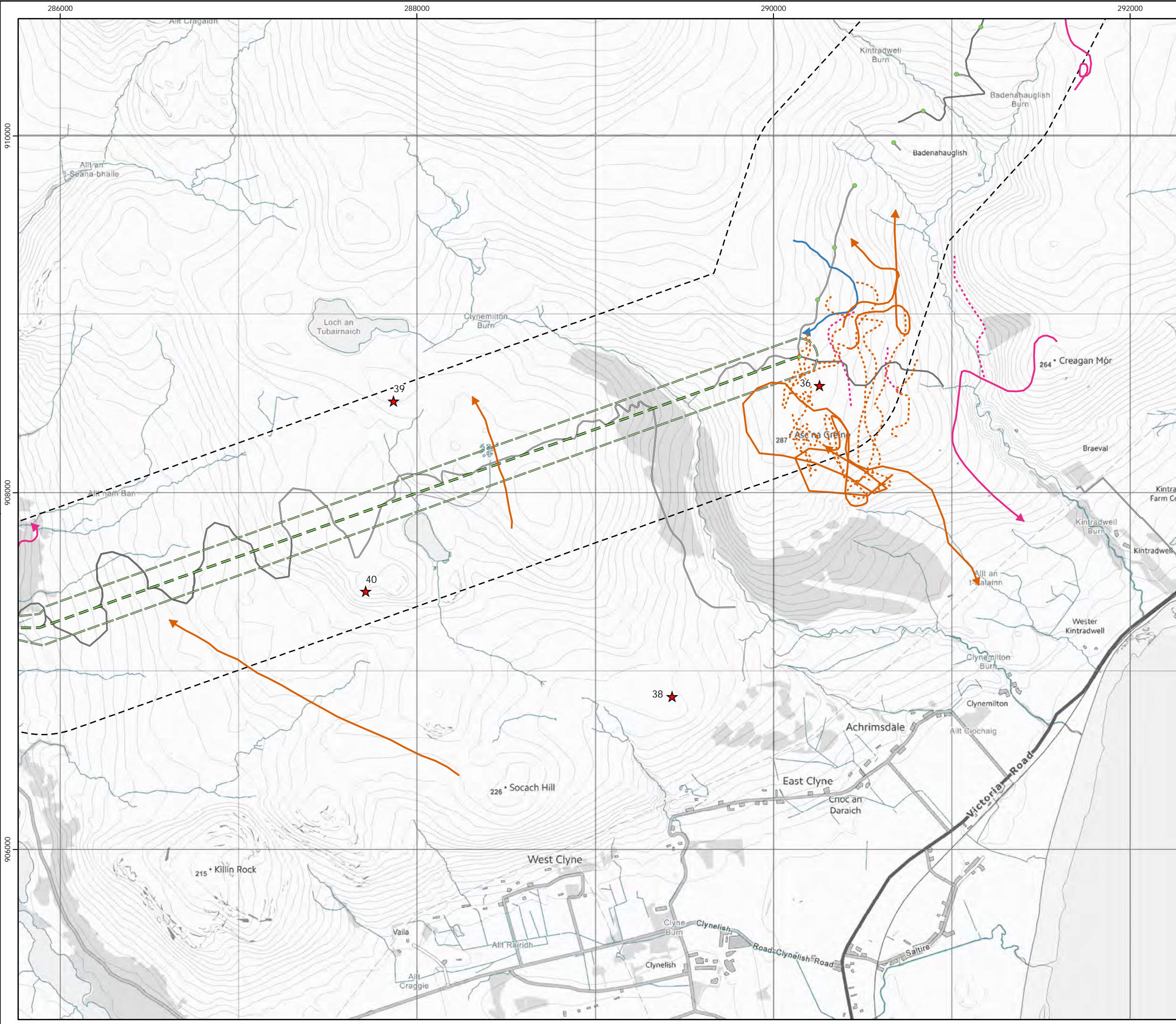
- Key**
- OHL Route Alignment and Tracks**
- OHL Alignment
 - Limit of Deviation for OHL (LoD)
 - 500m buffer from LoD
 - Tower
 - Permanent access track
 - Temporary access track
 - Vantage Point
- Target species registrations**
- Golden eagle
 - White-tailed eagle
- Height Band**
- Below 5m height
 - 5 - 70m height
 - Above 70m height
 - On ground
 - Heard only



Scale @ A3:
1:20,000



© Crown copyright 2025. All rights reserved.
Ordnance survey licence number AC0000808122.



Beauly to Spittal



Figure 16c
Vantage Point Activity
Other Raptors - Map 1

Key

OHL Route Alignment and Tracks

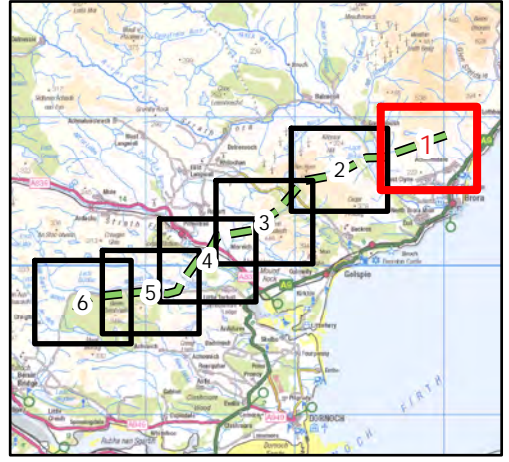
- OHL Alignment
- Limit of Deviation for OHL (LoD)
- 500m buffer from LoD
- Tower
- Permanent access track
- Temporary access track
- Vantage Point

Target species registrations

- Hen harrier
- Merlin
- Osprey
- Peregrine

Height Band

- Below 5m height
- 5 - 70m height
- Above 70m height
- On ground
- Heard only



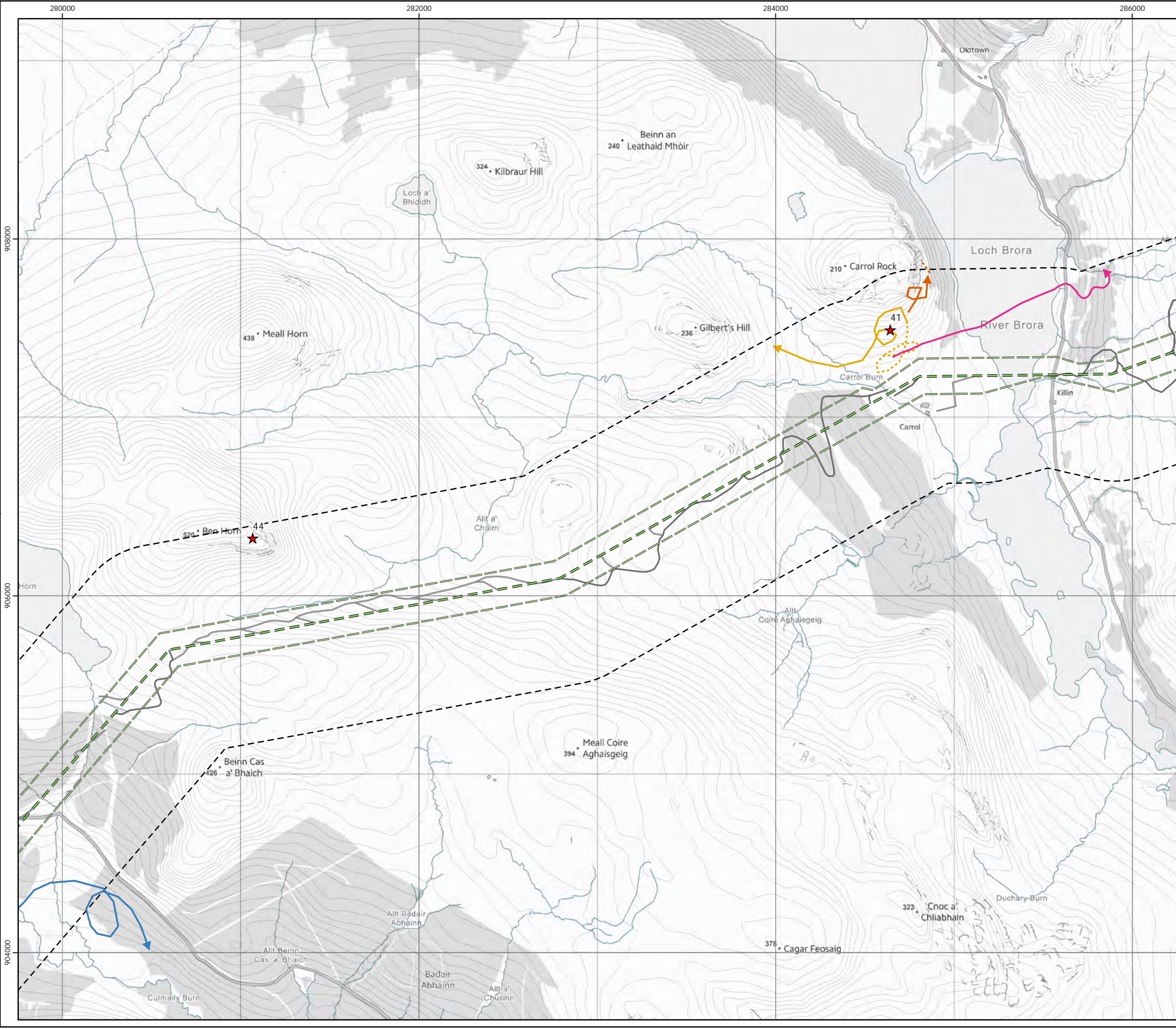
0 0.25 0.5 1
Kilometres

N

Scale @ A3:
1:20,000

UKAS
ISO 9001
UKAS
ISO 14001

© Crown copyright 2025. All rights reserved.
Ordnance survey licence number AC0000808122.

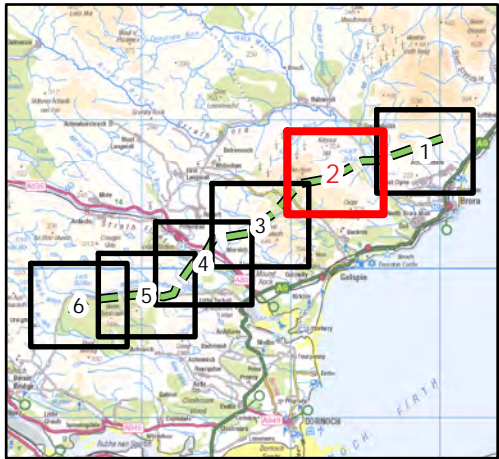


Beaulieu to Spittal

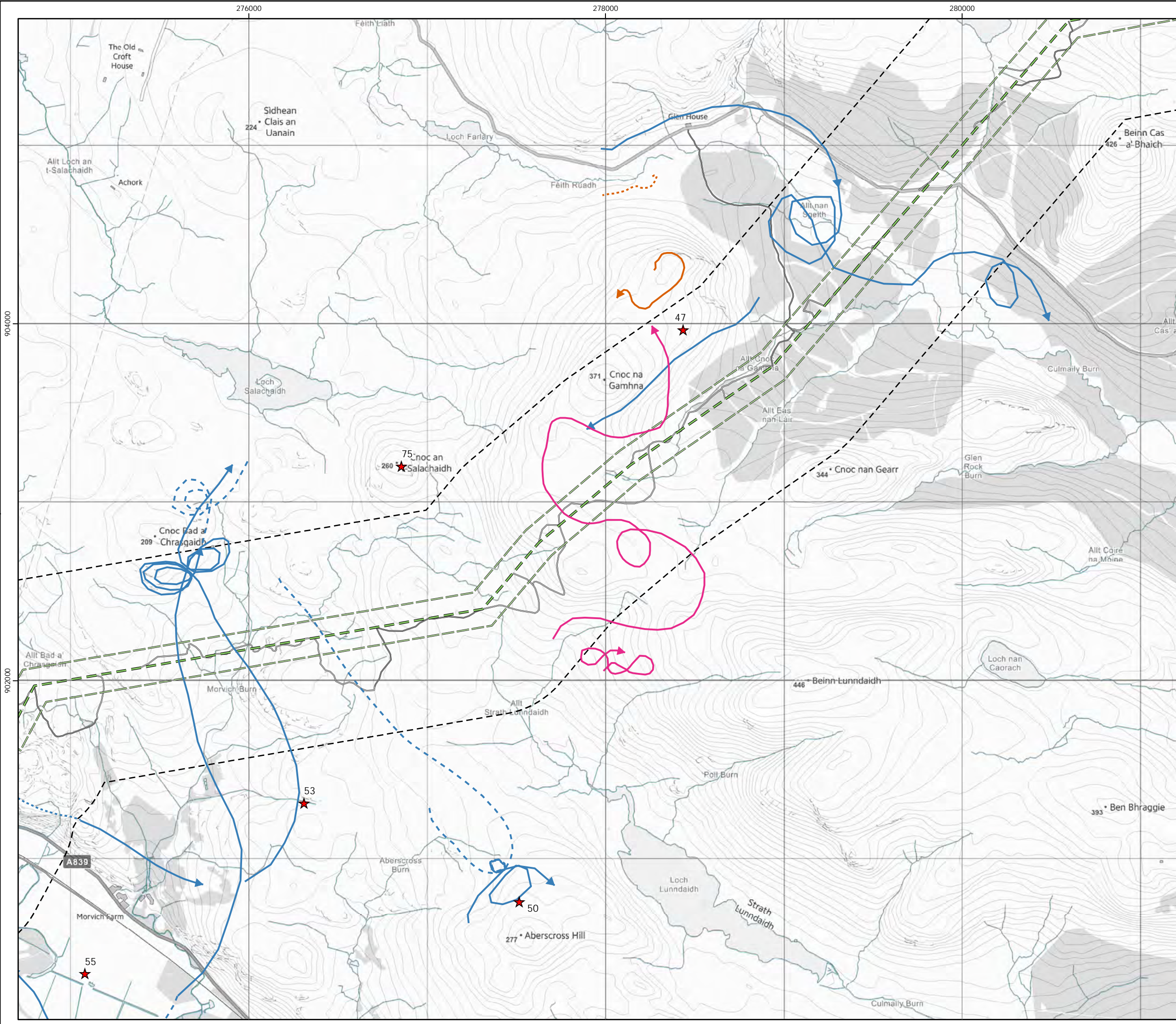


Figure 16c
Vantage Point Activity
Other Raptors - Map 2

- Key**
- OHL Route Alignment and Tracks**
- OHL Alignment
 - Limit of Deviation for OHL (LoD)
 - 500m buffer from LoD
 - Tower
 - Permanent access track
 - Temporary access track
 - Vantage Point
- Target species registrations**
- Hen harrier
 - Merlin
 - Osprey
 - Peregrine
- Height Band**
- Below 5m height
 - 5 - 70m height
 - Above 70m height
 - On ground
 - Heard only



© Crown copyright 2025. All rights reserved.
Ordnance survey licence number AC0000808122.

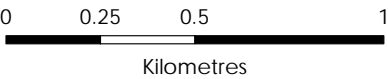
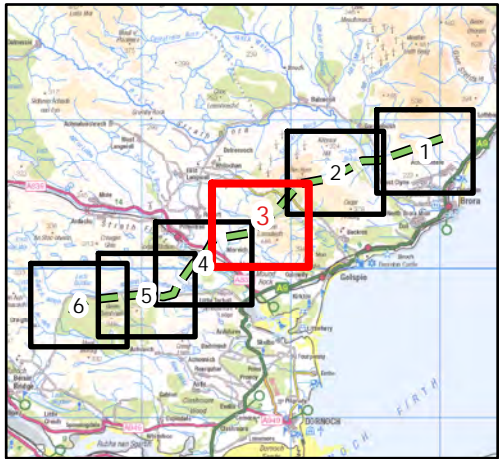


Beauly to Spittal



Figure 16c
Vantage Point Activity
Other Raptors - Map 3

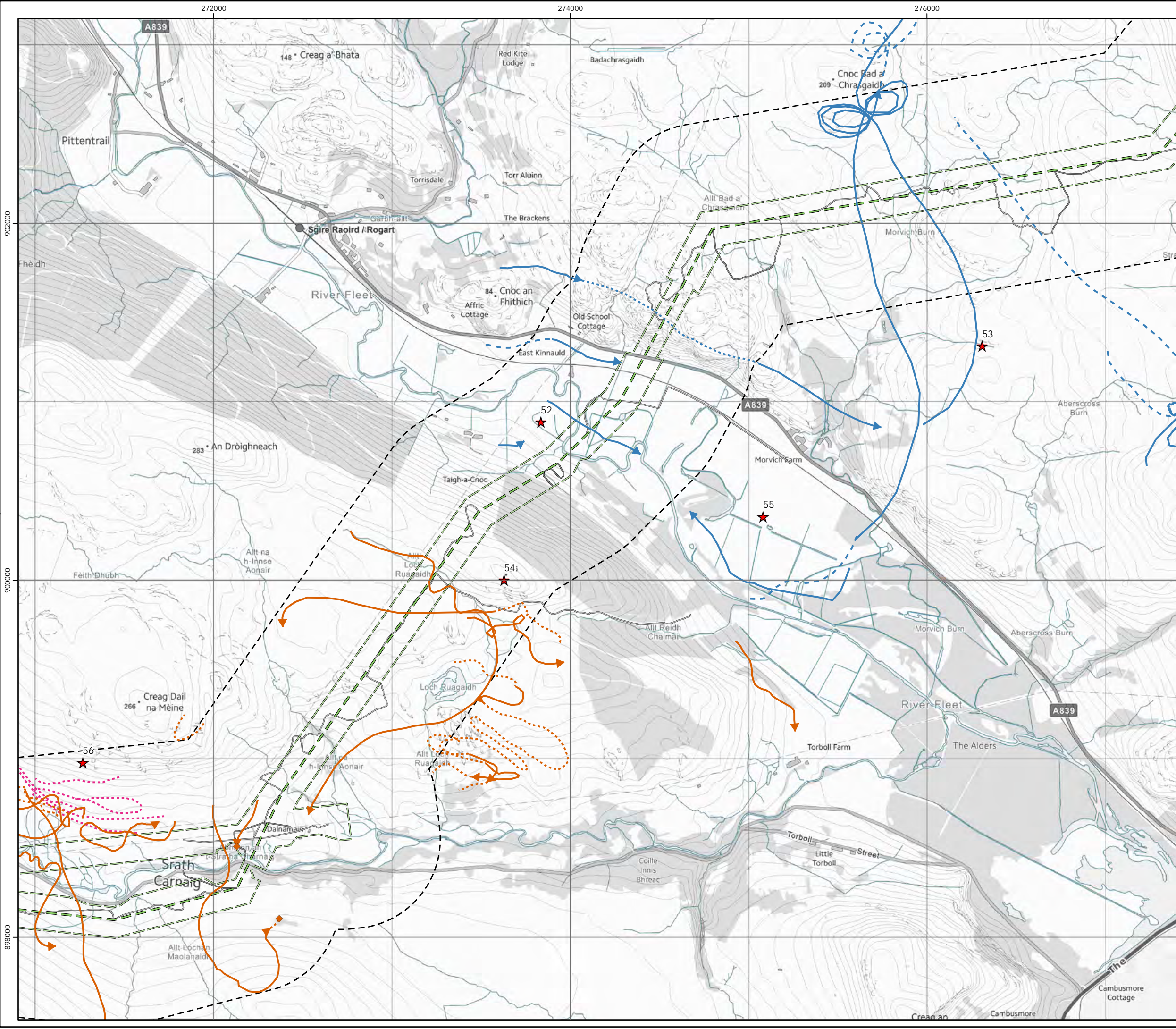
- Key**
- OHL Route Alignment and Tracks**
- OHL Alignment
 - Limit of Deviation for OHL (LoD)
 - 500m buffer from LoD
 - Tower
 - Permanent access track
 - Temporary access track
 - Vantage Point
- Target species registrations**
- Hen harrier
 - Merlin
 - Osprey
 - Peregrine
- Height Band**
- Below 5m height
 - 5 - 70m height
 - Above 70m height
 - On ground
 - Heard only



Scale @ A3:
1:20,000



© Crown copyright 2025. All rights reserved.
Ordnance survey licence number AC0000808122.

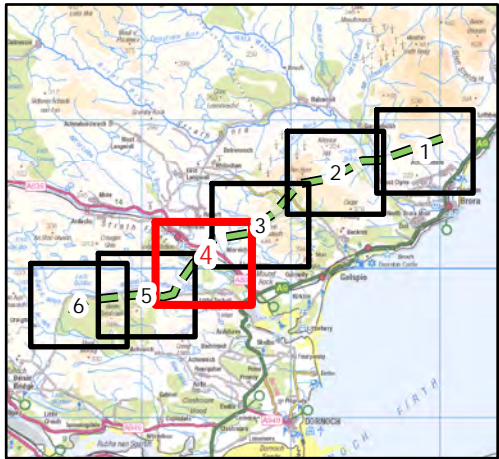


Beauly to Spittal

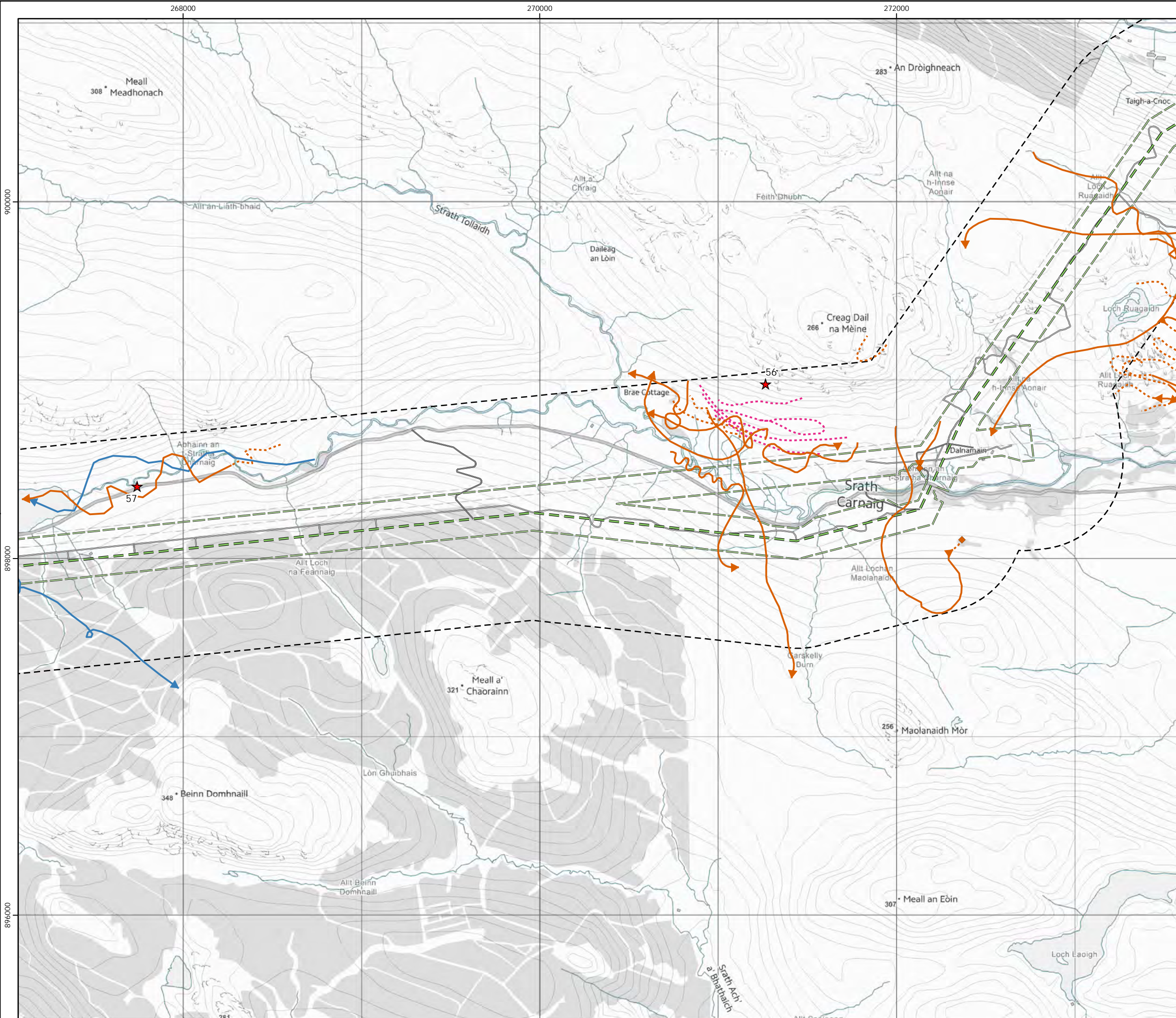


Figure 16c
Vantage Point Activity
Other Raptors - Map 4

- Key**
- OHL Route Alignment and Tracks**
- OHL Alignment
 - Limit of Deviation for OHL (LoD)
 - 500m buffer from LoD
 - Tower
 - Permanent access track
 - Temporary access track
 - Vantage Point
- Target species registrations**
- Hen harrier
 - Merlin
 - Osprey
 - Peregrine
- Height Band**
- Below 5m height
 - 5 - 70m height
 - Above 70m height
 - On ground
 - Heard only



© Crown copyright 2025. All rights reserved.
Ordnance survey licence number AC0000808122.

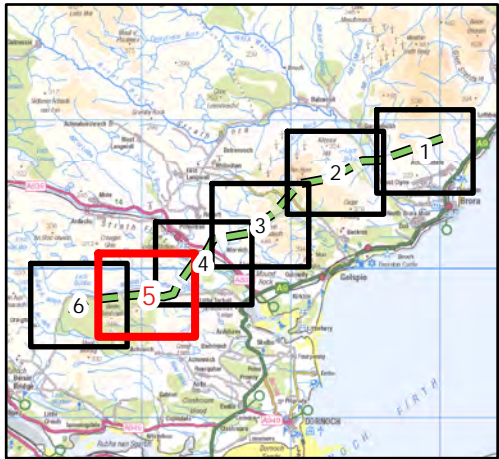


Beauly to Spittal

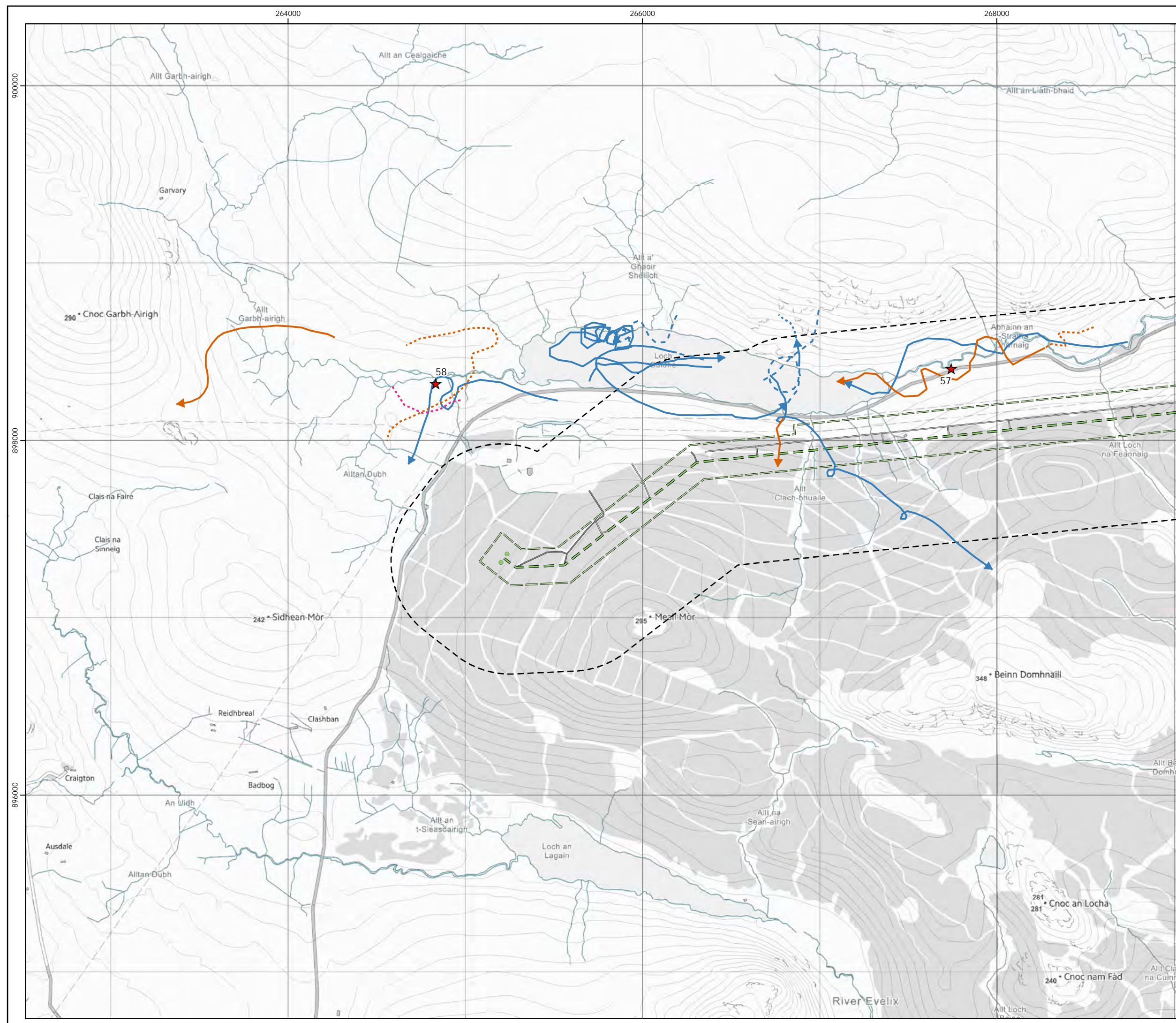


Figure 16c
Vantage Point Activity
Other Raptors - Map 5

- Key**
- OHL Route Alignment and Tracks**
- OHL Alignment
 - Limit of Deviation for OHL (LoD)
 - 500m buffer from LoD
 - Tower
 - Permanent access track
 - Temporary access track
 - Vantage Point
- Target species registrations**
- Hen harrier
 - Merlin
 - Osprey
 - Peregrine
- Height Band**
- Below 5m height
 - 5 - 70m height
 - Above 70m height
 - On ground
 - Heard only



© Crown copyright 2025. All rights reserved.
Ordnance survey licence number AC0000808122.

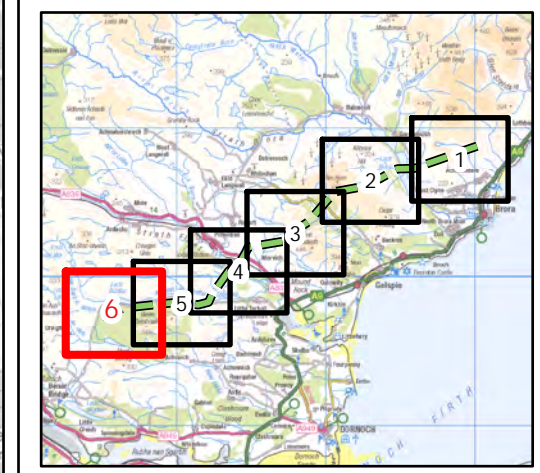


Beauuly to Spittal



Figure 16c
Vantage Point Activity
Other Raptors - Map 6

- Key**
- OHL Route Alignment and Tracks**
- OHL Alignment
 - Limit of Deviation for OHL (LoD)
 - 500m buffer from LoD
 - Tower
 - Permanent access track
 - Temporary access track
 - Vantage Point
- Target species registrations**
- Hen harrier
 - Merlin
 - Osprey
 - Peregrine
- Height Band**
- Below 5m height
 - 5 - 70m height
 - Above 70m height
 - On ground
 - Heard only



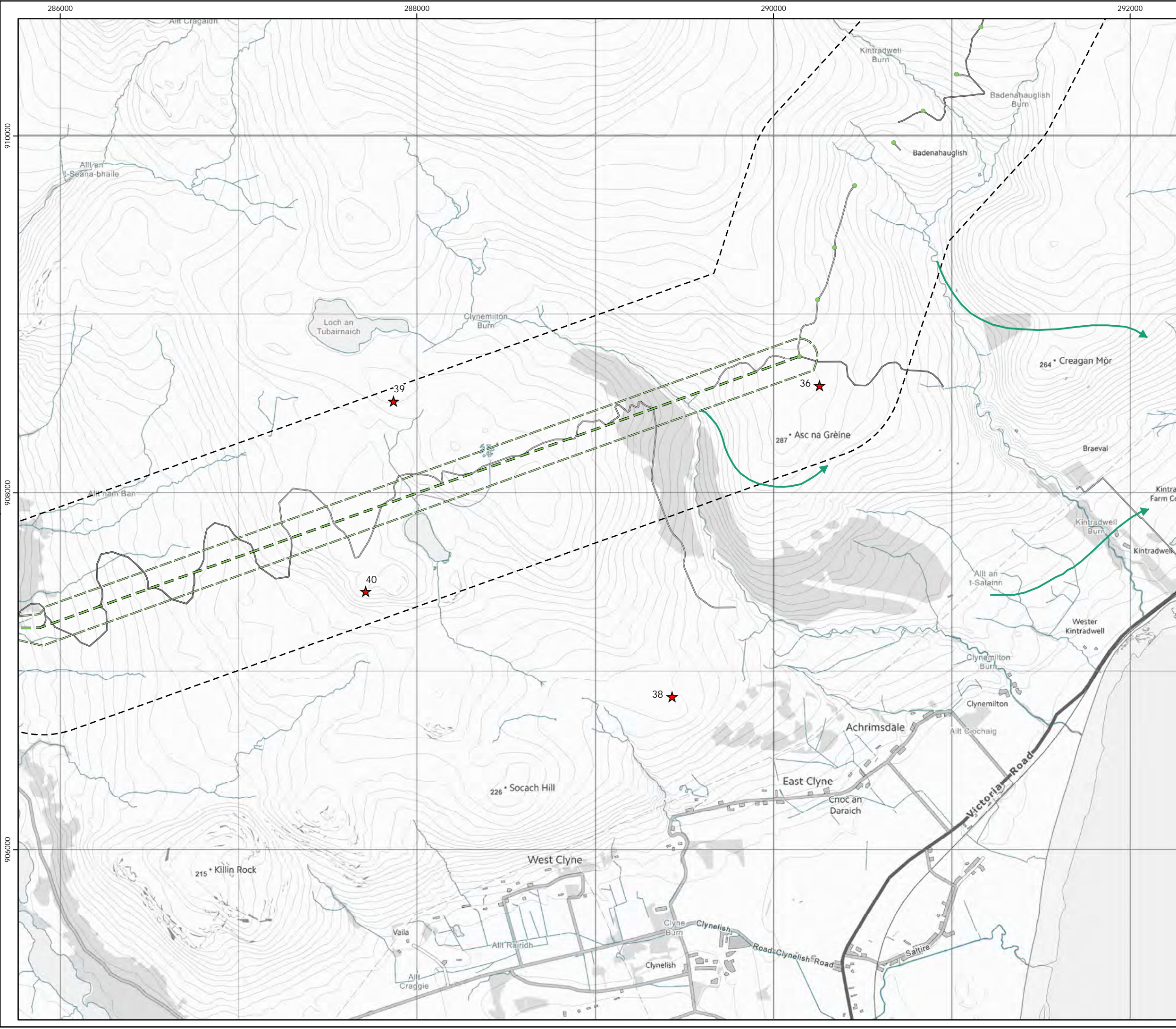
0 0.25 0.5 1
Kilometres

N

Scale @ A3:
1:20,000

UKAS

© Crown copyright 2025. All rights reserved.
Ordnance survey licence number AC0000808122.

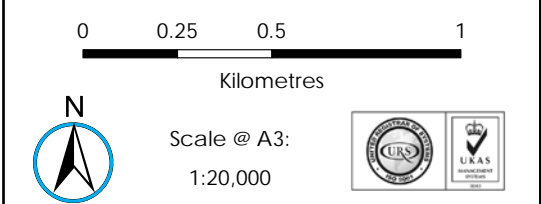
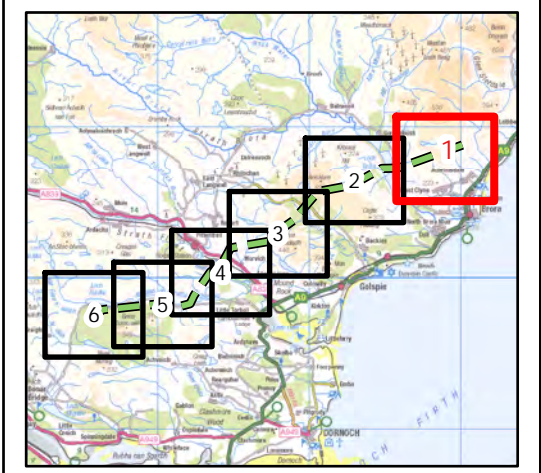


Beauly to Spittal

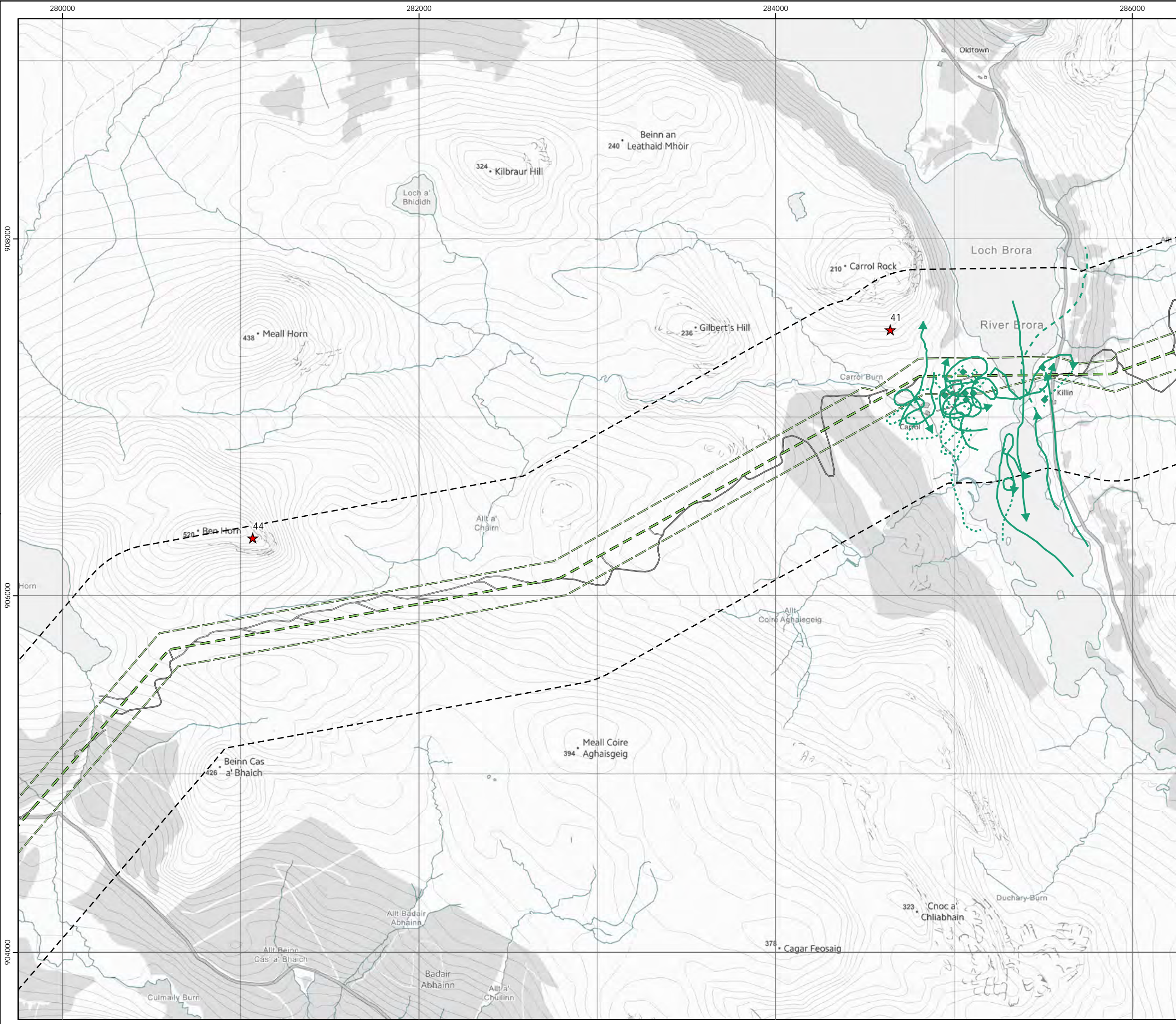


Figure 16d
Vantage Point Activity
Common gull - Map 1

- Key**
- OHL Route Alignment and Tracks
 - OHL Alignment
 - Limit of Deviation for OHL (LoD)
 - 500m buffer from LoD
 - Tower
 - Permanent access track
 - Temporary access track
 - Vantage Point
- Target species registrations**
- Common gull
- Height Band**
- Below 5m height
 - 5 - 70m height
 - Above 70m height
 - On ground
 - Heard only



© Crown copyright 2025. All rights reserved.
Ordnance survey licence number AC0000808122.

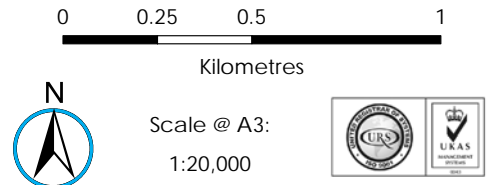
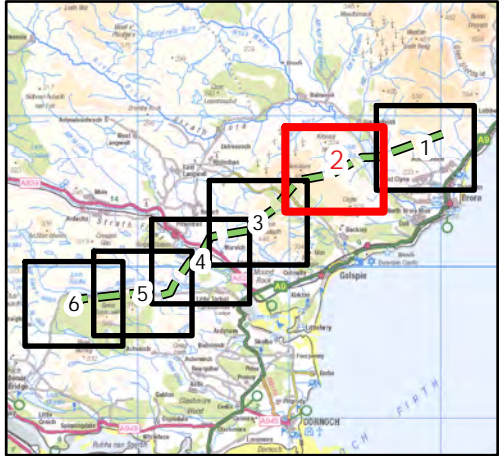


Beaulieu to Spittal

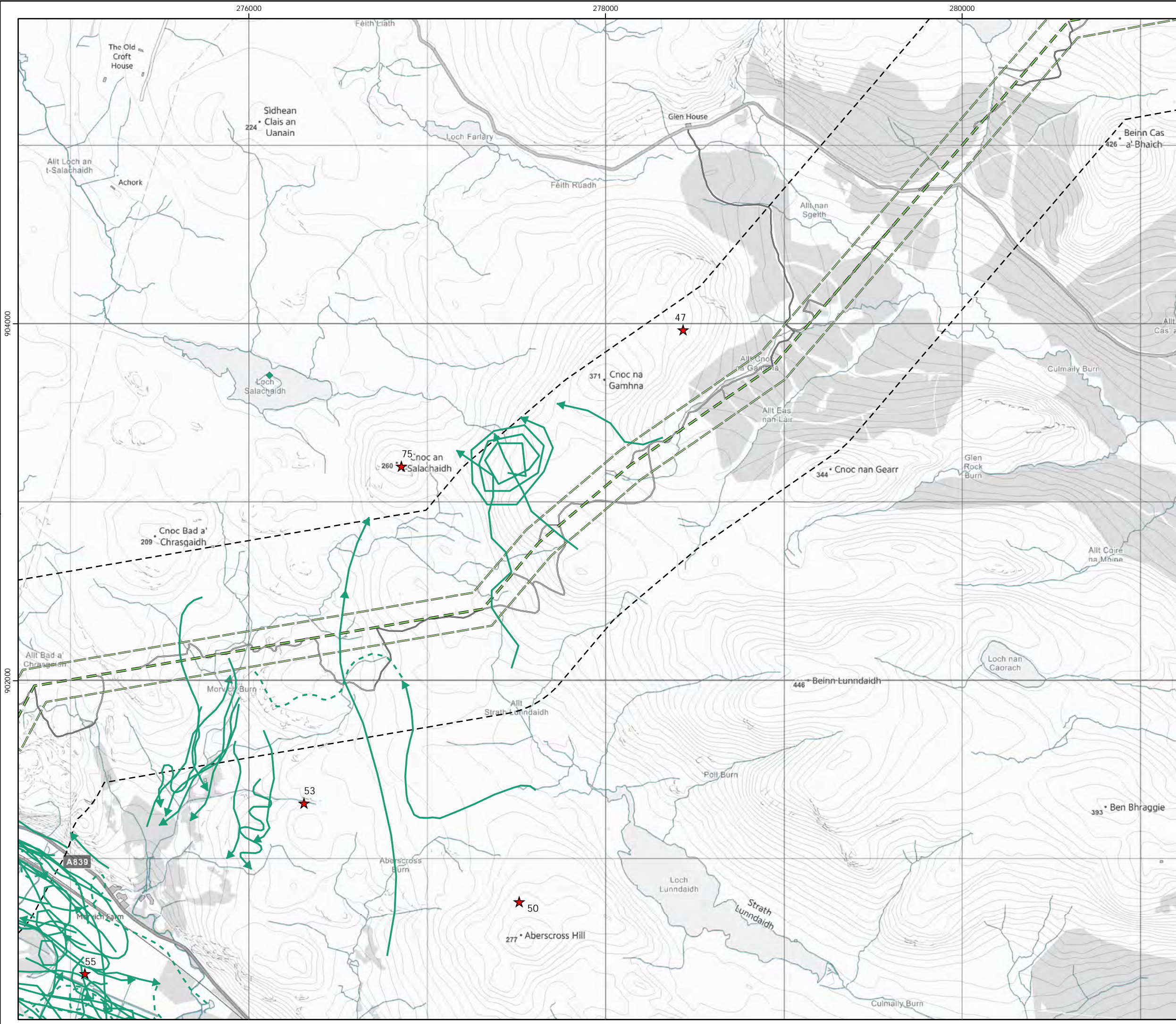


Figure 16d
Vantage Point Activity
Common gull - Map 2

- Key**
- OHL Route Alignment and Tracks**
- OHL Alignment
 - Limit of Deviation for OHL (LoD)
 - 500m buffer from LoD
 - Tower
 - Permanent access track
 - Temporary access track
 - Vantage Point
- Target species registrations**
- Common gull
- Height Band**
- Below 5m height
 - 5 - 70m height
 - Above 70m height
 - On ground
 - Heard only



© Crown copyright 2025. All rights reserved.
Ordnance survey licence number AC0000808122.

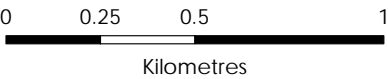
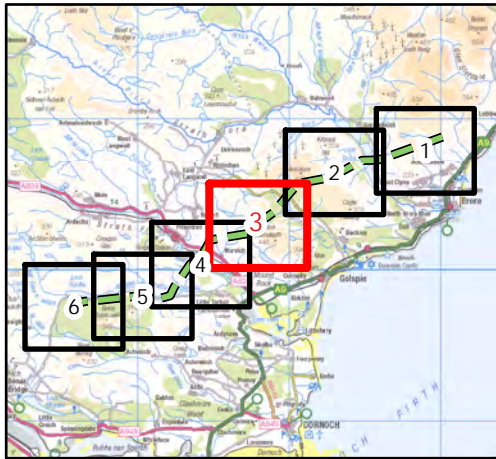


Beauly to Spittal



Figure 16d
Vantage Point Activity
Common gull - Map 3

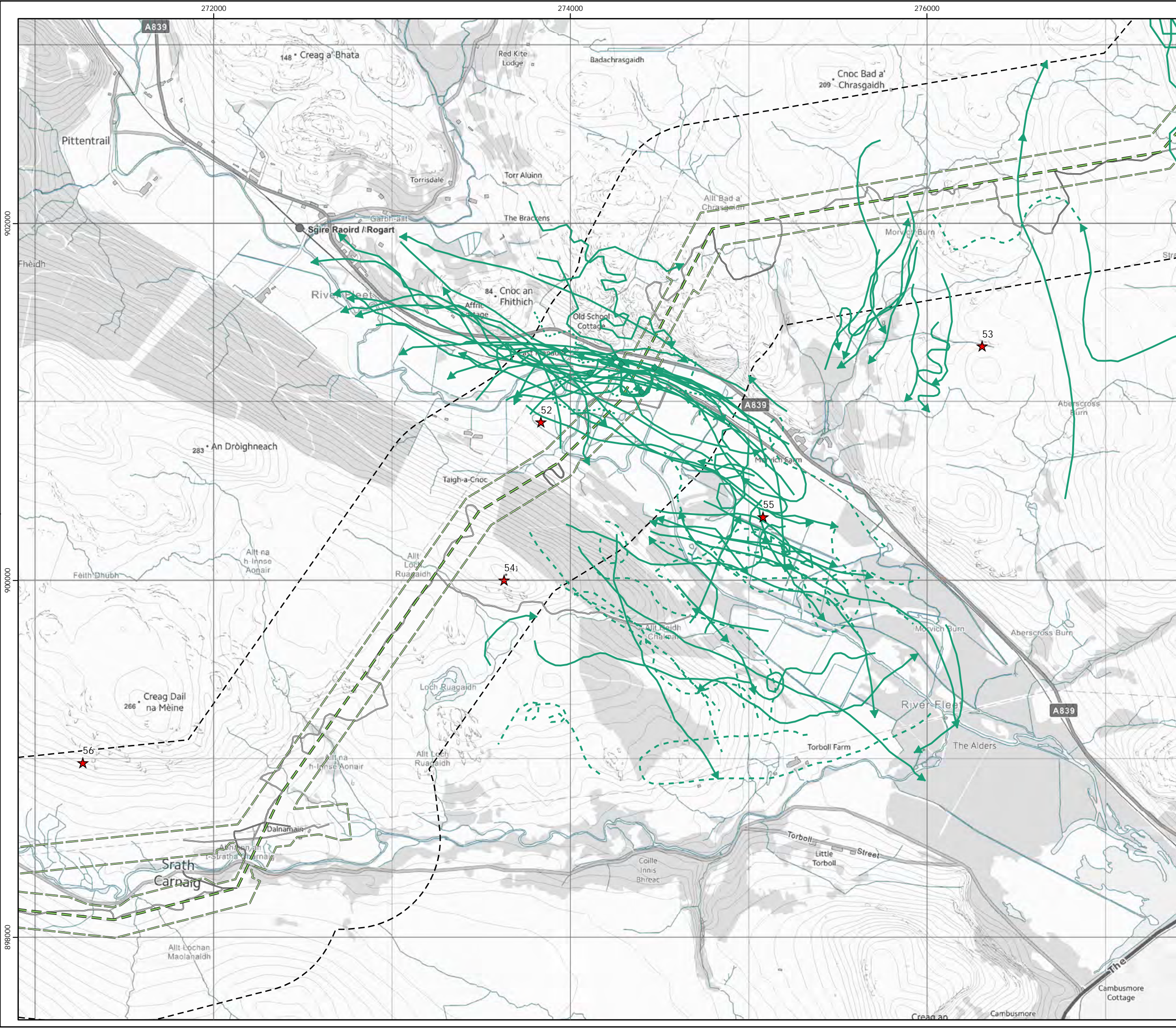
- Key**
- OHL Route Alignment and Tracks**
- OHL Alignment
 - Limit of Deviation for OHL (LoD)
 - 500m buffer from LoD
 - Tower
 - Permanent access track
 - Temporary access track
 - Vantage Point
- Target species registrations**
- Common gull
- Height Band**
- Below 5m height
 - 5 - 70m height
 - Above 70m height
 - On ground
 - Heard only



Scale @ A3:
1:20,000



© Crown copyright 2025. All rights reserved.
Ordnance survey licence number AC0000808122.

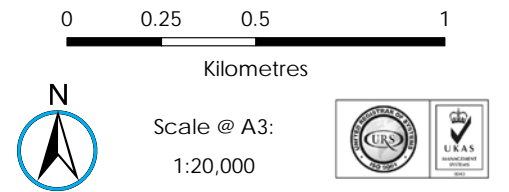
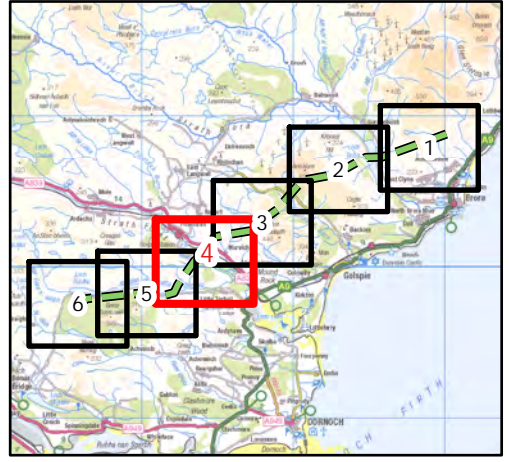


Beauly to Spittal

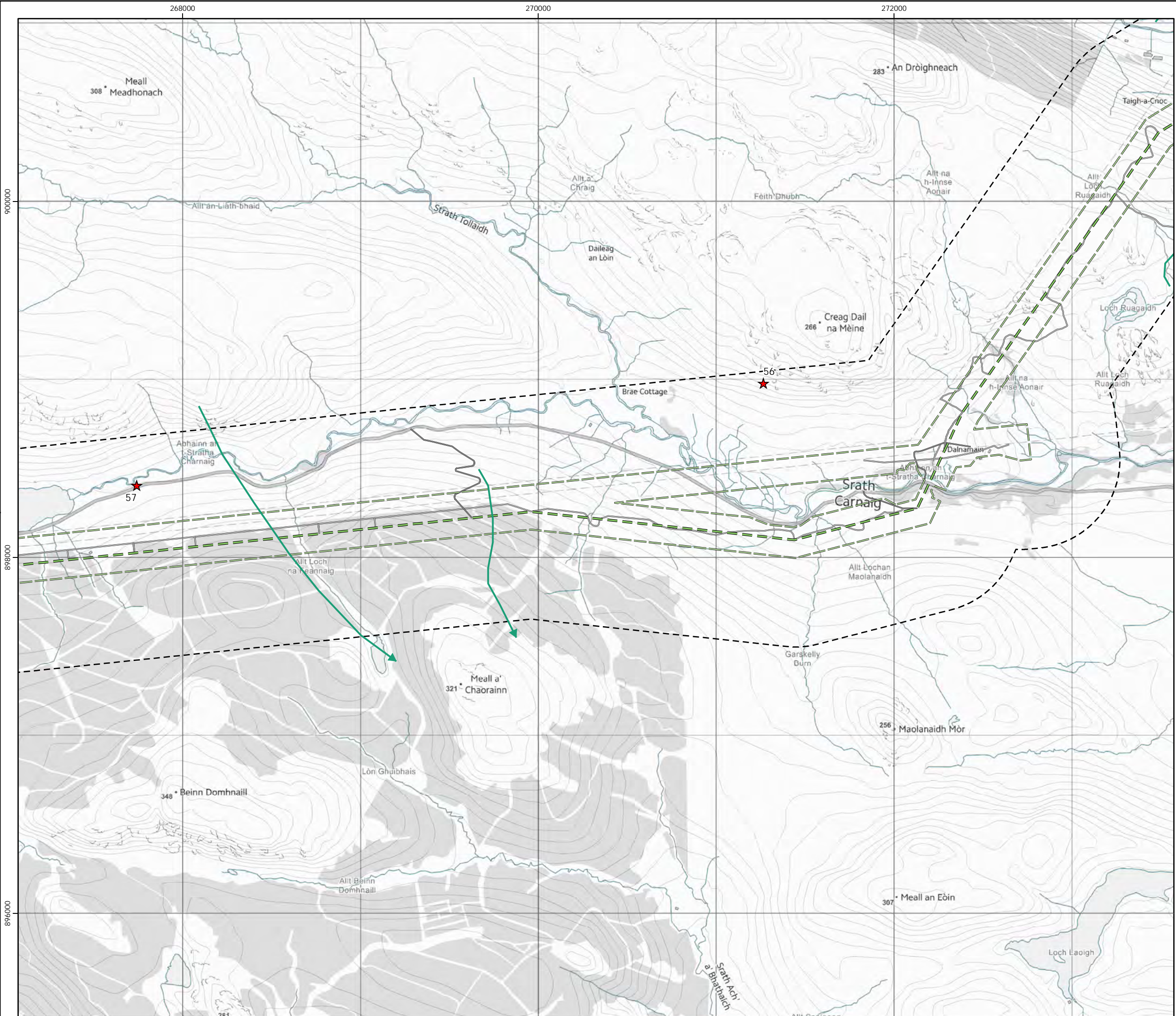


Figure 16d
Vantage Point Activity
Common gull - Map 4

- Key**
- OHL Route Alignment and Tracks**
- OHL Alignment
 - Limit of Deviation for OHL (LoD)
 - 500m buffer from LoD
 - Tower
 - Permanent access track
 - Temporary access track
 - Vantage Point
- Target species registrations**
- Common gull
- Height Band**
- Below 5m height
 - 5 - 70m height
 - Above 70m height
 - On ground
 - Heard only



© Crown copyright 2025. All rights reserved.
Ordnance survey licence number AC0000808122.

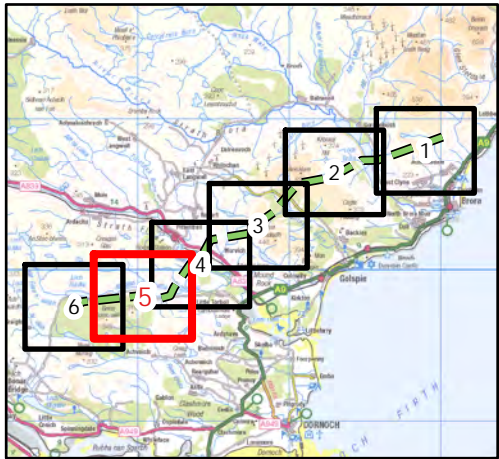


Beauly to Spittal

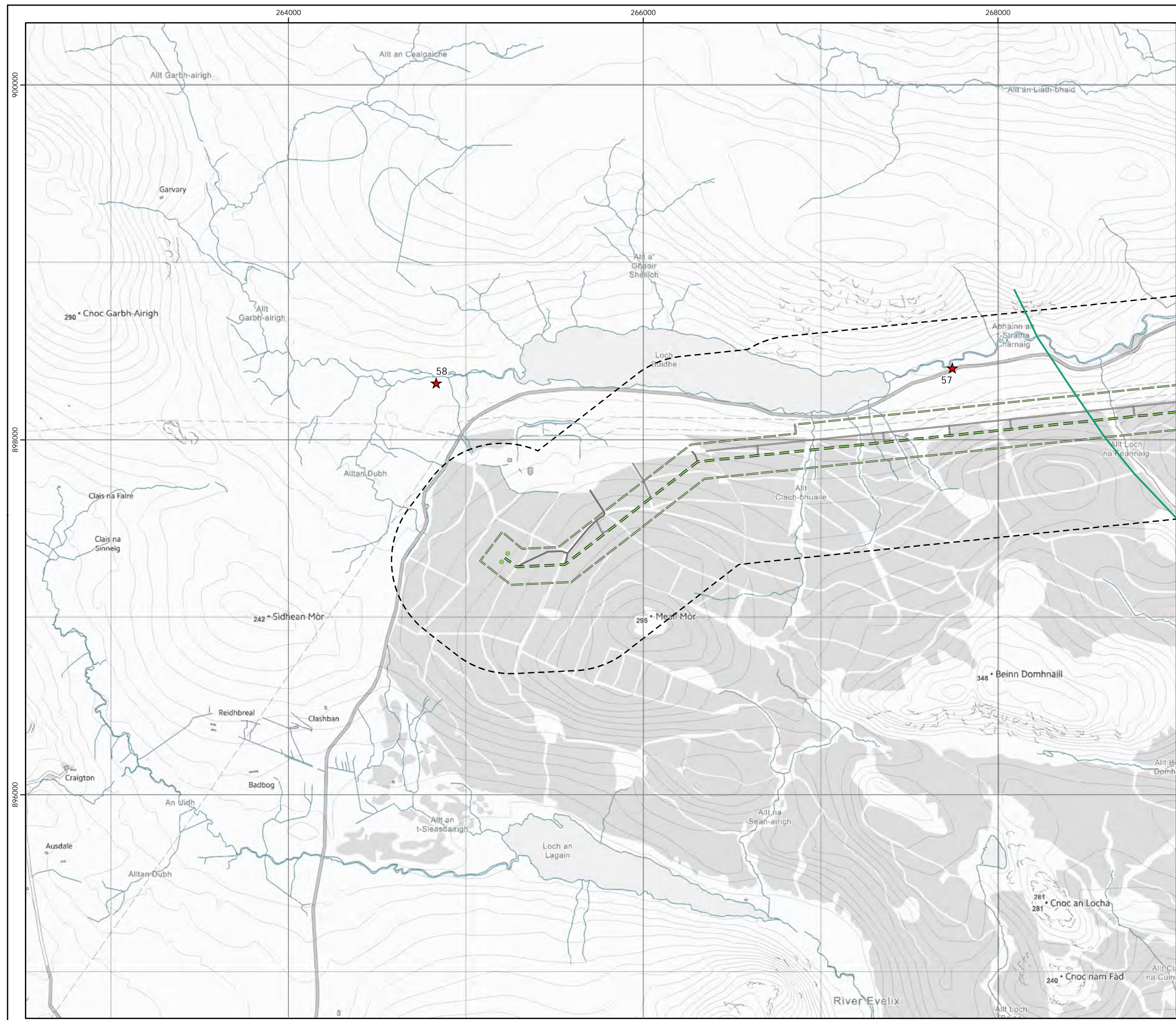


Figure 16d
Vantage Point Activity
Common gull - Map 5

- Key**
- OHL Route Alignment and Tracks**
- OHL Alignment
 - Limit of Deviation for OHL (LoD)
 - 500m buffer from LoD
 - Tower
 - Permanent access track
 - Temporary access track
 - Vantage Point
- Target species registrations**
- Common gull
- Height Band**
- Below 5m height
 - 5 - 70m height
 - Above 70m height
 - On ground
 - Heard only



© Crown copyright 2025. All rights reserved.
Ordnance survey licence number AC0000808122.










Beauly to Spittal



Figure 16d
Vantage Point Activity
Common gull - Map 6

Key

OHL Route Alignment and Tracks

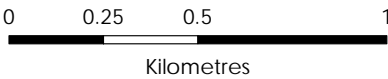
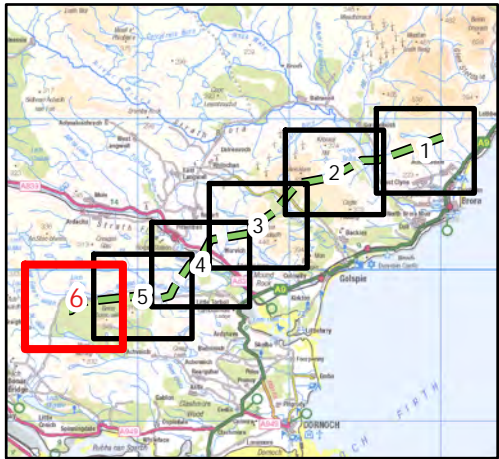
-  OHL Alignment
-  Limit of Deviation for OHL (LoD)
-  500m buffer from LoD
-  Tower
-  Permanent access track
-  Temporary access track
-  Vantage Point

Target species registrations

Common gull

Height Band

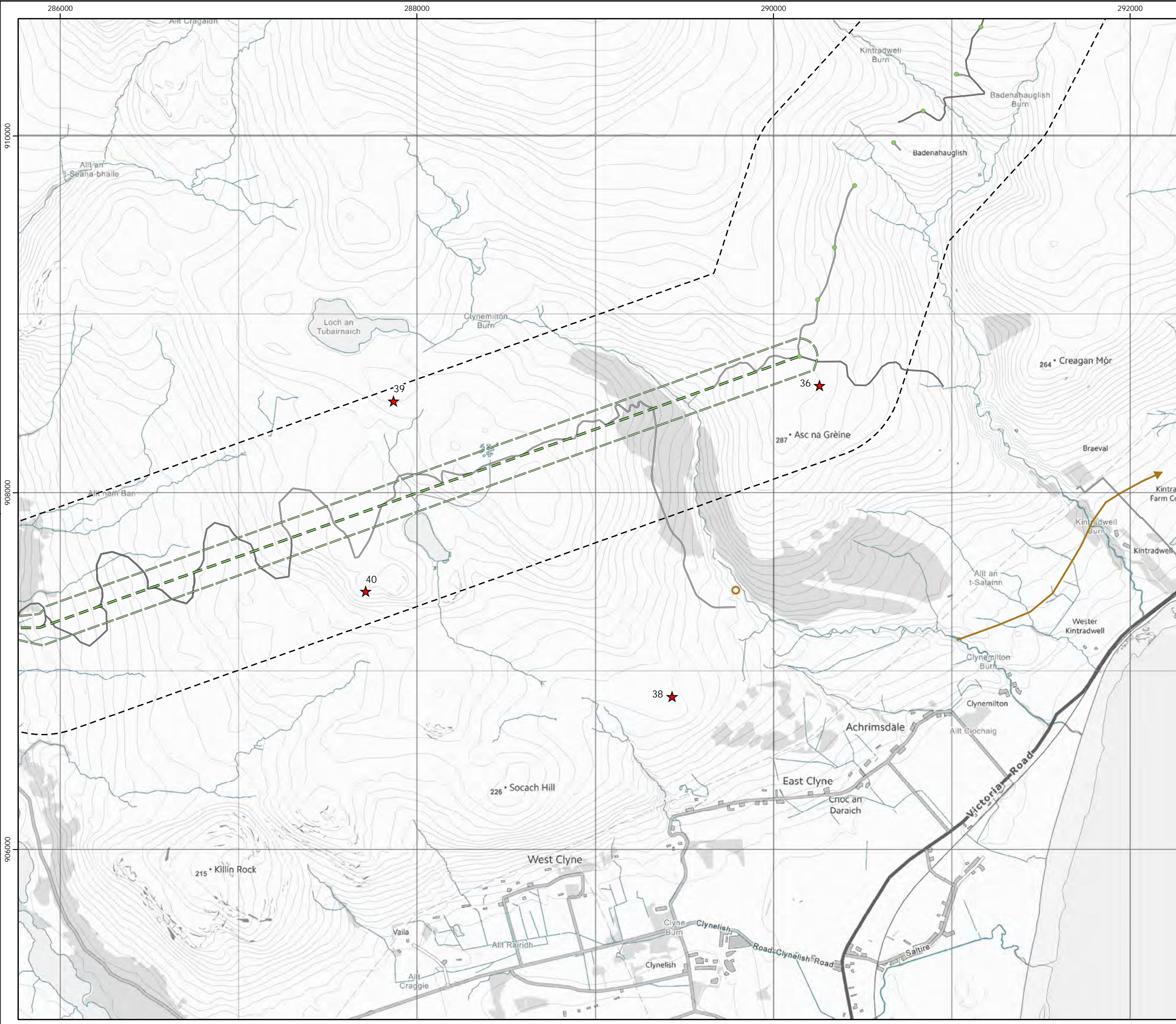
- Below 5m height
 → 5 - 70m height
 - - - Above 70m height
 ♦ On ground
 ○ Heard only



Scale @ A3:
1:20,000



© Crown copyright 2025. All rights reserved.
Ordnance survey licence number AC0000808122.

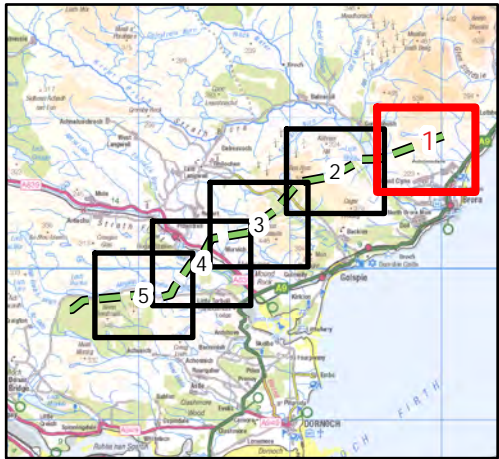


Beauly to Spittal

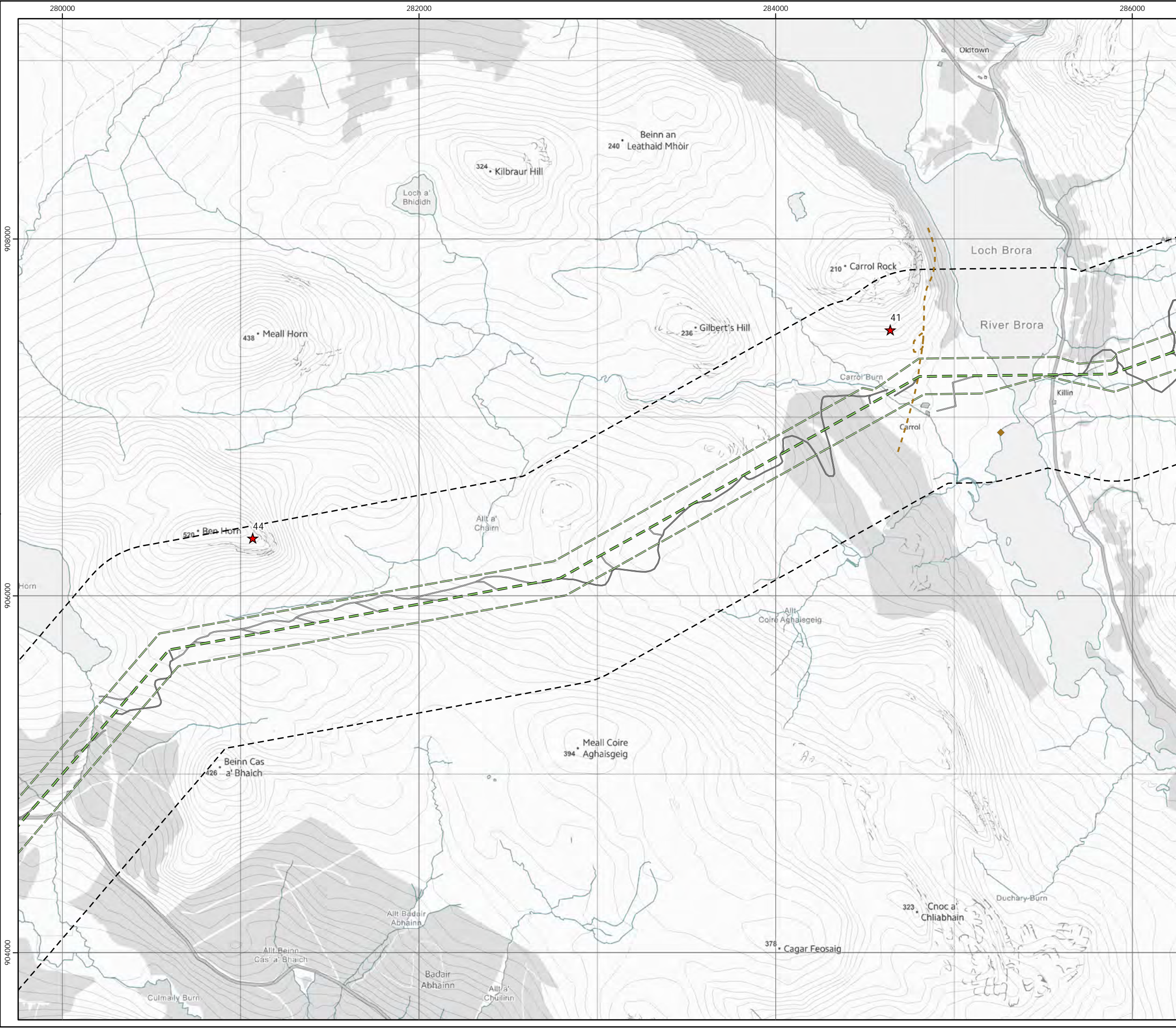


Figure 16e
Vantage Point Activity
Herring gull - Map 1

- Key**
- OHL Route Alignment and Tracks**
- OHL Alignment
 - Limit of Deviation for OHL (LoD)
 - 500m buffer from LoD
 - Tower
 - Permanent access track
 - Temporary access track
 - Vantage Point
- Target species registrations**
- Herring gull
- Height Band**
- Below 5m height
 - 5 - 70m height
 - Above 70m height
 - On ground
 - Heard only



© Crown copyright 2025. All rights reserved.
Ordnance survey licence number AC0000808122.

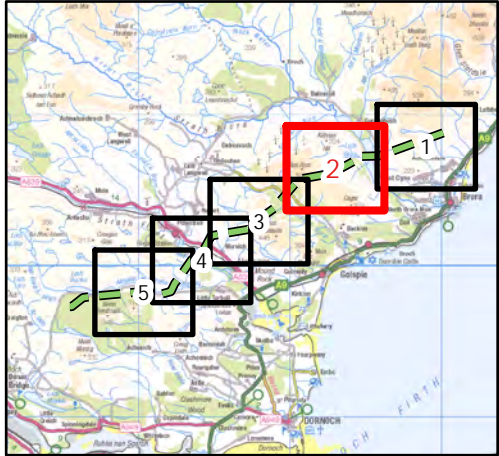


Beaulieu to Spittal



Figure 16e
Vantage Point Activity
Herring gull - Map 2

- Key**
- OHL Route Alignment and Tracks**
- OHL Alignment
 - Limit of Deviation for OHL (LoD)
 - 500m buffer from LoD
 - Tower
 - Permanent access track
 - Temporary access track
 - Vantage Point
- Target species registrations**
- Herring gull
- Height Band**
- Below 5m height
 - 5 - 70m height
 - Above 70m height
 - On ground
 - Heard only



© Crown copyright 2025. All rights reserved.
Ordnance survey licence number AC0000808122.

Beauly to Spittal



Figure 16e
Vantage Point Activity
Herring gull - Map 4

Key

OHL Route Alignment and Tracks

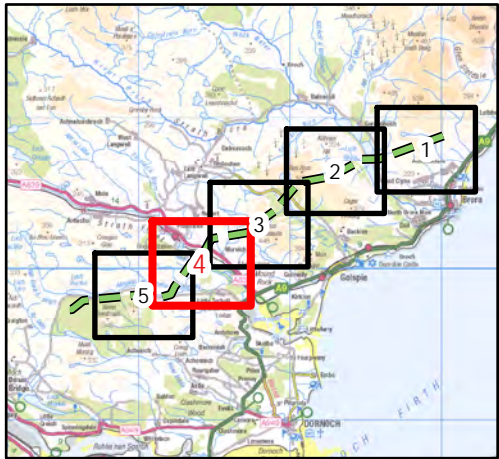
- OHL Alignment
- Limit of Deviation for OHL (LoD)
- 500m buffer from LoD
- Tower
- Permanent access track
- Temporary access track
- Vantage Point

Target species registrations

- Herring gull

Height Band

- Below 5m height
- 5 - 70m height
- Above 70m height
- On ground
- Heard only



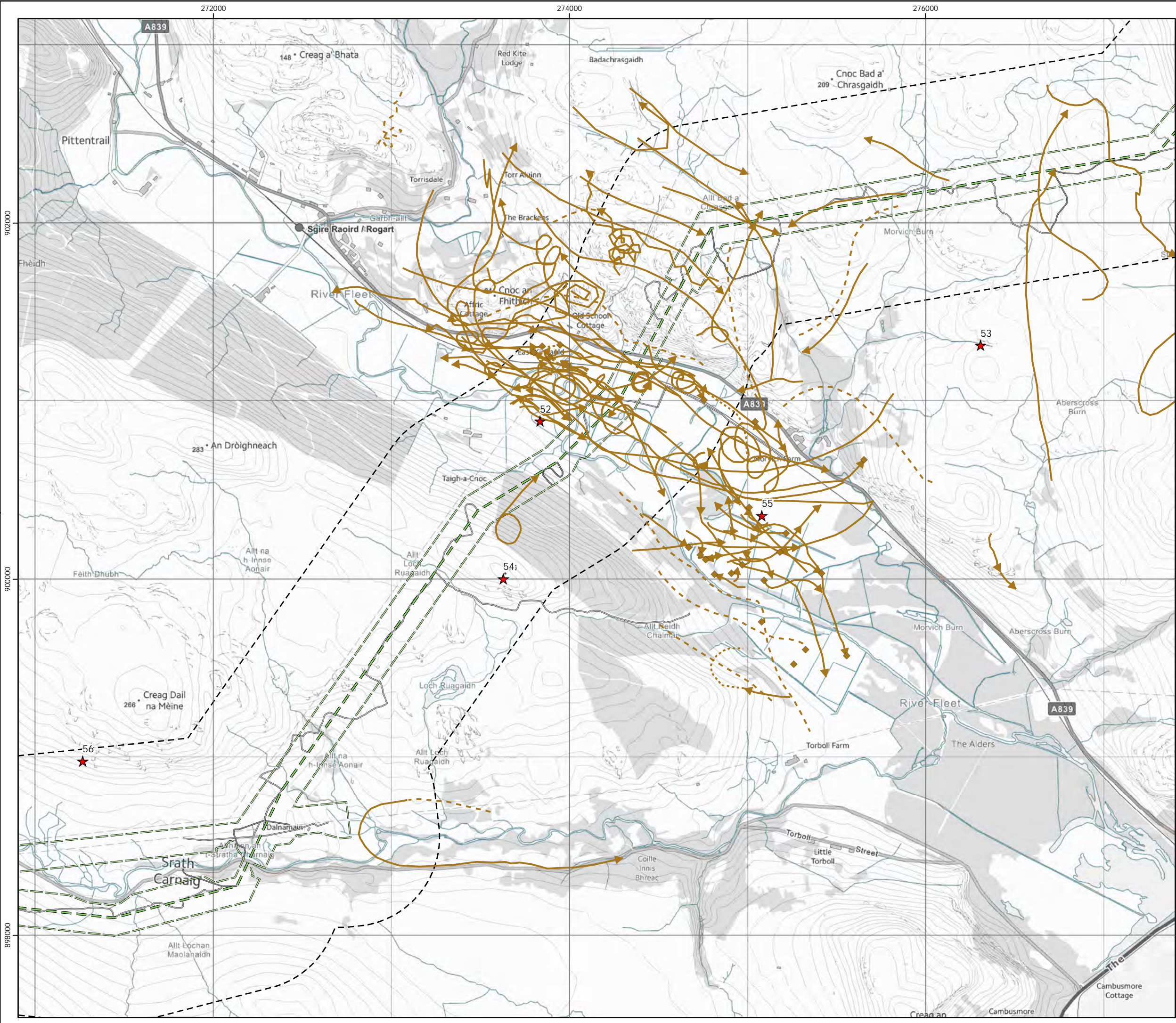
0 0.25 0.5 1
Kilometres

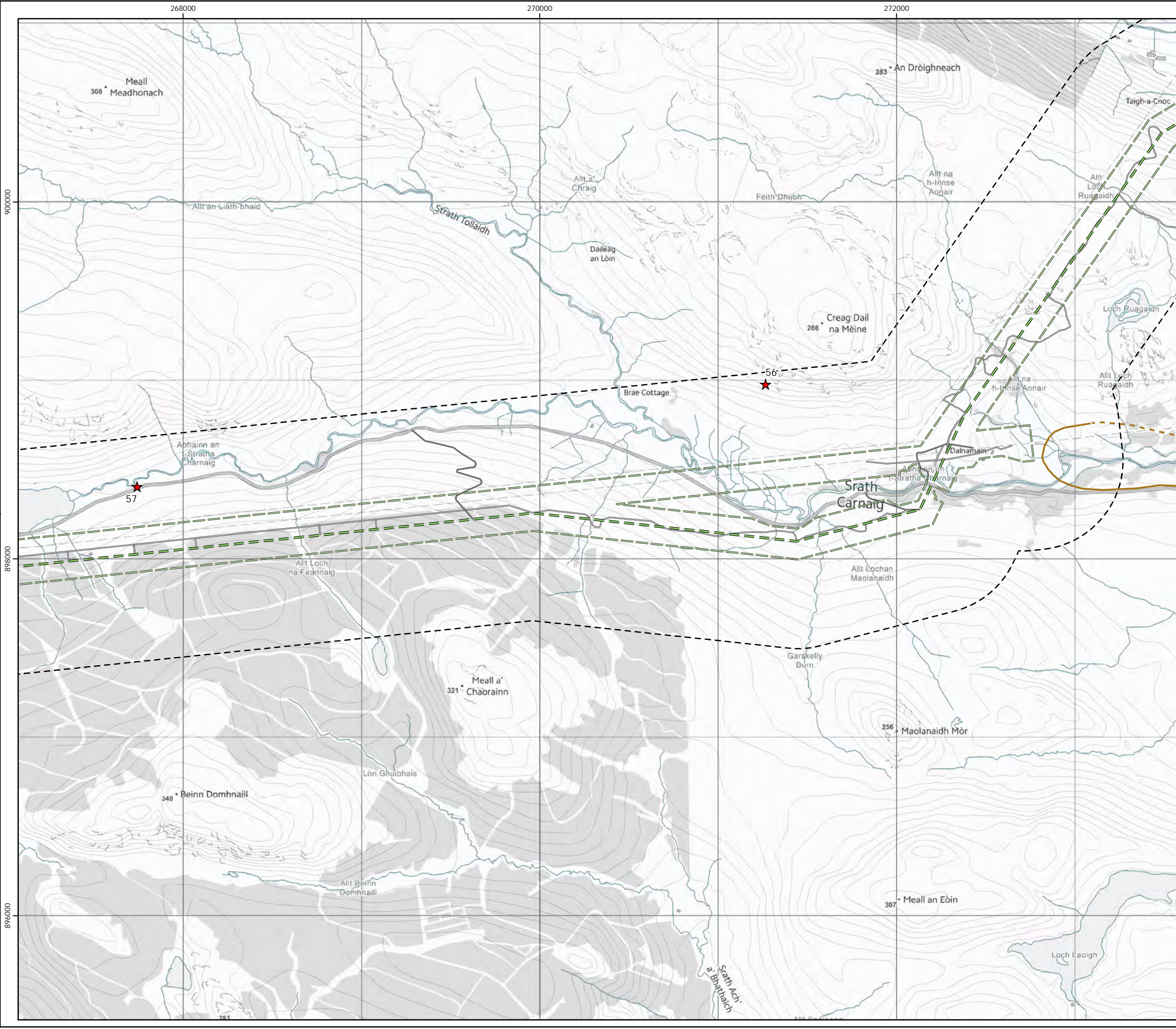
N

Scale @ A3:
1:20,000

UKAS

© Crown copyright 2025. All rights reserved.
Ordnance survey licence number AC0000808122.



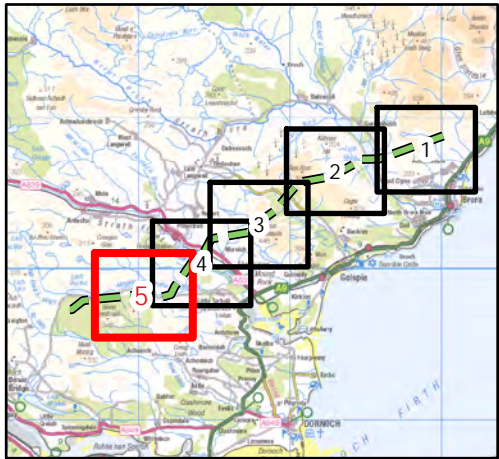


Beauly to Spittal

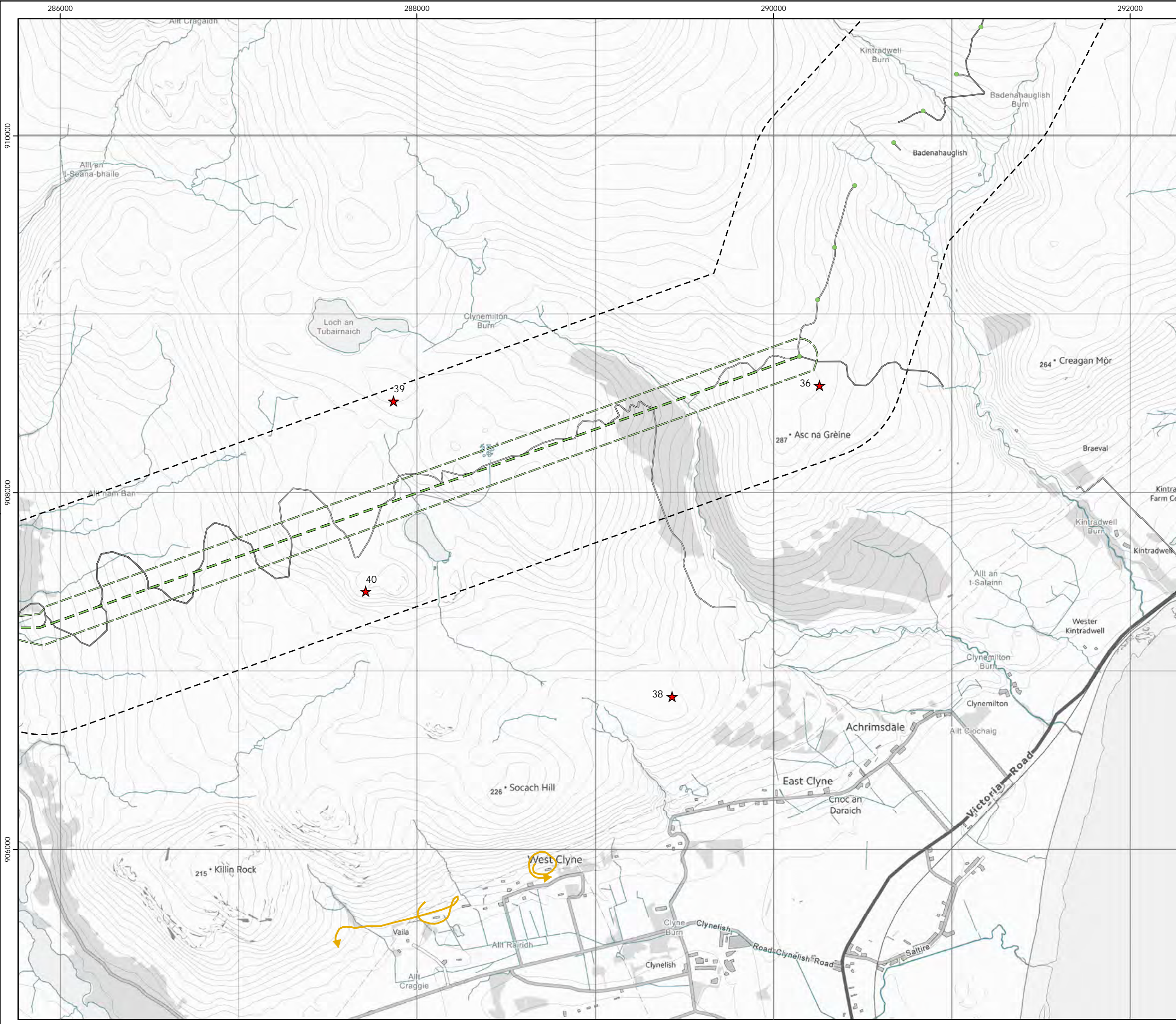


Figure 16e
Vantage Point Activity
Herring gull - Map 5

- Key**
- OHL Route Alignment and Tracks**
- OHL Alignment
 - Limit of Deviation for OHL (LoD)
 - 500m buffer from LoD
 - Tower
 - Permanent access track
 - Temporary access track
 - Vantage Point
- Target species registrations**
- Herring gull
- Height Band**
- Below 5m height
 - 5 - 70m height
 - Above 70m height
 - On ground
 - Heard only



© Crown copyright 2025. All rights reserved.
Ordnance survey licence number AC0000808122.



Beaulieu to Spittal



Figure 16f
Vantage Point Activity
Other gulls - Map 1

Key

OHL Route Alignment and Tracks

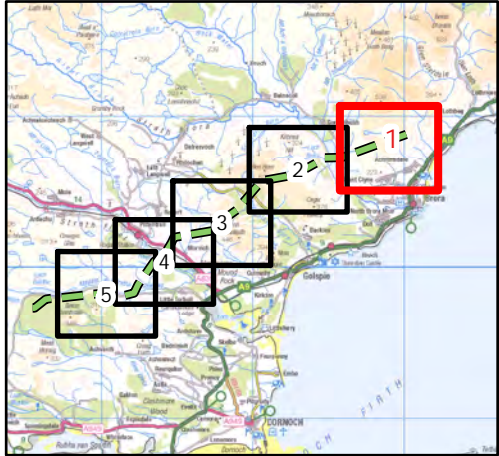
- OHL Alignment
- Limit of Deviation for OHL (LoD)
- Tower
- 500m buffer from LoD
- Permanent access track
- Temporary access track
- Vantage Point

Target species registrations

- Little gull
- Great Black-backed gull
- Black-headed gull
- Lesser Black-backed gull
- Unidentified gull

Height Band

- Below 5m height
- 5 - 70m height
- Above 70m height
- On ground
- Heard only



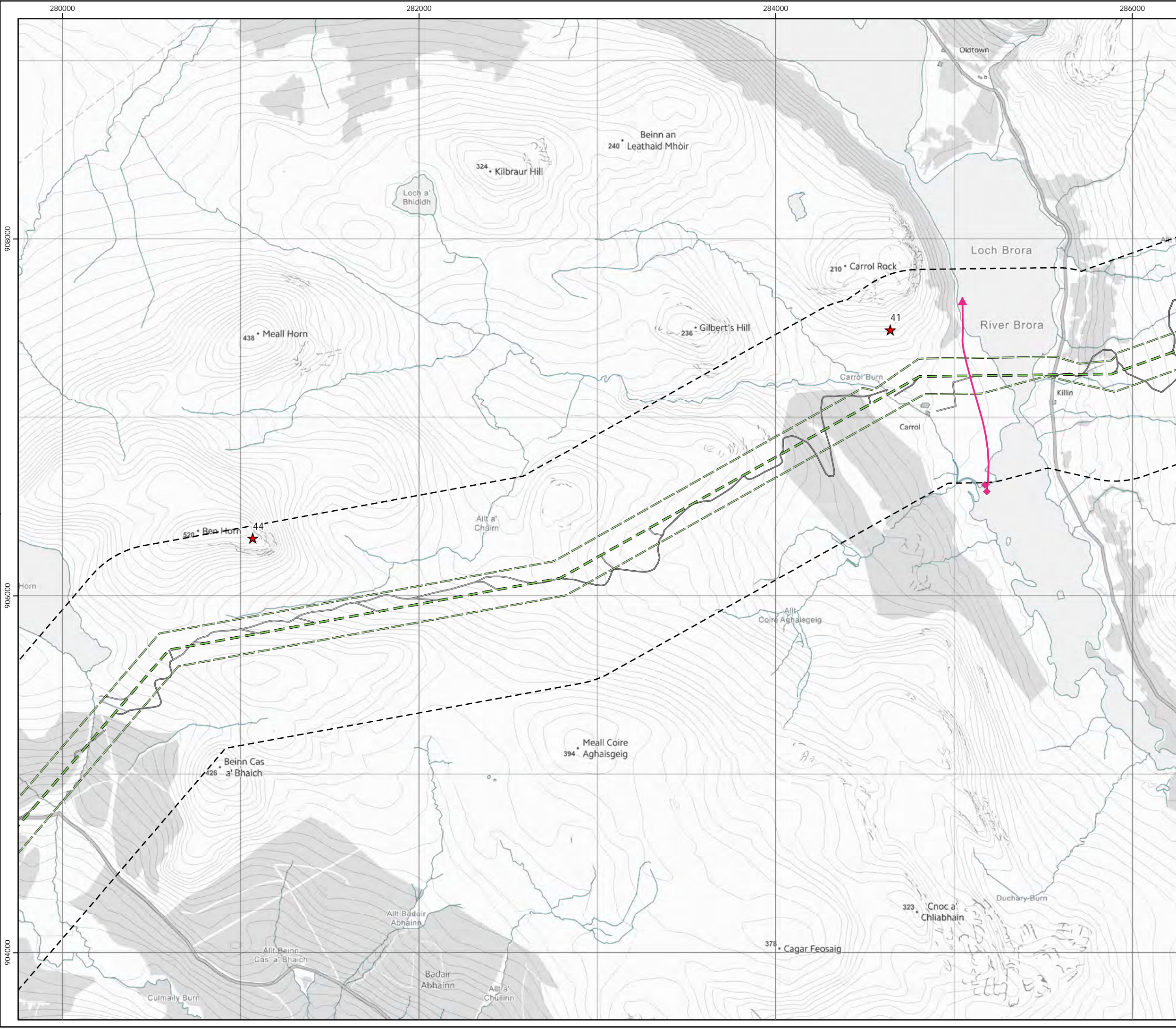
0 0.25 0.5 1
Kilometres

N

Scale @ A3:
1:20,000

UKAS

© Crown copyright 2025. All rights reserved.
Ordnance survey licence number AC0000808122.



Beaulieu to Spittal



Figure 16f
Vantage Point Activity
Other gulls - Map 2

Key

OHL Route Alignment and Tracks

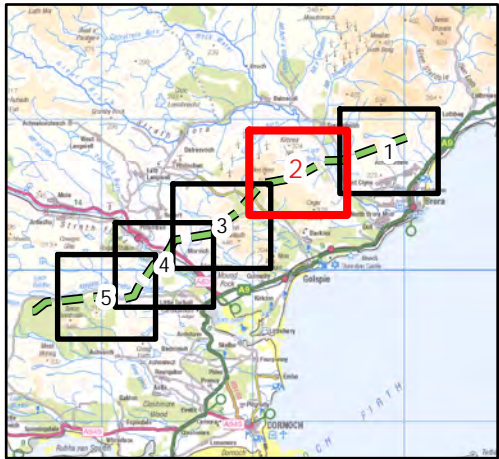
- OHL Alignment
- Limit of Deviation for OHL (LoD)
- Tower
- 500m buffer from LoD
- Permanent access track
- Temporary access track
- Vantage Point

Target species registrations

- Little gull
- Great Black-backed gull
- Black-headed gull
- Lesser Black-backed gull
- Unidentified gull

Height Band

- Below 5m height
- 5 - 70m height
- Above 70m height
- On ground
- Heard only

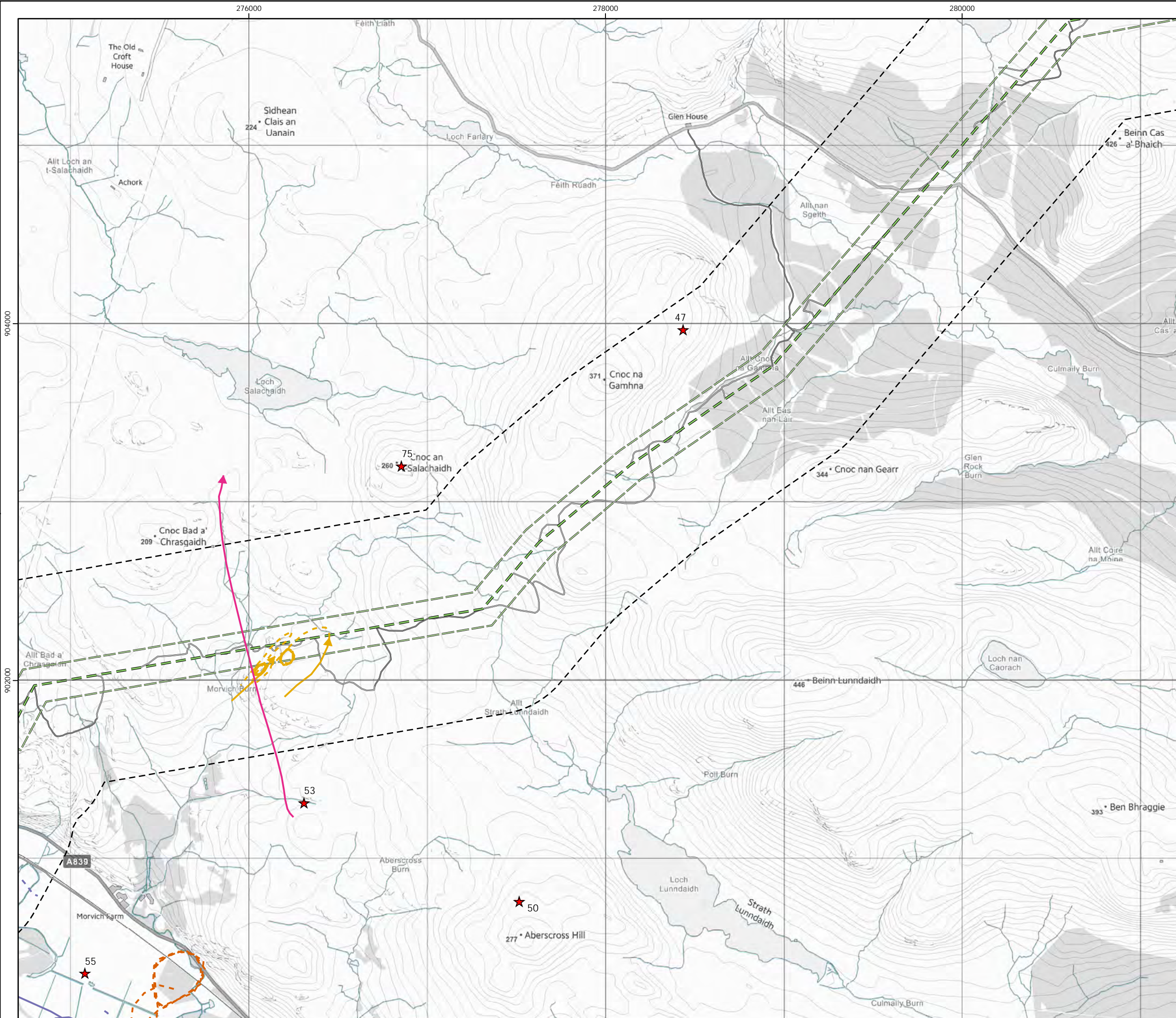


0 0.25 0.5 1
Kilometres

N

Scale @ A3:
1:20,000

© Crown copyright 2025. All rights reserved.
Ordnance survey licence number AC0000808122.



Beaulieu to Spittal



Figure 16f
Vantage Point Activity
Other gulls - Map 3

Key

OHL Route Alignment and Tracks

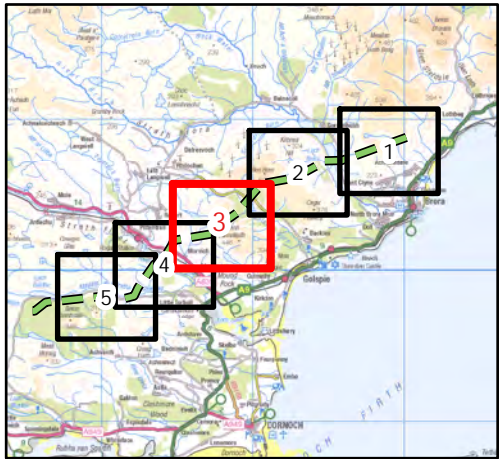
- OHL Alignment
- Limit of Deviation for OHL (LoD)
- Tower
- 500m buffer from LoD
- Permanent access track
- Temporary access track
- Vantage Point

Target species registrations

- Little gull
- Great Black-backed gull
- Black-headed gull
- Lesser Black-backed gull
- Unidentified gull

Height Band

- Below 5m height
- 5 - 70m height
- Above 70m height
- On ground
- Heard only



0 0.25 0.5 1
Kilometres

N

Scale @ A3:
1:20,000

© Crown copyright 2025. All rights reserved.
Ordnance survey licence number AC0000808122.

Beauly to Spittal



Figure 16f
Vantage Point Activity
Other gulls - Map 4

Key

OHL Route Alignment and Tracks

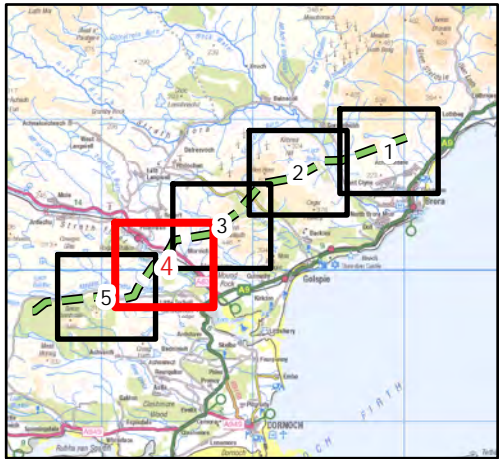
- OHL Alignment
- Limit of Deviation for OHL (LoD)
- Tower
- 500m buffer from LoD
- Permanent access track
- Temporary access track
- Vantage Point

Target species registrations

- Little gull
- Great Black-backed gull
- Black-headed gull
- Lesser Black-backed gull
- Unidentified gull

Height Band

- Below 5m height
- 5 - 70m height
- Above 70m height
- On ground
- Heard only

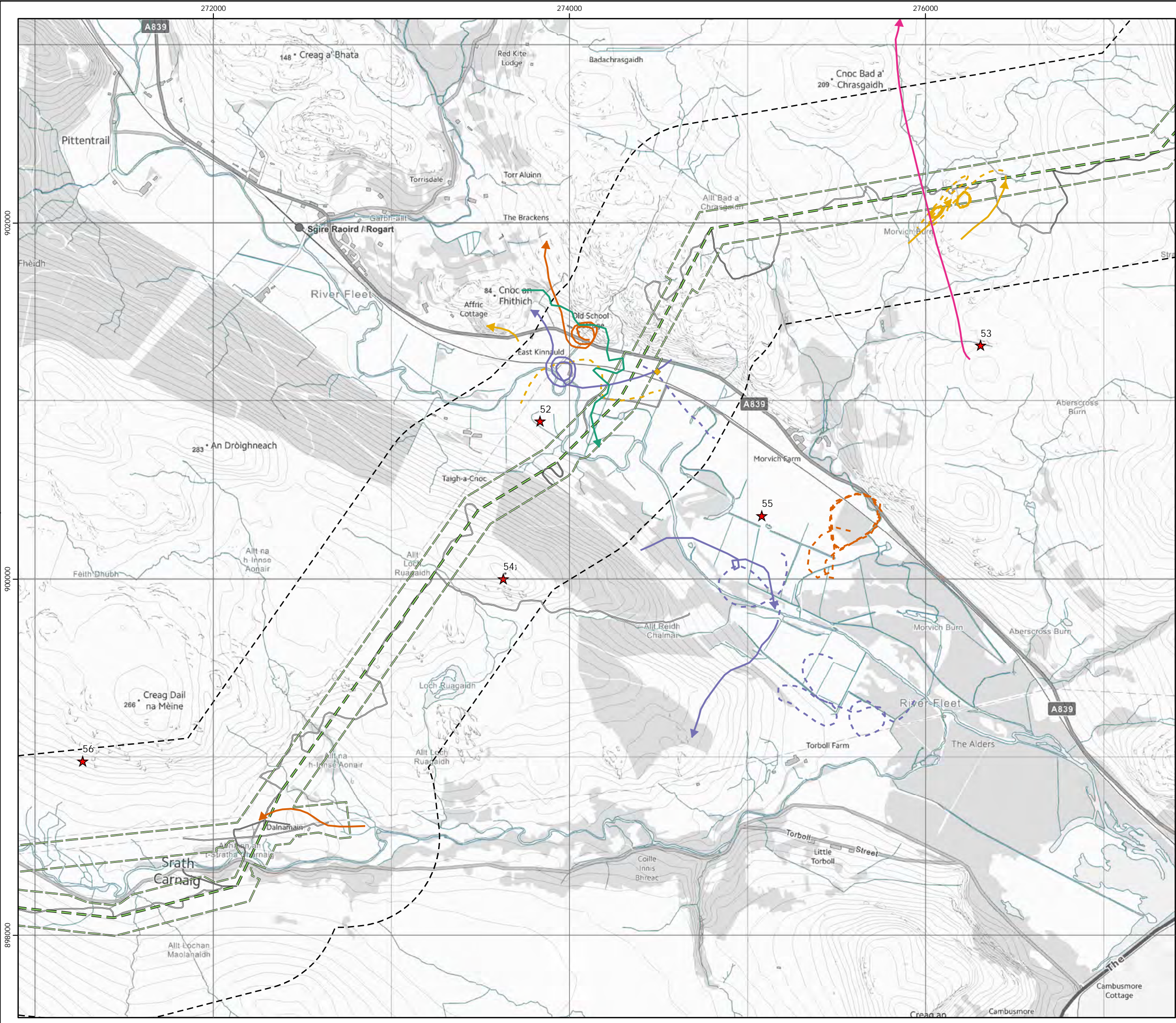


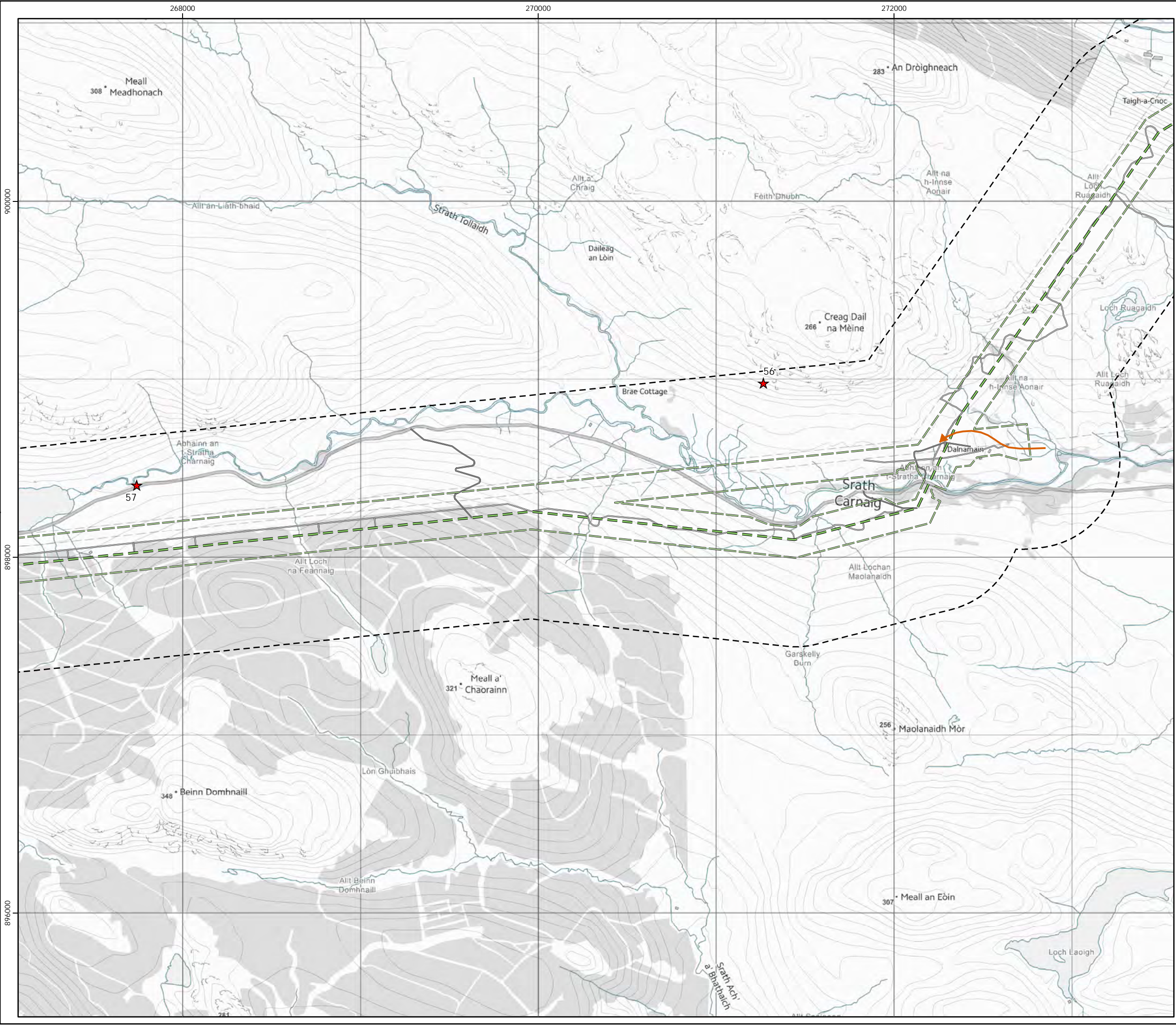
0 0.25 0.5 1
Kilometres

N

Scale @ A3:
1:20,000

© Crown copyright 2025. All rights reserved.
Ordnance survey licence number AC0000808122.



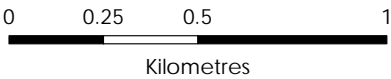
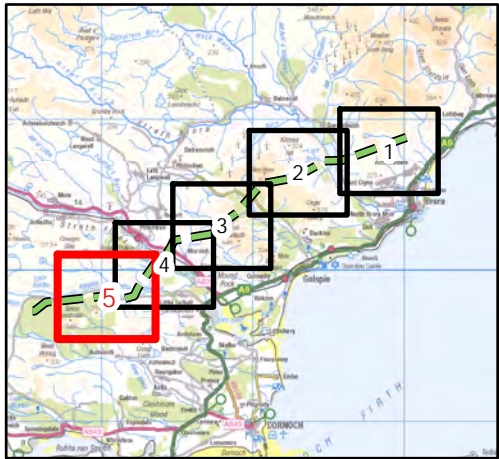


Beauly to Spittal



Figure 16f
Vantage Point Activity
Other gulls - Map 5

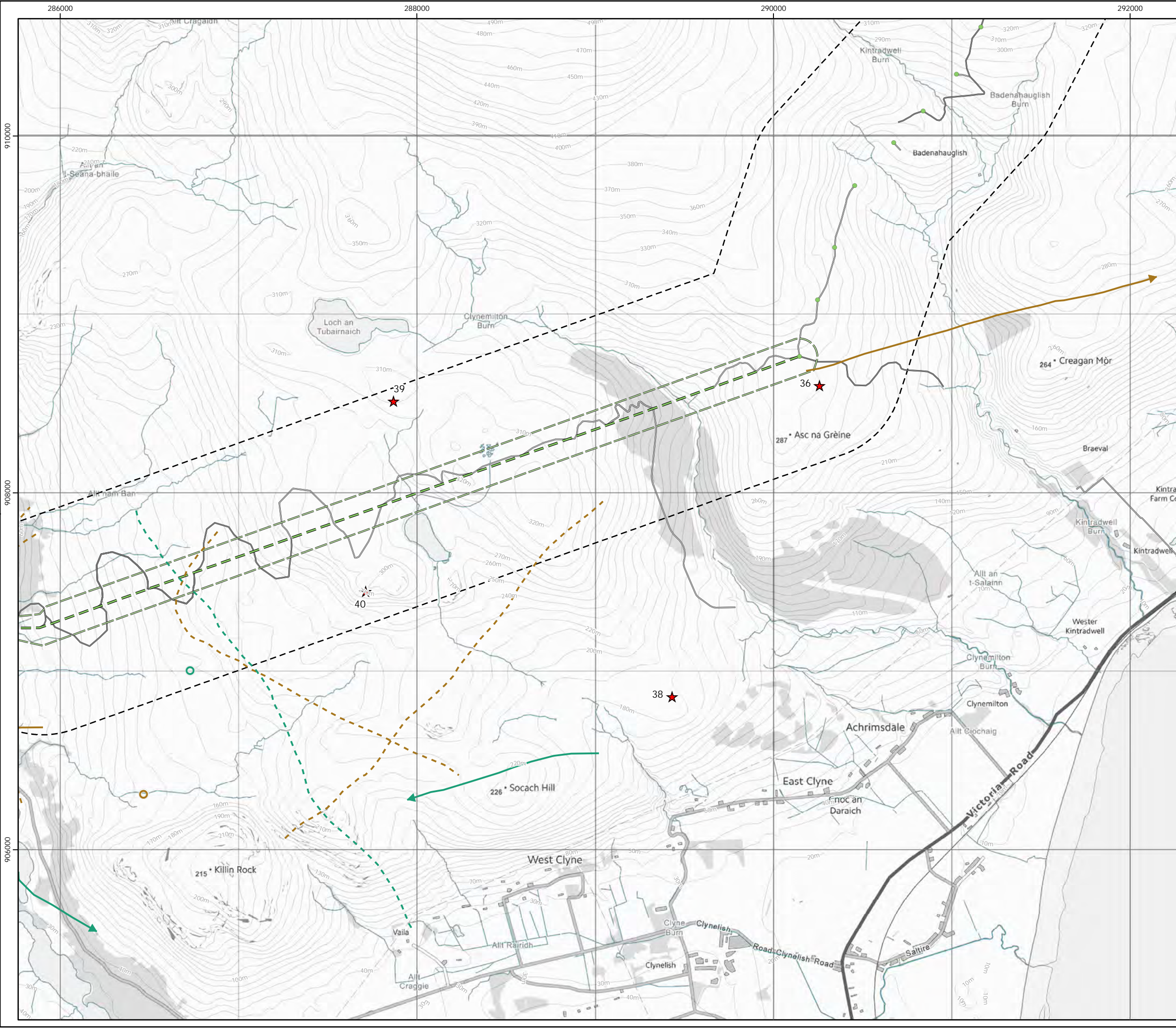
- Key**
- OHL Route Alignment and Tracks**
- OHL Alignment
 - Limit of Deviation for OHL (LoD)
 - Tower
 - 500m buffer from LoD
 - Permanent access track
 - Temporary access track
 - Vantage Point
- Target species registrations**
- Little gull
 - Great Black-backed gull
 - Black-headed gull
 - Lesser Black-backed gull
 - Unidentified gull
- Height Band**
- Below 5m height
 - 5 - 70m height
 - Above 70m height
 - On ground
 - Heard only



Scale @ A3:
1:20,000



© Crown copyright 2025. All rights reserved.
Ordnance survey licence number AC0000808122.



Beauly to Spittal



Figure 16g
Vantage Point Activity
Greylag and Pink-footed goose -
Map 1

Key

OHL Route Alignment and Tracks

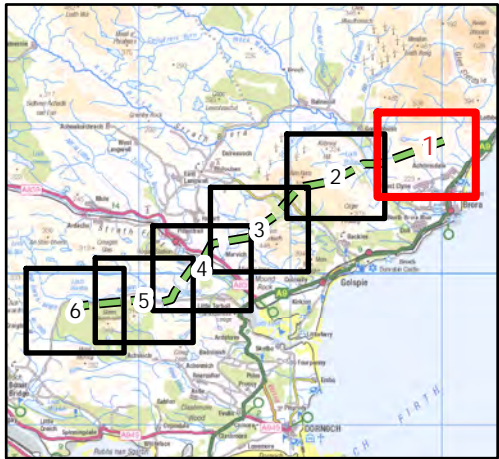
- OHL Alignment
- Limit of Deviation for OHL (LoD)
- 500m buffer from LoD
- Tower
- Permanent access track
- Temporary access track
- Vantage Point

Target species registrations

- Greylag goose
- Pink-footed goose

Height Band

- Below 5m height
- 5 - 70m height
- Above 70m height
- On ground
- Heard only

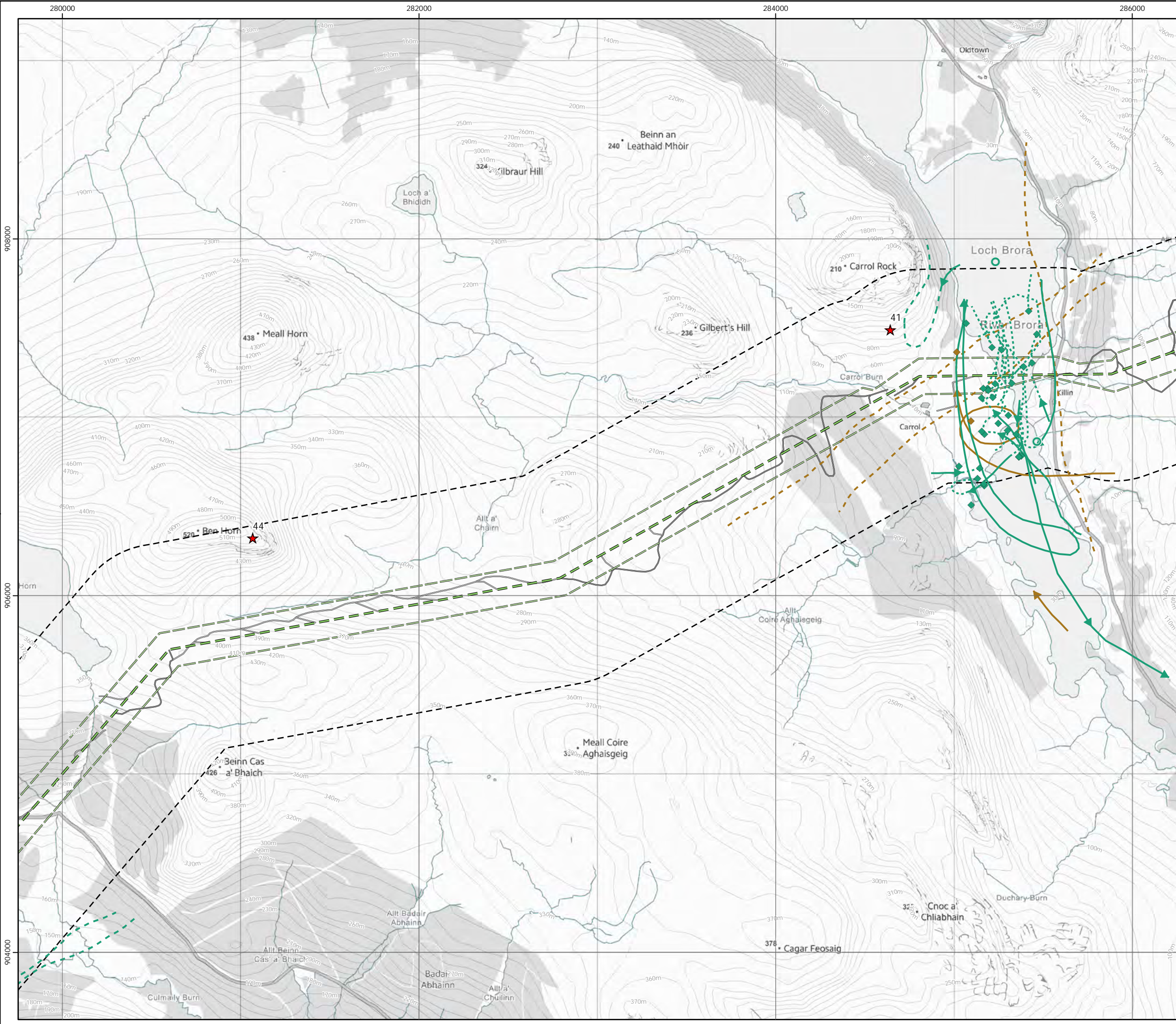


0 0.25 0.5 1
Kilometres

N

Scale @ A3:
1:20,000

© Crown copyright 2025. All rights reserved.
Ordnance survey licence number AC0000808122.



Beauly to Spittal



Figure 16g
Vantage Point Activity
Greylag and Pink-footed goose -
Map 2

Key

OHL Route Alignment and Tracks

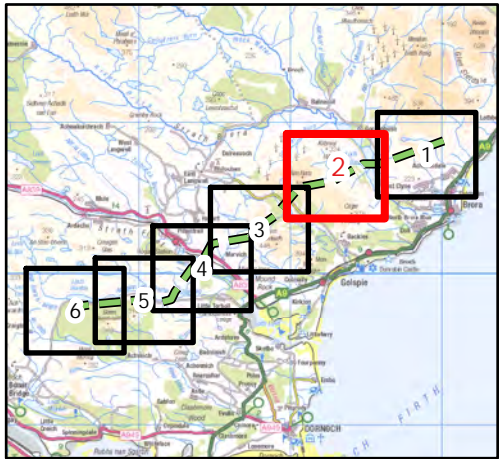
- OHL Alignment
- Limit of Deviation for OHL (LoD)
- 500m buffer from LoD
- Tower
- Permanent access track
- Temporary access track
- Vantage Point

Target species registrations

- Greylag goose
- Pink-footed goose

Height Band

- Below 5m height
- 5 - 70m height
- Above 70m height
- On ground
- Heard only



0 0.25 0.5 1
Kilometres

N

Scale @ A3:
1:20,000

© Crown copyright 2025. All rights reserved.
Ordnance survey licence number AC0000808122.

Beauly to Spittal



Figure 16g
Vantage Point Activity
Greylag and Pink-footed goose -
Map 3

Key

OHL Route Alignment and Tracks

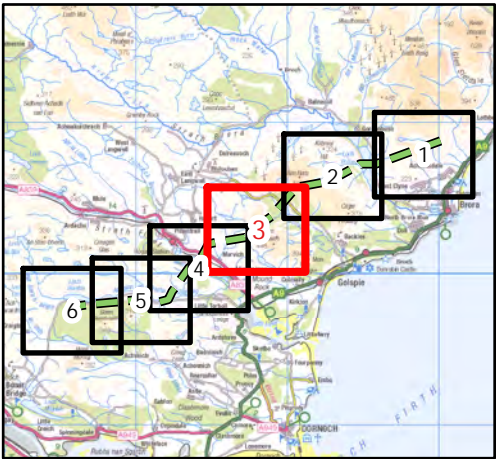
- OHL Alignment
- Limit of Deviation for OHL (LoD)
- 500m buffer from LoD
- Tower
- Permanent access track
- Temporary access track
- Vantage Point

Target species registrations

- Greylag goose
- Pink-footed goose

Height Band

- Below 5m height
- 5 - 70m height
- Above 70m height
- On ground
- Heard only



0 0.25 0.5 1
Kilometres

N

Scale @ A3:
1:20,000

© Crown copyright 2025. All rights reserved.
Ordnance survey licence number AC0000808122.

Beauly to Spittal



Figure 16g
Vantage Point Activity
Greylag and Pink-footed goose -
Map 4

Key

OHL Route Alignment and Tracks

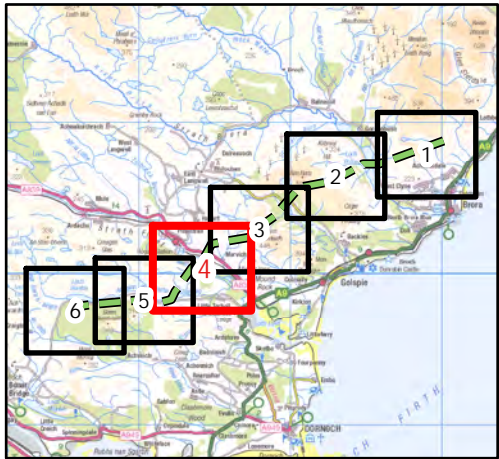
- OHL Alignment
- Limit of Deviation for OHL (LoD)
- 500m buffer from LoD
- Tower
- Permanent access track
- Temporary access track
- Vantage Point

Target species registrations

- Greylag goose
- Pink-footed goose

Height Band

- Below 5m height
- 5 - 70m height
- Above 70m height
- On ground
- Heard only

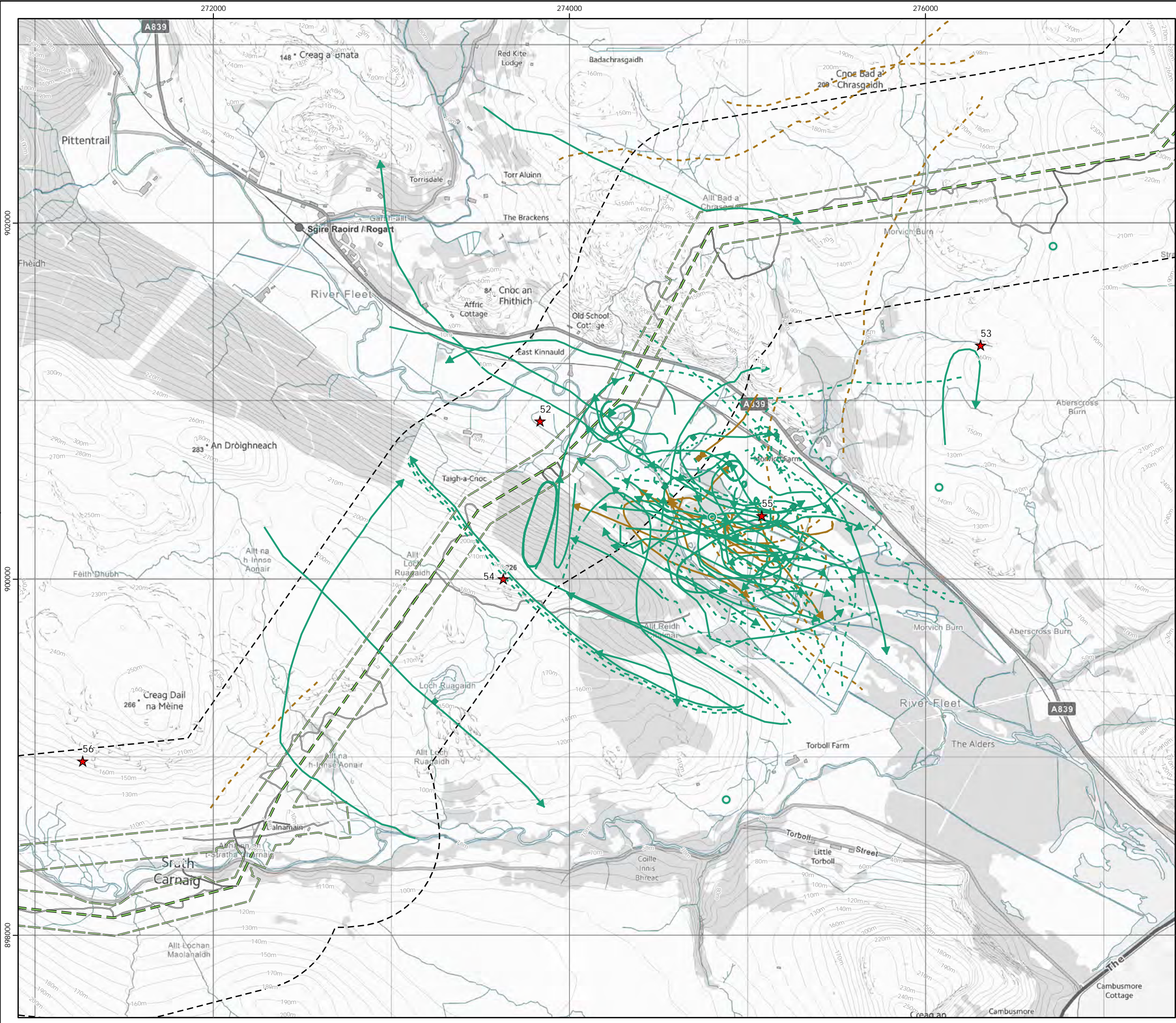


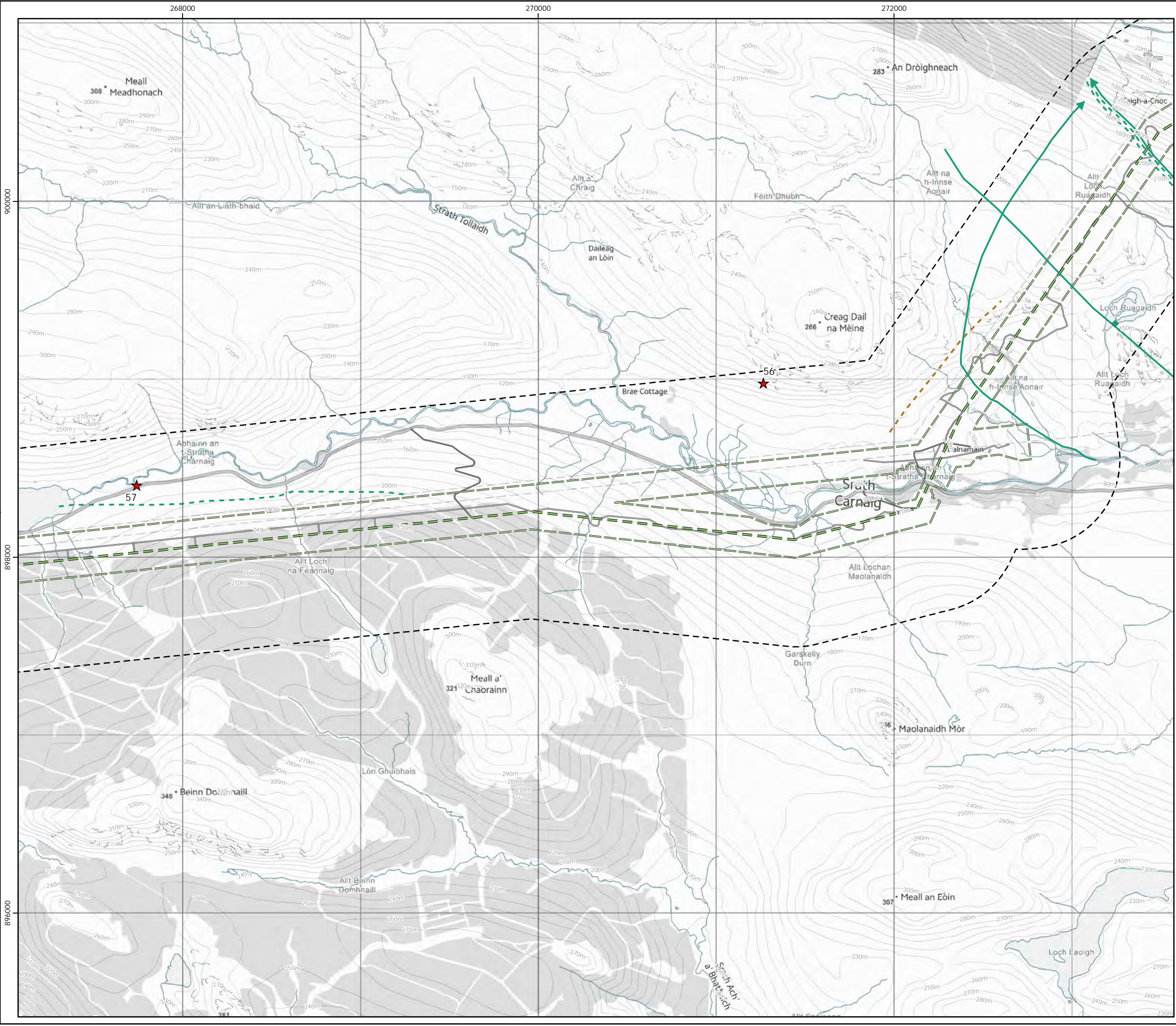
0 0.25 0.5 1
Kilometres

N

Scale @ A3:
1:20,000

© Crown copyright 2025. All rights reserved.
Ordnance survey licence number AC0000808122.





Beauly to Spittal



Figure 16g
Vantage Point Activity
Greylag and Pink-footed goose -
Map 5

Key

OHL Route Alignment and Tracks

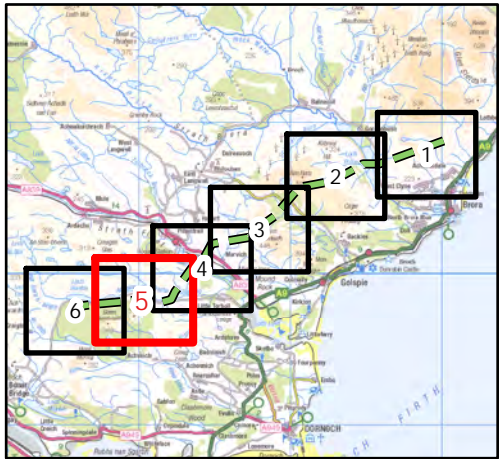
- OHL Alignment
- Limit of Deviation for OHL (LoD)
- 500m buffer from LoD
- Tower
- Permanent access track
- Temporary access track
- Vantage Point

Target species registrations

- Greylag goose
- Pink-footed goose

Height Band

- Below 5m height
- 5 - 70m height
- Above 70m height
- On ground
- Heard only



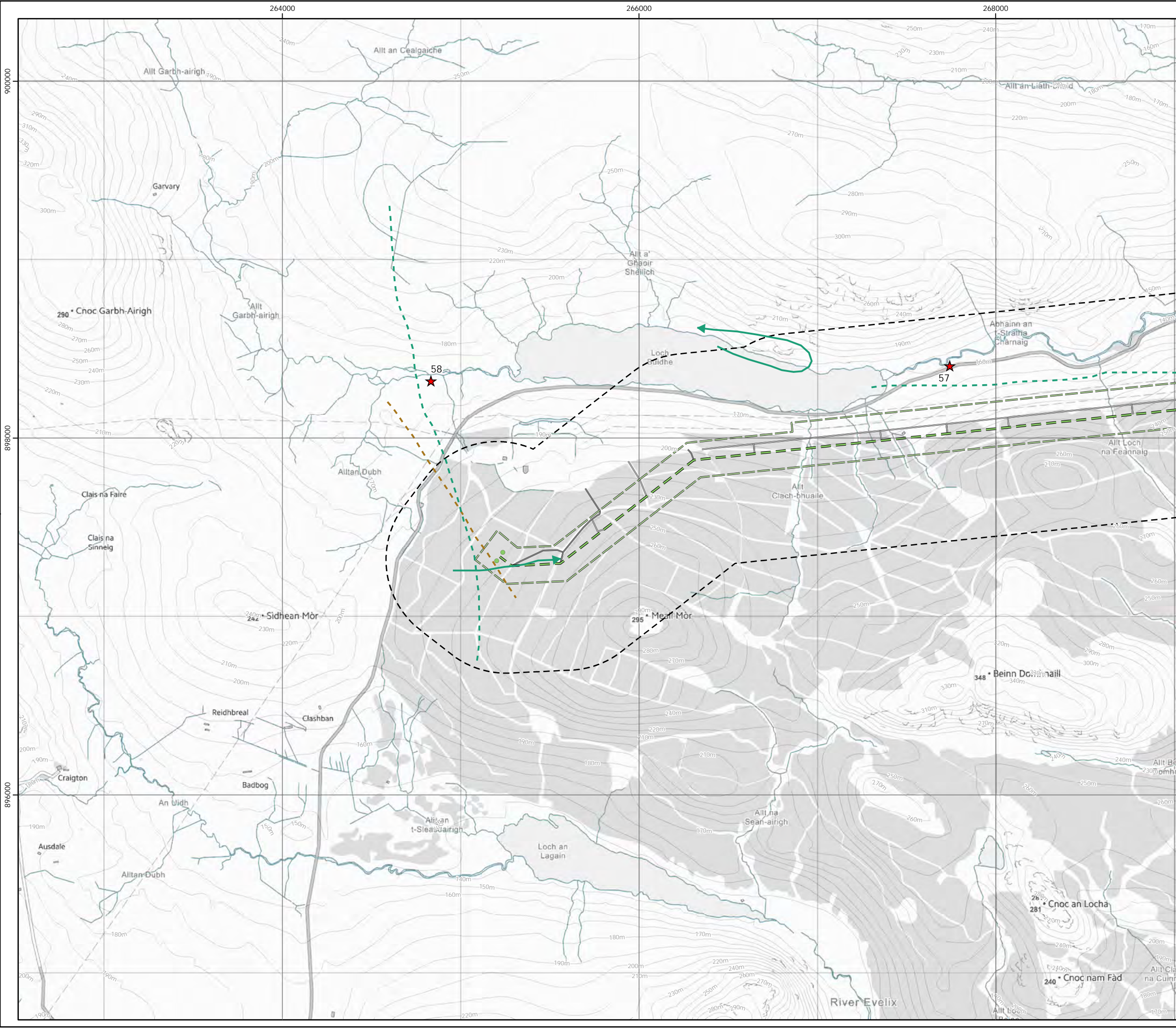
0 0.25 0.5 1
Kilometres

N

Scale @ A3:
1:20,000

UKAS
ACCREDITED
2017

© Crown copyright 2025. All rights reserved.
Ordnance survey licence number AC0000808122.

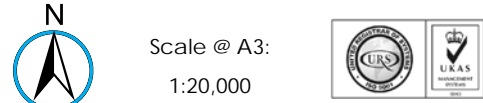
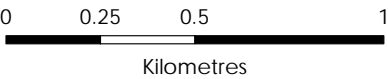
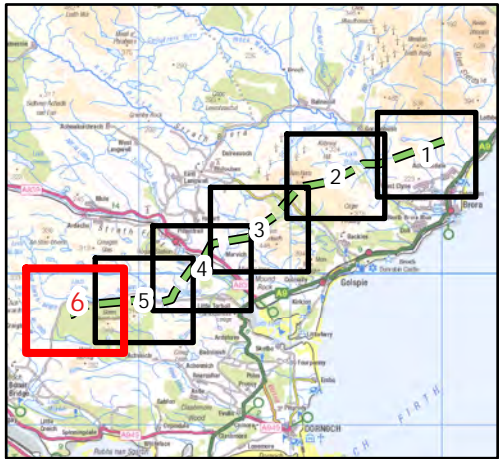


Beauly to Spittal

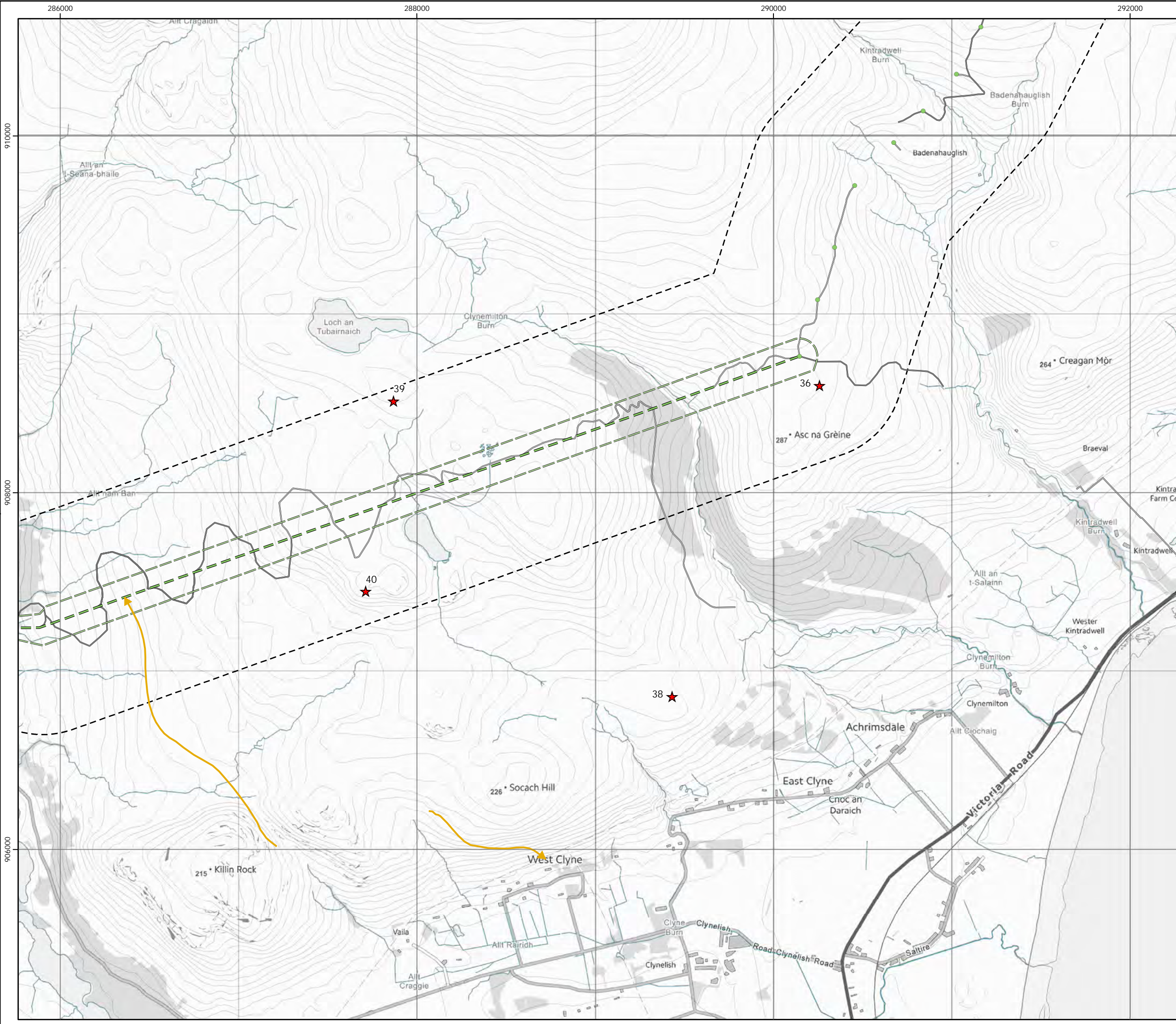


Figure 16g
Vantage Point Activity
Greylag and Pink-footed goose -
Map 6

- Key**
- OHL Route Alignment and Tracks**
- OHL Alignment
 - Limit of Deviation for OHL (LoD)
 - 500m buffer from LoD
 - Tower
 - Permanent access track
 - Temporary access track
 - Vantage Point
- Target species registrations**
- Greylag goose
 - Pink-footed goose
- Height Band**
- Below 5m height
 - 5 - 70m height
 - Above 70m height
 - On ground
 - Heard only



© Crown copyright 2025. All rights reserved.
Ordnance survey licence number AC0000808122.

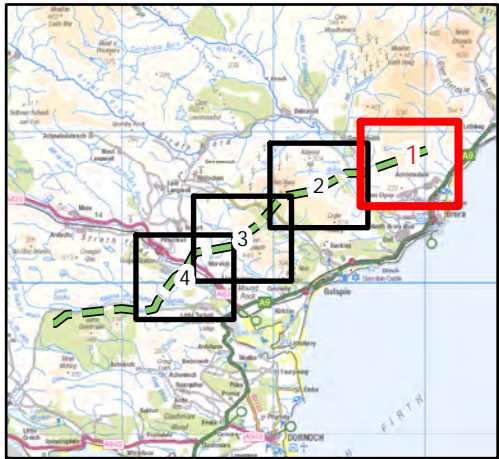


Beauly to Spittal

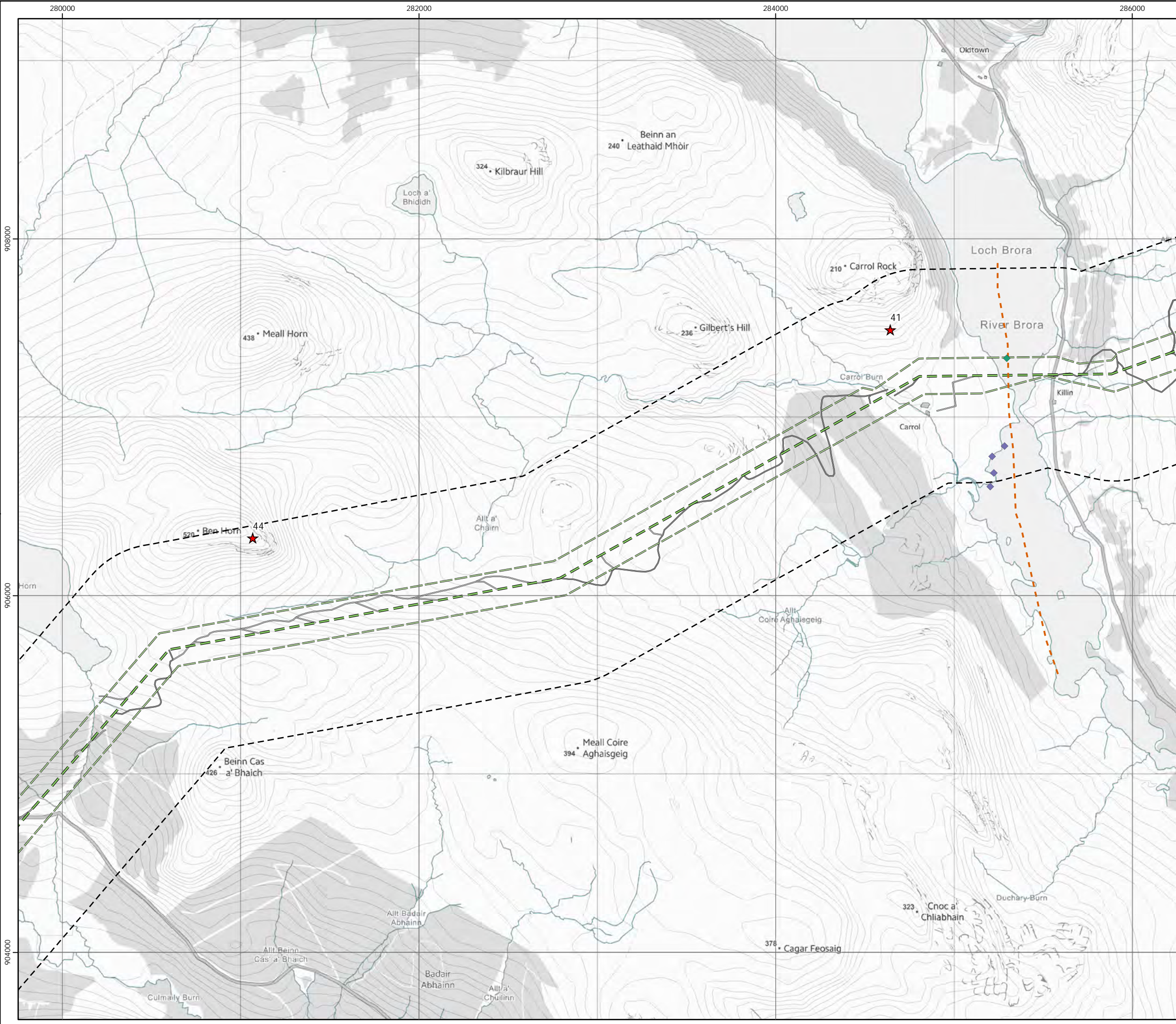


Figure 16h
Vantage Point Activity
Other geese and swans - Map 1

- Key**
- OHL Route Alignment and Tracks**
- OHL Alignment
 - Limit of Deviation for OHL (LoD)
 - 500m buffer from LoD
 - Tower
 - Permanent access track
 - Temporary access track
 - Vantage Point
- Target species registrations**
- Canada goose
 - Brent goose
 - Mute swan
 - Unidentified goose
- Height Band**
- Below 5m height
 - 5 - 70m height
 - Above 70m height
 - On ground
 - Heard only



© Crown copyright 2025. All rights reserved.
Ordnance survey licence number AC0000808122.



Beaulieu to Spittal



Figure 16h
Vantage Point Activity
Other geese and swans - Map 2

Key

OHL Route Alignment and Tracks

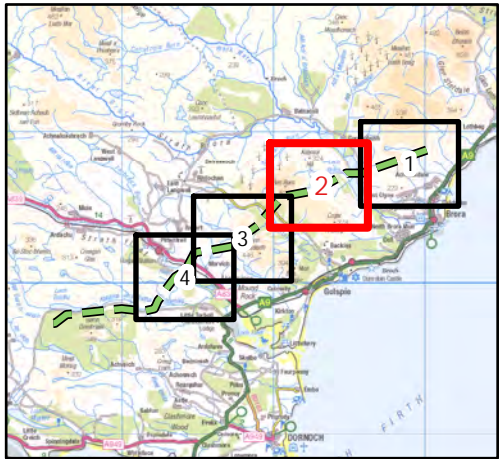
- OHL Alignment
- Limit of Deviation for OHL (LoD)
- 500m buffer from LoD
- Tower
- Permanent access track
- Temporary access track
- Vantage Point

Target species registrations

- Canada goose
- Brent goose
- Mute swan
- Unidentified goose

Height Band

- Below 5m height
- 5 - 70m height
- Above 70m height
- On ground
- Heard only



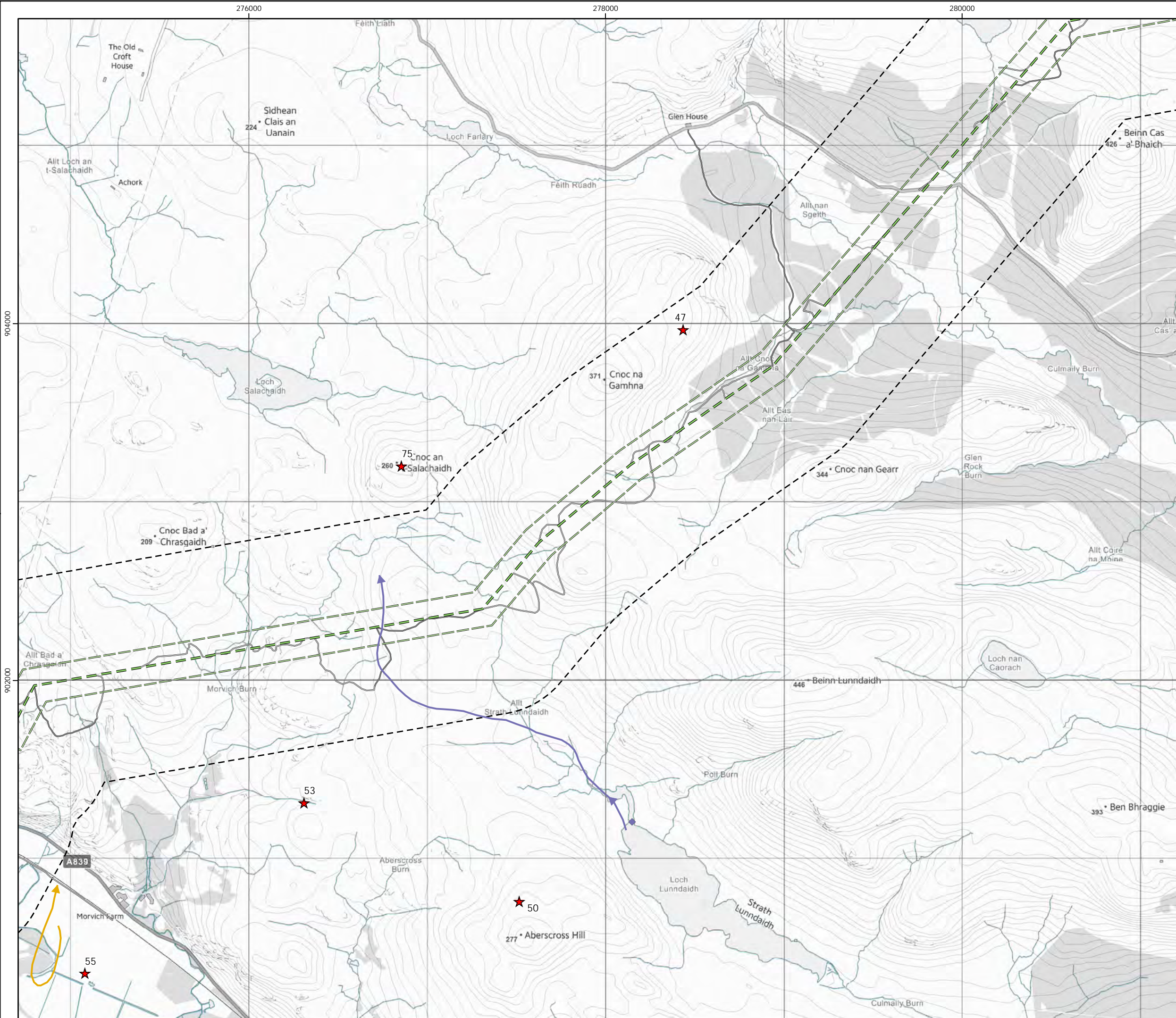
0 0.25 0.5 1
Kilometres

N

Scale @ A3:
1:20,000

UKAS

© Crown copyright 2025. All rights reserved.
Ordnance survey licence number AC0000808122.

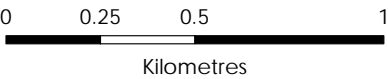
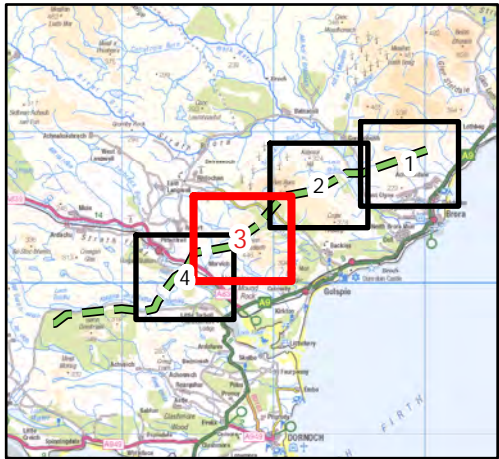


Beauly to Spittal



Figure 16h
Vantage Point Activity
Other geese and swans - Map 3

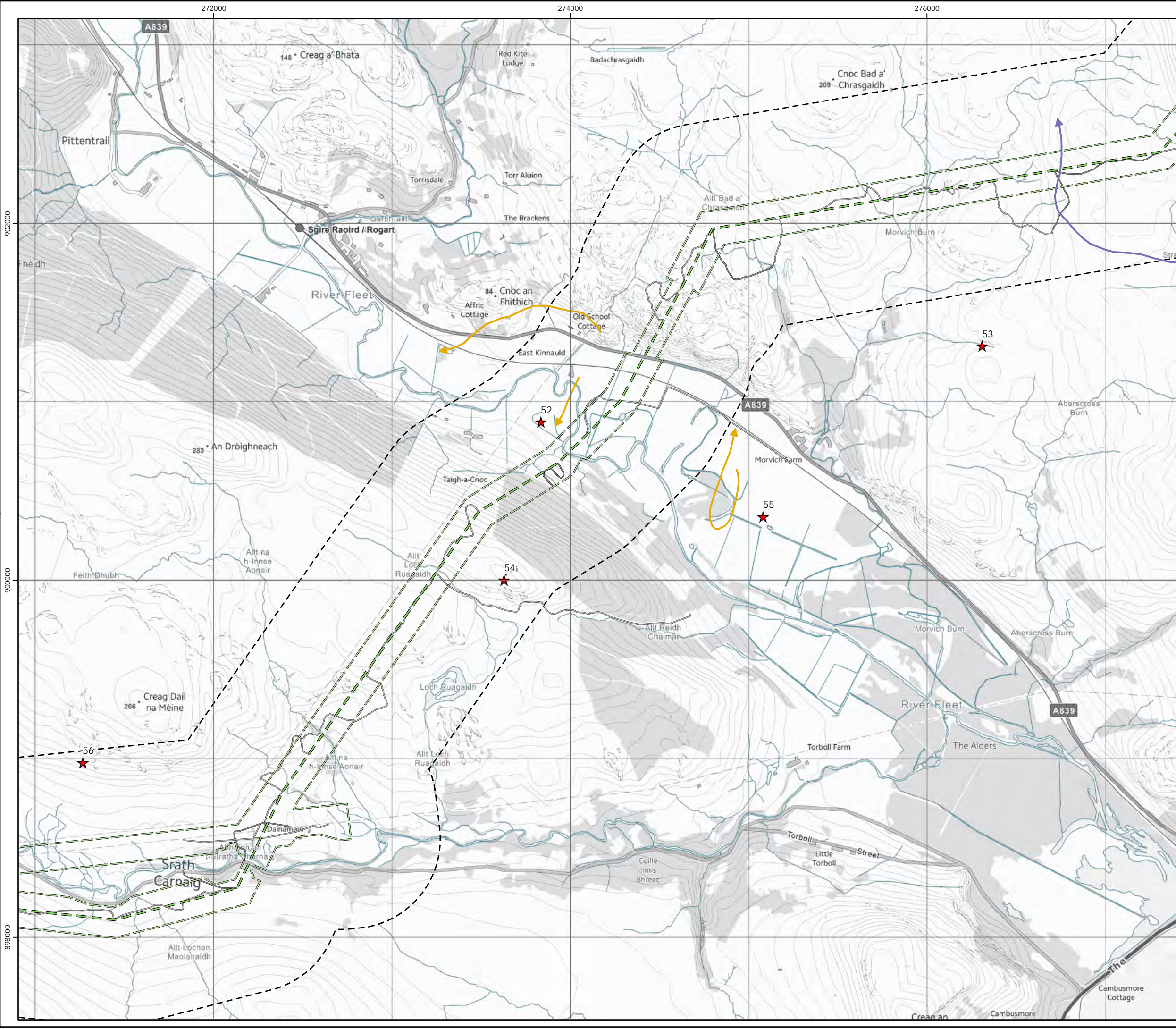
- Key**
- OHL Route Alignment and Tracks**
- OHL Alignment
 - Limit of Deviation for OHL (LoD)
 - 500m buffer from LoD
 - Tower
 - Permanent access track
 - Temporary access track
 - Vantage Point
- Target species registrations**
- Canada goose
 - Brent goose
 - Mute swan
 - Unidentified goose
- Height Band**
- Below 5m height
 - 5 - 70m height
 - Above 70m height
 - On ground
 - Heard only



Scale @ A3:
1:20,000



© Crown copyright 2025. All rights reserved.
Ordnance survey licence number AC0000808122.



Beauly to Spittal



Figure 16h
Vantage Point Activity
Other geese and swans - Map 4

Key

OHL Route Alignment and Tracks

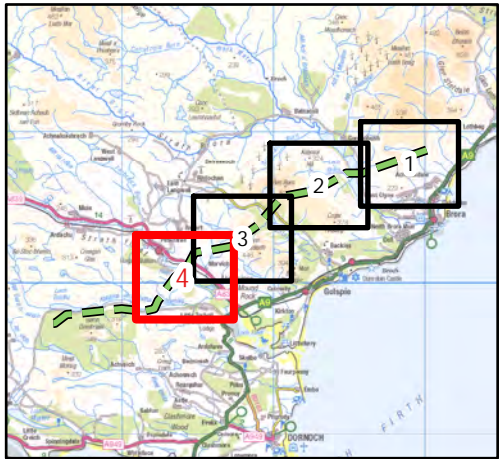
- OHL Alignment
- Limit of Deviation for OHL (LoD)
- 500m buffer from LoD
- Tower
- Permanent access track
- Temporary access track
- Vantage Point

Target species registrations

- Canada goose
- Brent goose
- Mute swan
- Unidentified goose

Height Band

- Below 5m height
- 5 - 70m height
- Above 70m height
- On ground
- Heard only

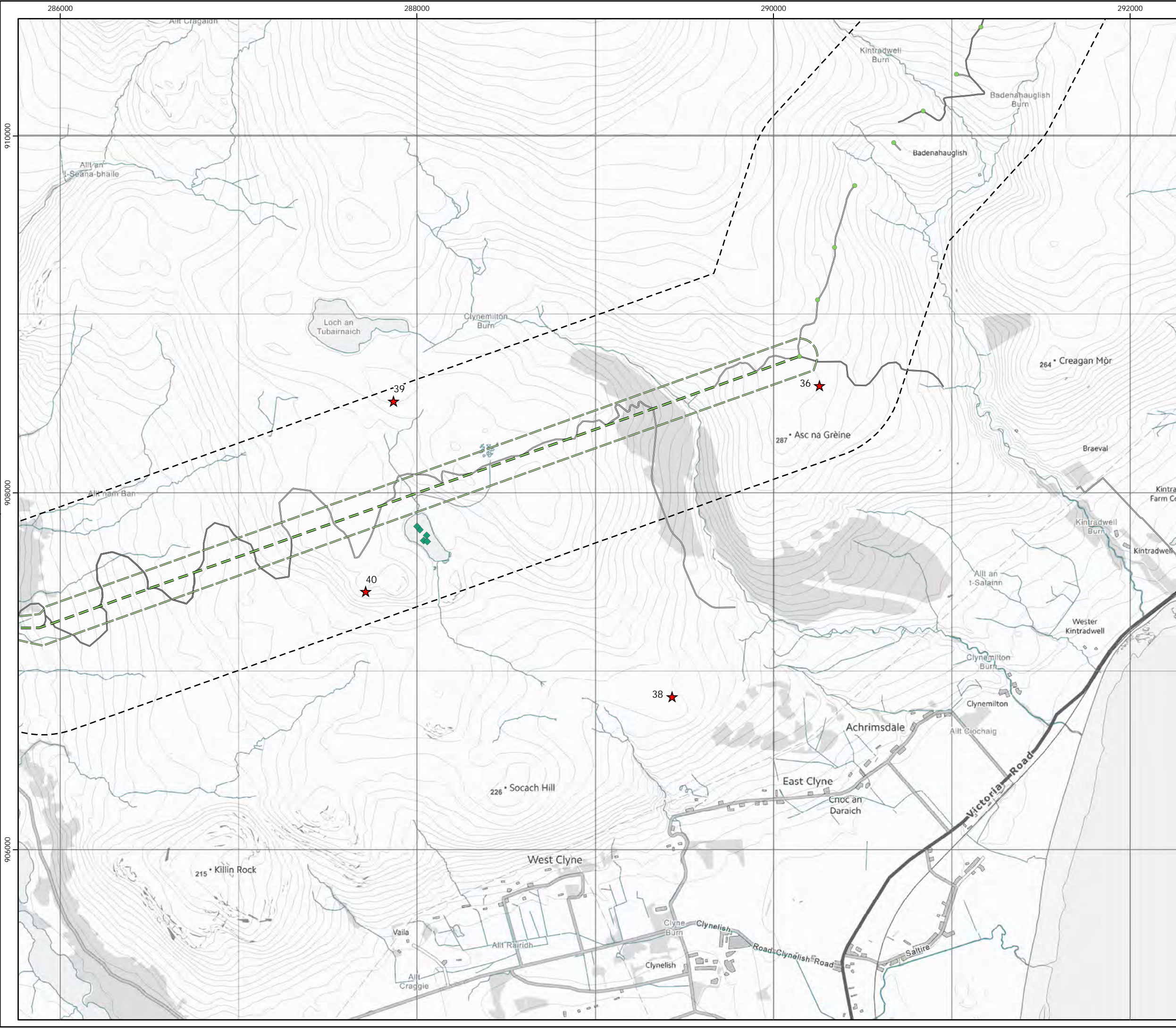


0 0.25 0.5 1
Kilometres

N

Scale @ A3:
1:20,000

© Crown copyright 2025. All rights reserved.
Ordnance survey licence number AC0000808122.

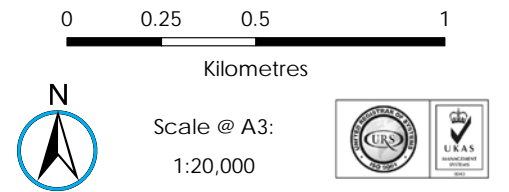
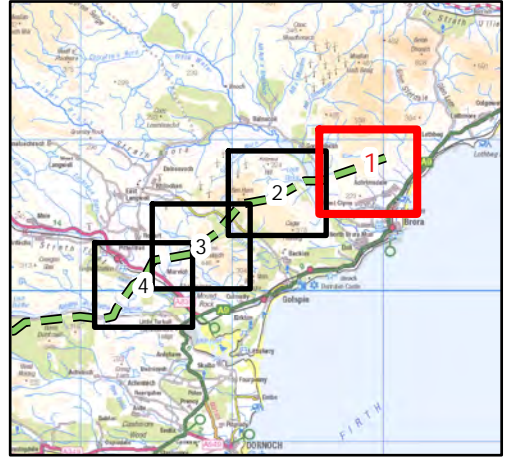


Beauly to Spittal

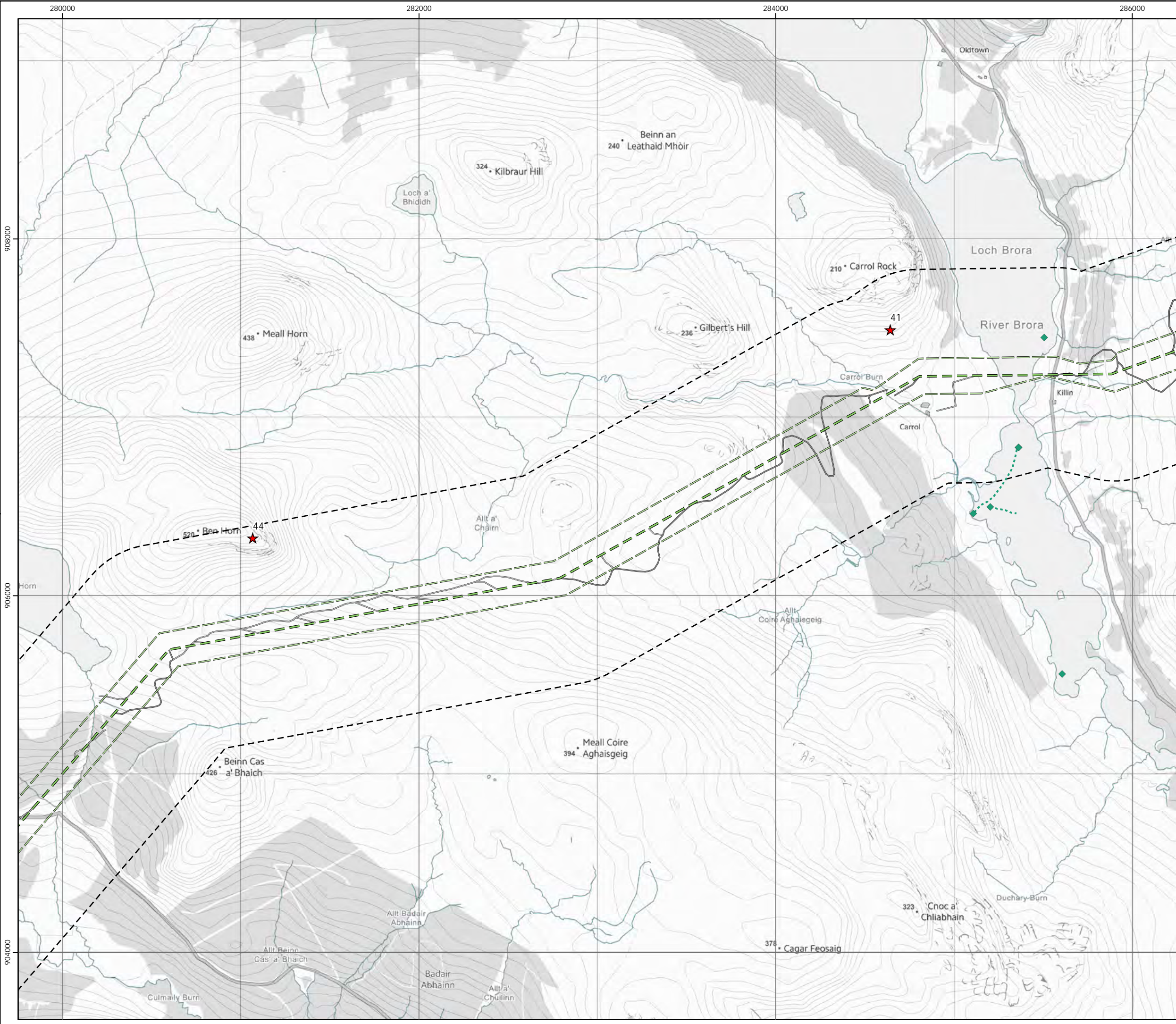


Figure 16i
Vantage Point Activity
Ducks A - Map 1

- Key**
- OHL Route Alignment and Tracks**
- OHL Alignment
 - Limit of Deviation for OHL (LoD)
 - 500m buffer from LoD
 - Tower
 - Permanent access track
 - Temporary access track
 - Vantage Point
- Target species registrations**
- Goldeneye
 - Shelduck
 - Teal
 - Eider
- Height Band**
- Below 5m height
 - 5 - 70m height
 - Above 70m height
 - On ground
 - Heard only



© Crown copyright 2025. All rights reserved.
Ordnance survey licence number AC0000808122.

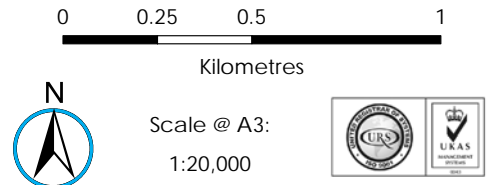
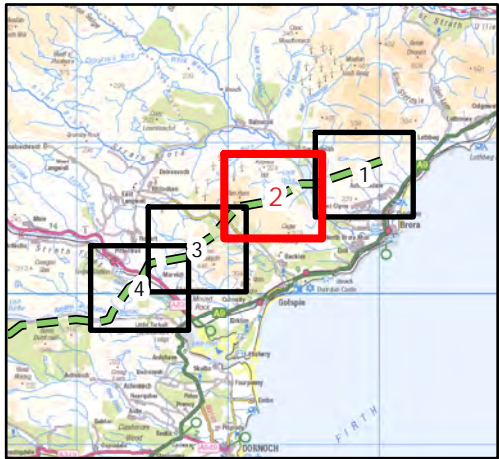


Beaulieu to Spittal

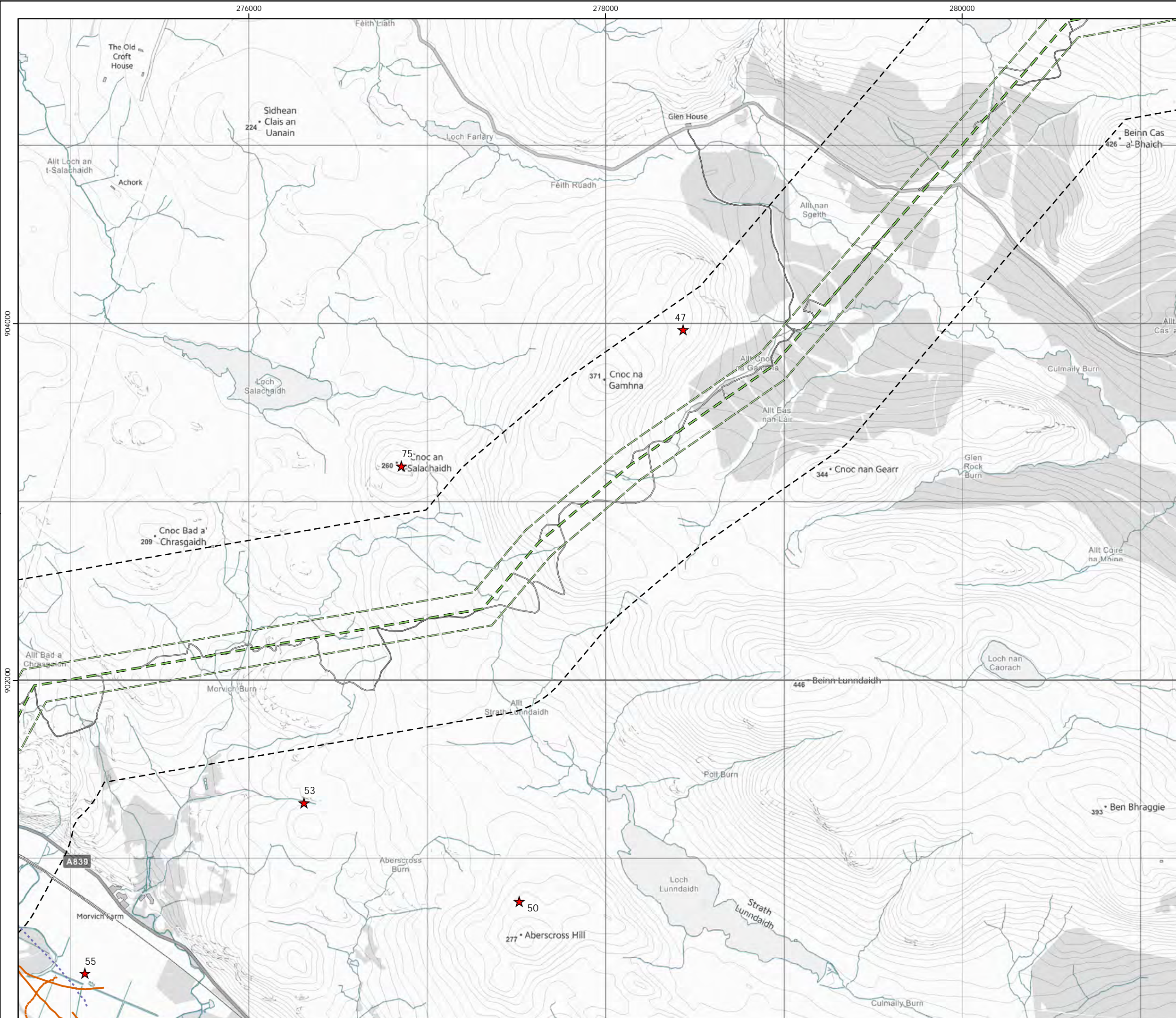


Figure 16i
Vantage Point Activity
Ducks A - Map 2

- Key**
- OHL Route Alignment and Tracks**
- OHL Alignment
 - Limit of Deviation for OHL (LoD)
 - 500m buffer from LoD
 - Tower
 - Permanent access track
 - Temporary access track
 - Vantage Point
- Target species registrations**
- Goldeneye
 - Shelduck
 - Teal
 - Eider
- Height Band**
- Below 5m height
 - 5 - 70m height
 - Above 70m height
 - On ground
 - Heard only



© Crown copyright 2025. All rights reserved.
Ordnance survey licence number AC0000808122.

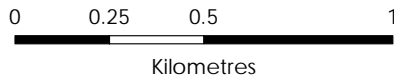
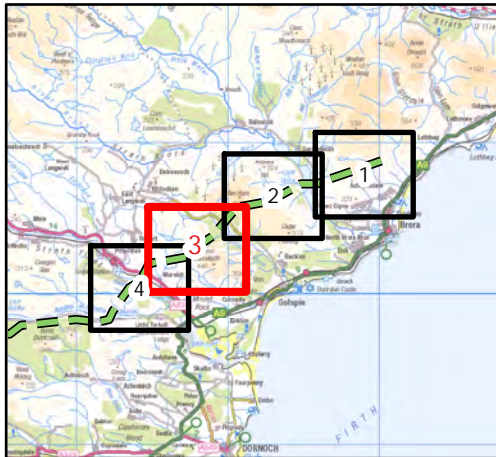


Beauly to Spittal



Figure 16i
Vantage Point Activity
Ducks A - Map 3

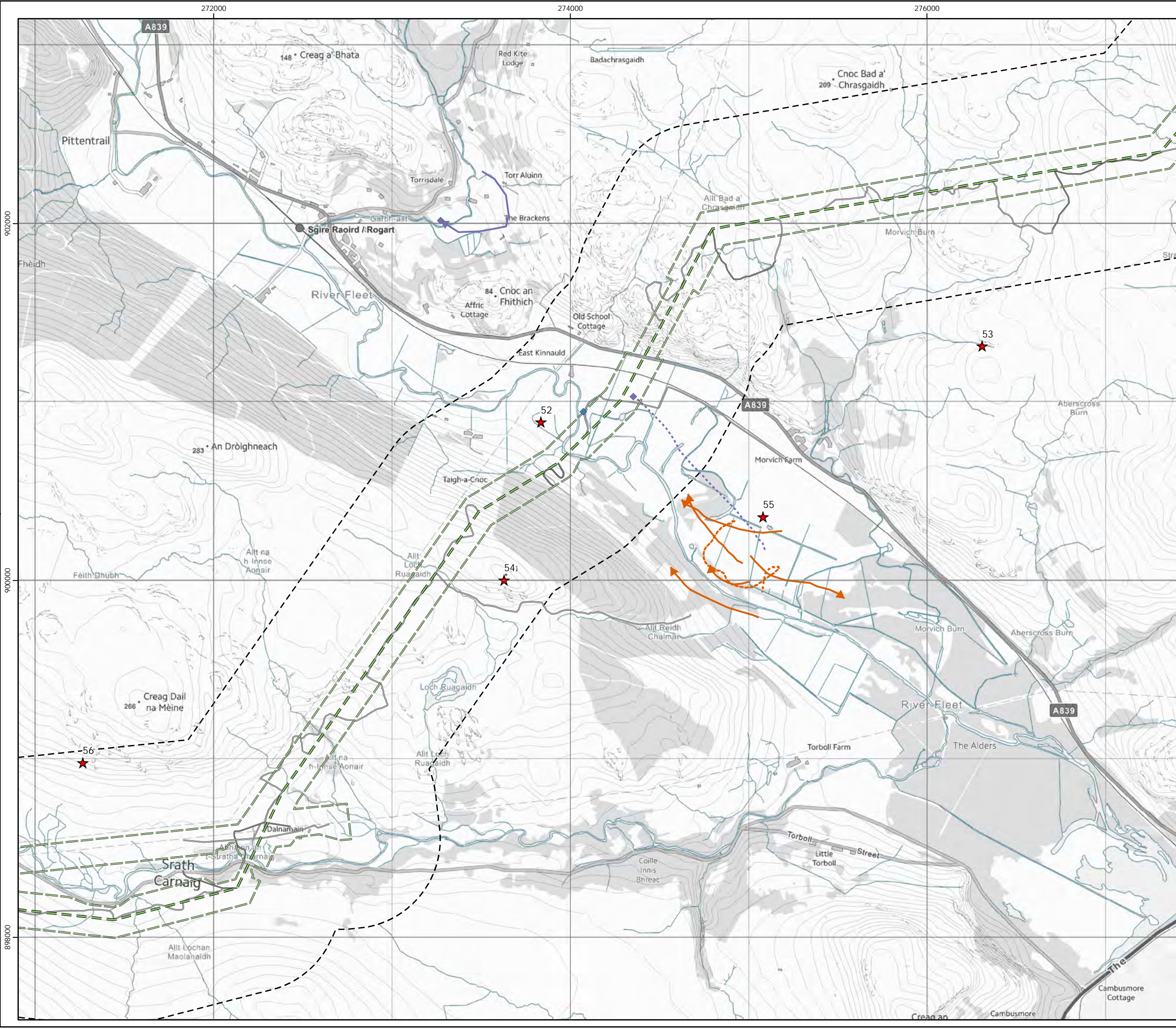
- Key**
- OHL Route Alignment and Tracks**
- OHL Alignment
 - Limit of Deviation for OHL (LoD)
 - 500m buffer from LoD
 - Tower
 - Permanent access track
 - Temporary access track
 - Vantage Point
- Target species registrations**
- Goldeneye
 - Shelduck
 - Teal
 - Eider
- Height Band**
- Below 5m height
 - 5 - 70m height
 - Above 70m height
 - On ground
 - Heard only



Scale @ A3:
1:20,000



© Crown copyright 2025. All rights reserved.
Ordnance survey licence number AC0000808122.

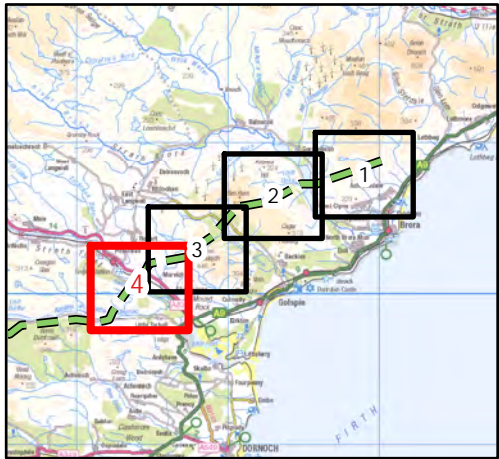


Beauly to Spittal

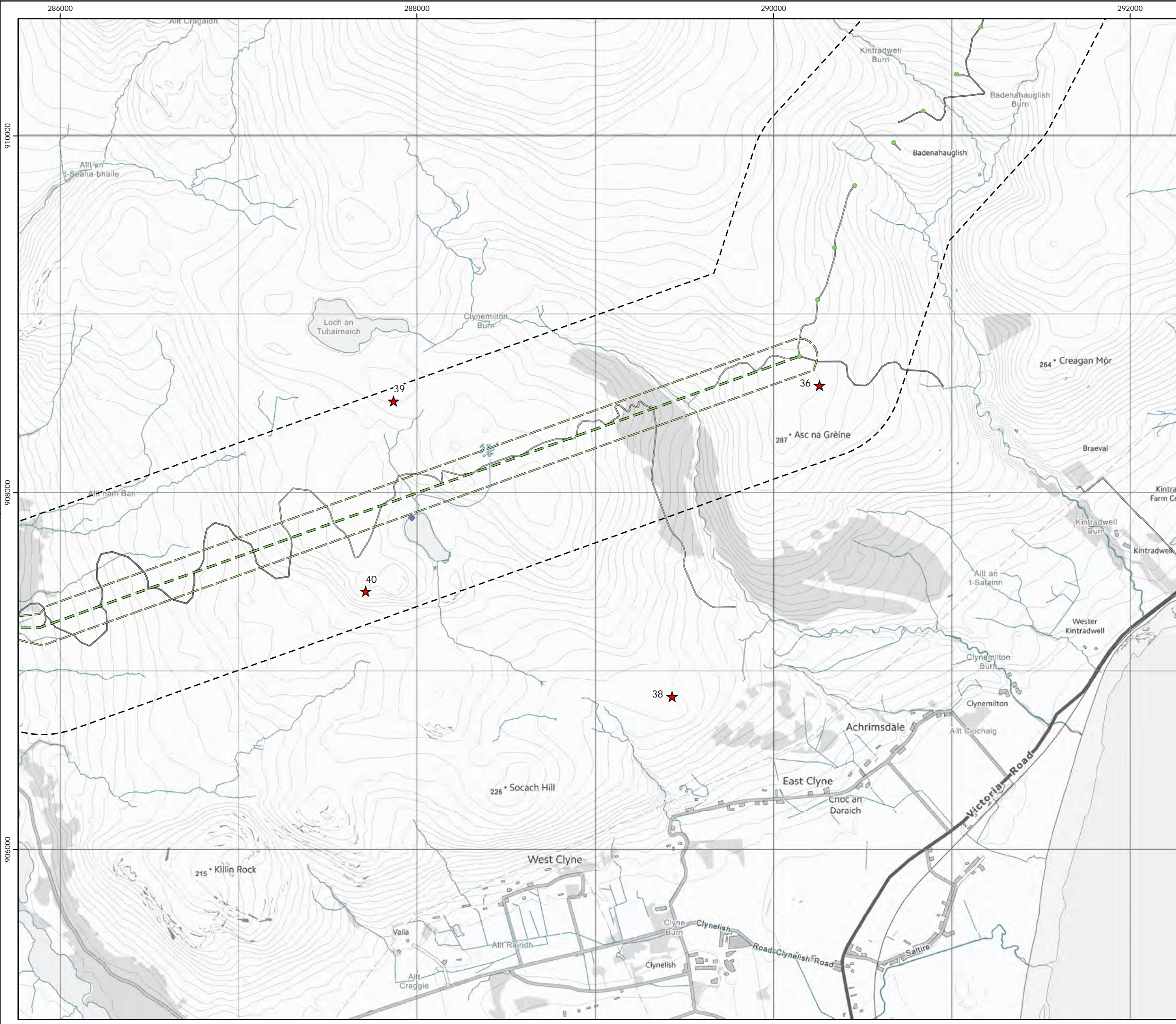


Figure 16i
Vantage Point Activity
Ducks A - Map 4

- Key**
- OHL Route Alignment and Tracks**
- OHL Alignment
 - Limit of Deviation for OHL (LoD)
 - 500m buffer from LoD
 - Tower
 - Permanent access track
 - Temporary access track
 - Vantage Point
- Target species registrations**
- Goldeneye
 - Shelduck
 - Teal
 - Eider
- Height Band**
- Below 5m height
 - 5 - 70m height
 - Above 70m height
 - On ground
 - Heard only



© Crown copyright 2025. All rights reserved.
Ordnance survey licence number AC0000808122.

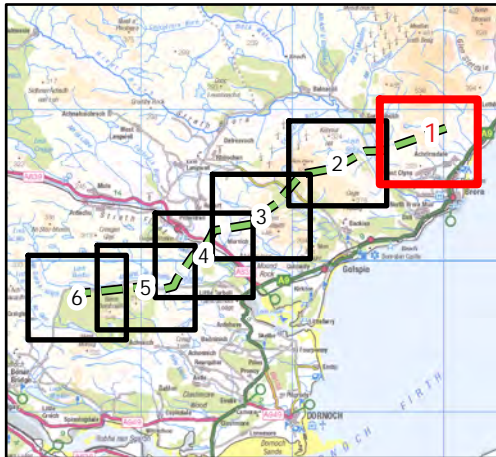


Beaulieu to Spittal



Figure 16j
Vantage Point Activity
Ducks B - Map 1

- Key**
- OHL Route Alignment and Tracks**
- OHL Alignment
 - Limit of Deviation for OHL (LoD)
 - 500m buffer from LoD
 - Tower
 - Permanent access track
 - Temporary access track
 - Vantage Point
- Target species registrations**
- Scaup
 - Unidentified duck
 - Red-breasted merganser
 - Tufted duck
 - Wigeon
- Height Band**
- Below 5m height
 - 5 - 70m height
 - Above 70m height
 - On ground
 - Heard only



atmos
CONSULTING

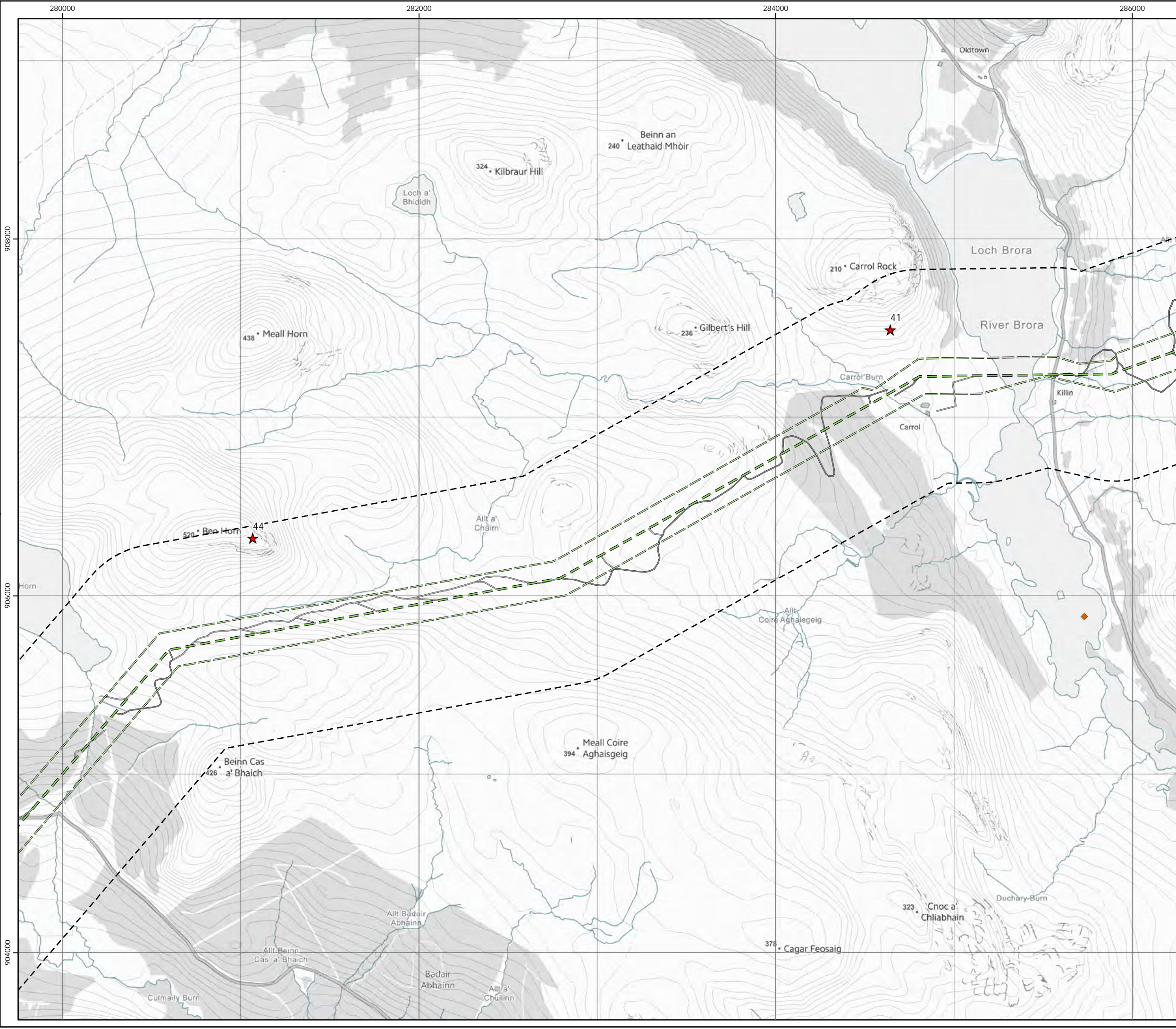
0 0.25 0.5 1
Kilometres



Scale @ A3:
1:20,000



© Crown copyright 2025. All rights reserved.
Ordnance survey licence number AC0000808122.

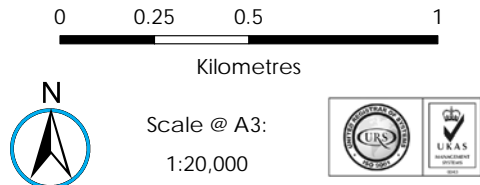
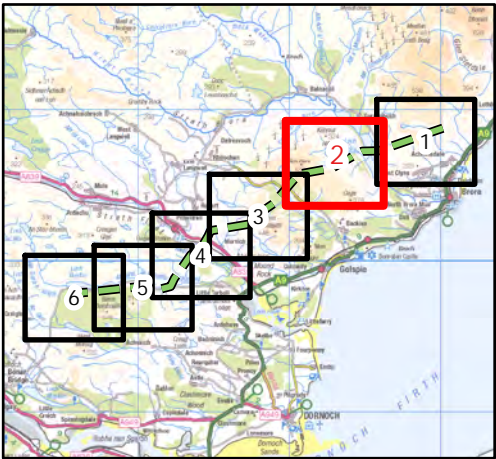


Beaulieu to Spittal



Figure 16j
Vantage Point Activity
Ducks B - Map 2

- Key**
- OHL Route Alignment and Tracks**
- OHL Alignment
 - Limit of Deviation for OHL (LoD)
 - 500m buffer from LoD
 - Tower
 - Permanent access track
 - Temporary access track
 - Vantage Point
- Target species registrations**
- Scaup
 - Unidentified duck
 - Red-breasted merganser
 - Tufted duck
 - Wigeon
- Height Band**
- Below 5m height
 - 5 - 70m height
 - Above 70m height
 - On ground
 - Heard only



© Crown copyright 2025. All rights reserved.
Ordnance survey licence number AC0000808122.