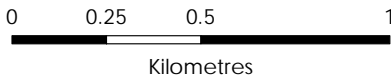
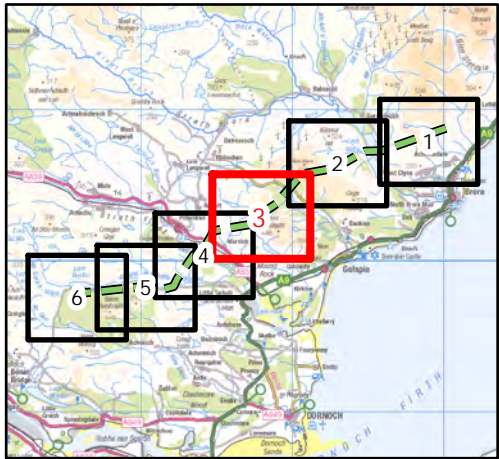


Beaulieu to Spittal



Figure 16j
Vantage Point Activity
Ducks B - Map 3

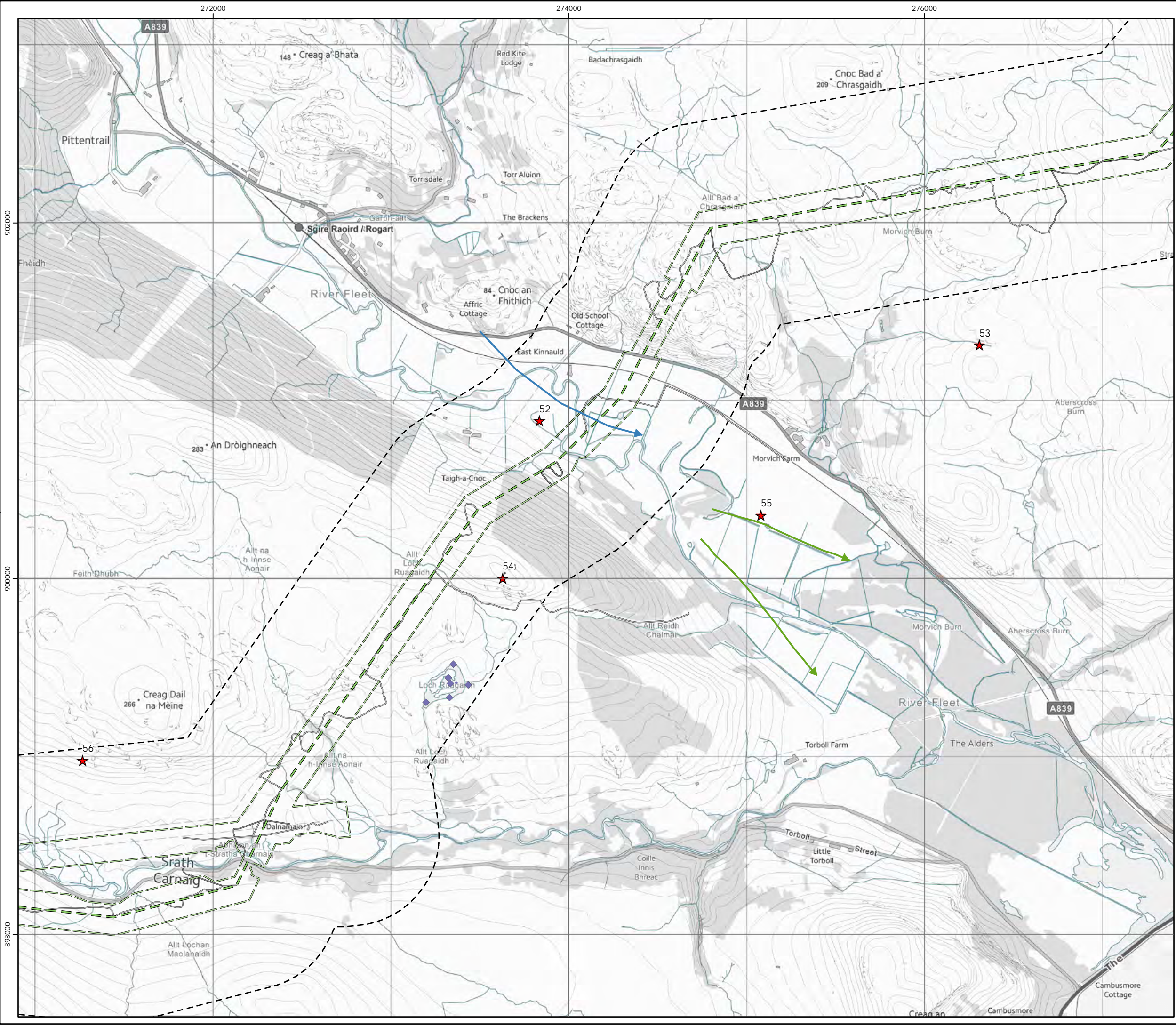
- Key**
- OHL Route Alignment and Tracks**
- OHL Alignment
 - Limit of Deviation for OHL (LoD)
 - 500m buffer from LoD
 - Tower
 - Permanent access track
 - Temporary access track
 - Vantage Point
- Target species registrations**
- Scaup
 - Unidentified duck
 - Red-breasted merganser
 - Tufted duck
 - Wigeon
- Height Band**
- Below 5m height
 - 5 - 70m height
 - Above 70m height
 - On ground
 - Heard only



Scale @ A3:
1:20,000



© Crown copyright 2025. All rights reserved.
Ordnance survey licence number AC0000808122.

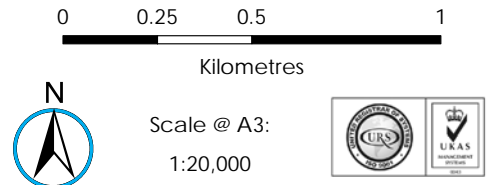
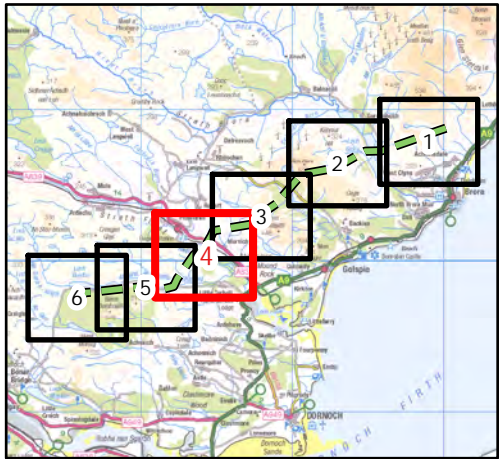


Beauly to Spittal

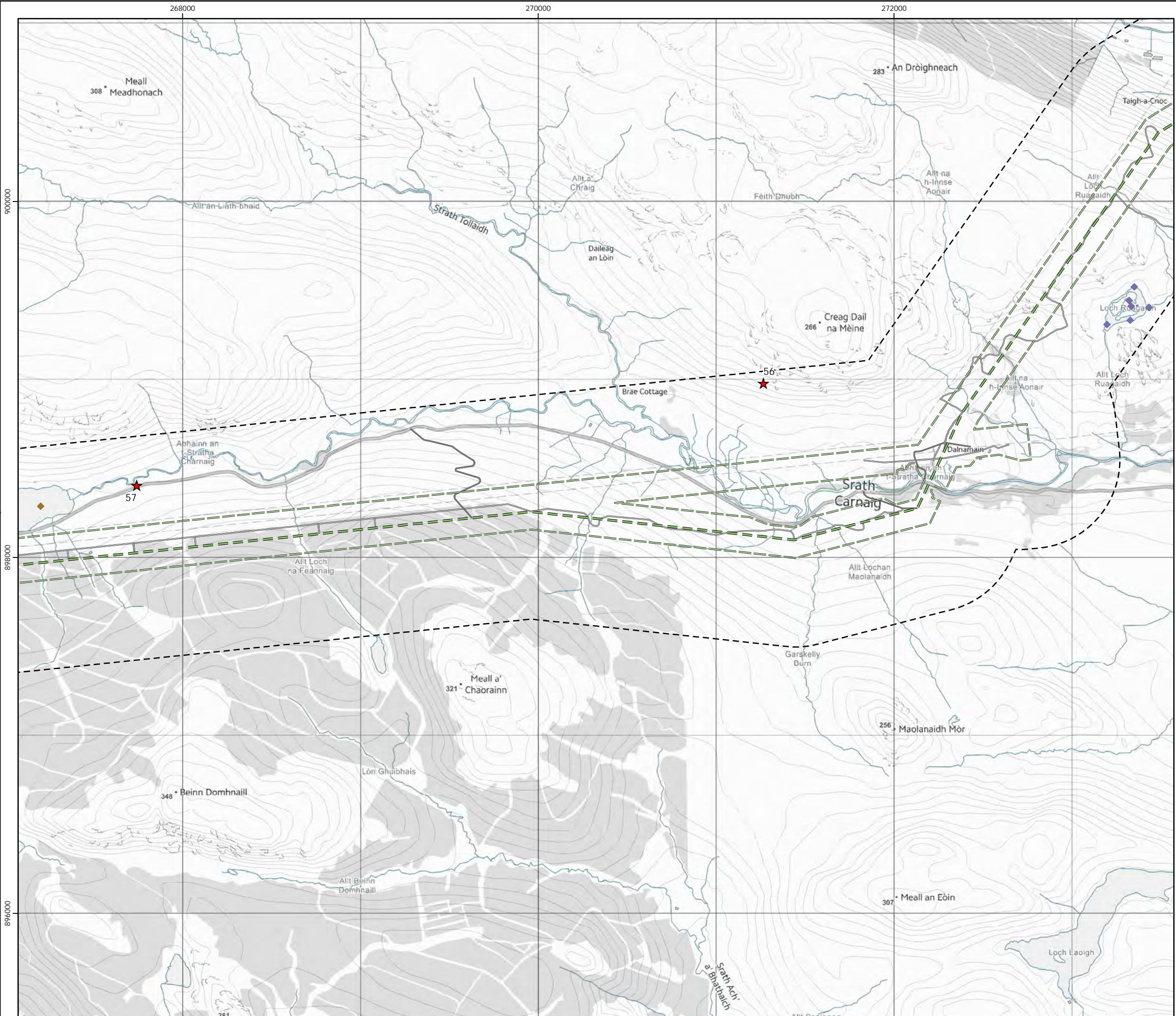


Figure 16j
Vantage Point Activity
Ducks B - Map 4

- Key**
- OHL Route Alignment and Tracks**
- OHL Alignment
 - Limit of Deviation for OHL (LoD)
 - 500m buffer from LoD
 - Tower
 - Permanent access track
 - Temporary access track
 - Vantage Point
- Target species registrations**
- Scaup
 - Unidentified duck
 - Red-breasted merganser
 - Tufted duck
 - Wigeon
- Height Band**
- Below 5m height
 - 5 - 70m height
 - Above 70m height
 - On ground
 - Heard only



© Crown copyright 2025. All rights reserved.
Ordnance survey licence number AC0000808122.

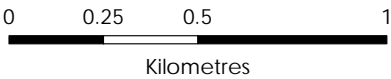
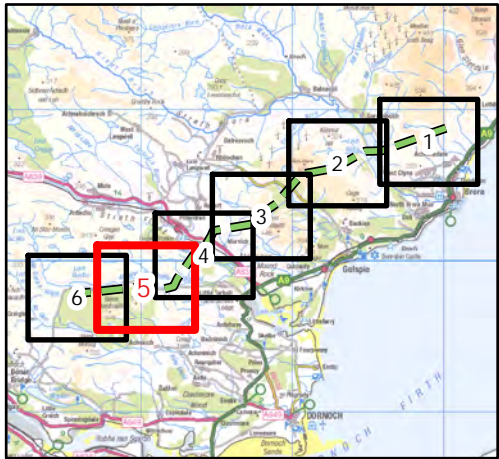


Beauly to Spittal



Figure 16j
Vantage Point Activity
Ducks B - Map 5

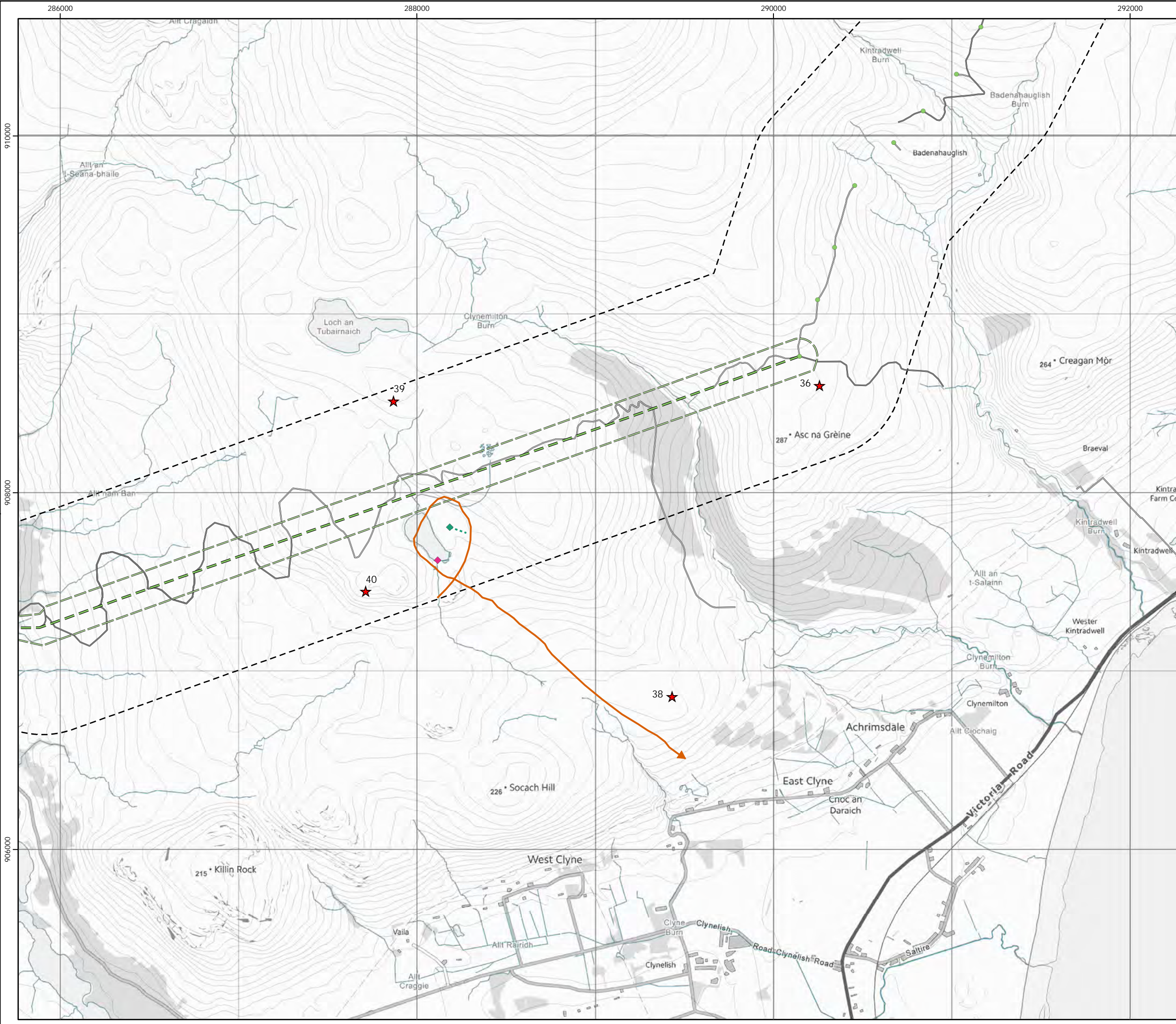
- Key**
- OHL Route Alignment and Tracks**
- OHL Alignment
 - Limit of Deviation for OHL (LoD)
 - 500m buffer from LoD
 - Tower
 - Permanent access track
 - Temporary access track
 - Vantage Point
- Target species registrations**
- Scaup
 - Unidentified duck
 - Red-breasted merganser
 - Tufted duck
 - Wigeon
- Height Band**
- Below 5m height
 - 5 - 70m height
 - Above 70m height
 - On ground
 - Heard only



Scale @ A3:
1:20,000



© Crown copyright 2025. All rights reserved.
Ordnance survey licence number AC0000808122.



Beauly to Spittal



Figure 16k
Vantage Point Activity
Grouse, Divers and Grebes -
Map 1

Key

OHL Route Alignment and Tracks

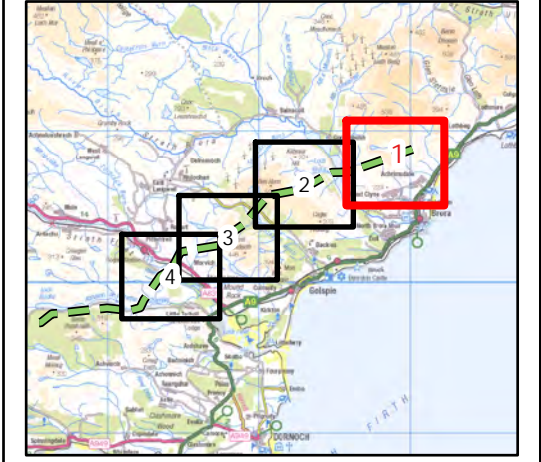
- OHL Alignment
- Limit of Deviation for OHL (LoD)
- 500m buffer from LoD
- Tower
- Permanent access track
- Temporary access track
- Vantage Point

Target species registrations

- Black grouse
- Black-throated diver
- Ptarmigan
- Red-throated diver
- Little grebe
- Great northern diver

Height Band

- Below 5m height
- 5 - 70m height
- Above 70m height
- On ground
- Heard only



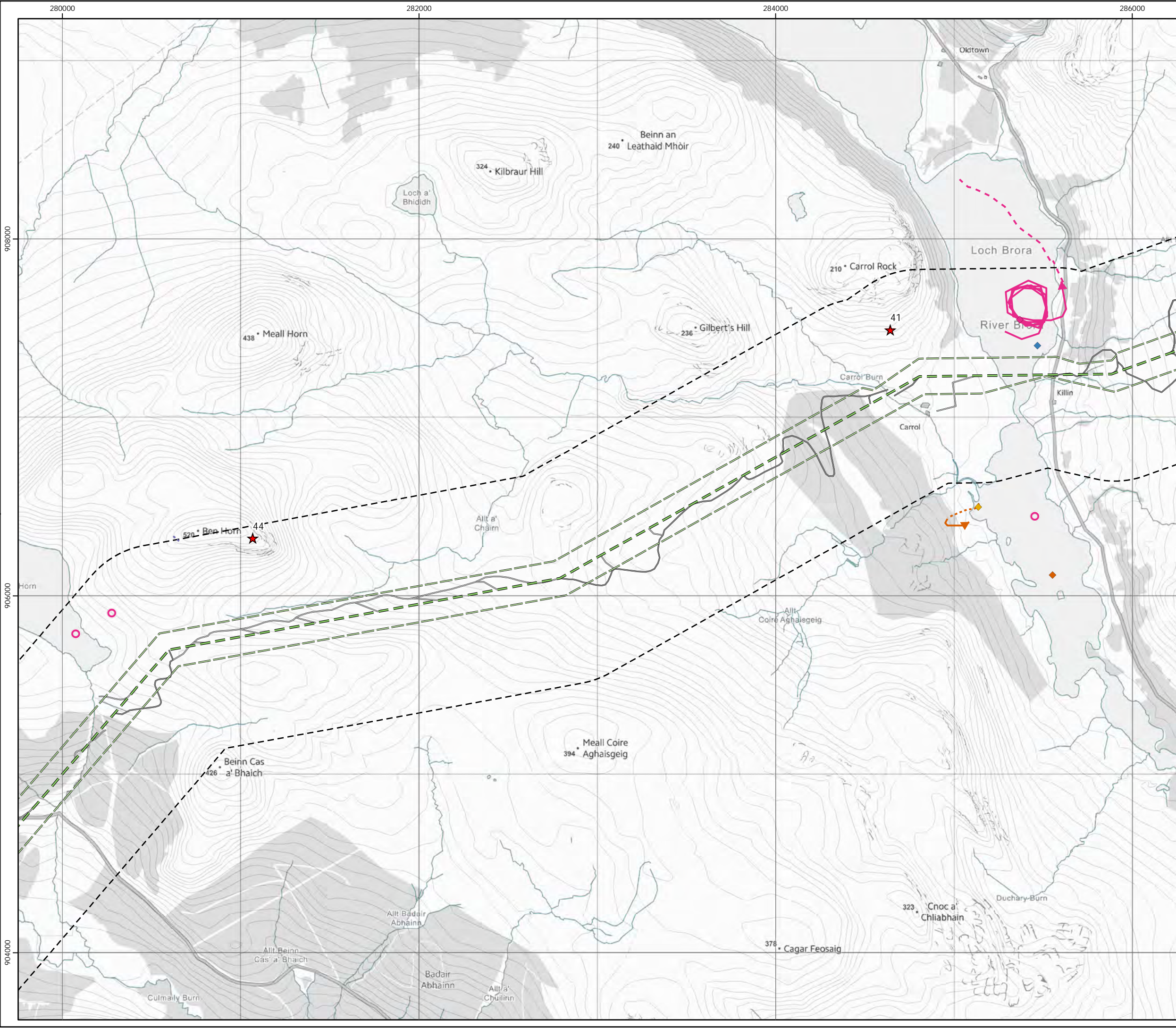
0 0.25 0.5 1
Kilometres

N

Scale @ A3:
1:20,000

UKAS
ISO 9001
UKAS
ISO 14001

© Crown copyright 2025. All rights reserved.
Ordnance survey licence number AC0000808122.



Beaulieu to Spittal



Figure 16k
Vantage Point Activity
Grouse, Divers and Grebes -
Map 2

Key

OHL Route Alignment and Tracks

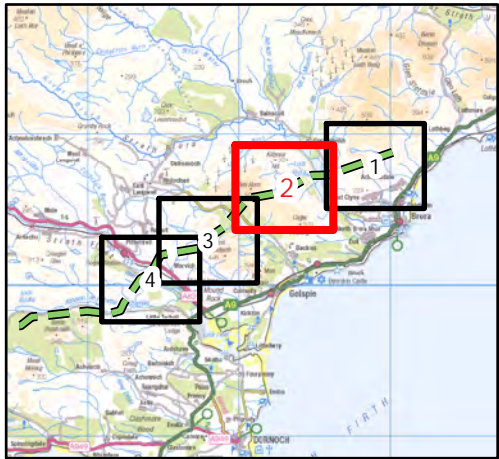
- OHL Alignment
- Limit of Deviation for OHL (LoD)
- 500m buffer from LoD
- Tower
- Permanent access track
- Temporary access track
- Vantage Point

Target species registrations

- Black grouse
- Black-throated diver
- Ptarmigan
- Red-throated diver
- Little grebe
- Great northern diver

Height Band

- Below 5m height
- 5 - 70m height
- Above 70m height
- On ground
- Heard only

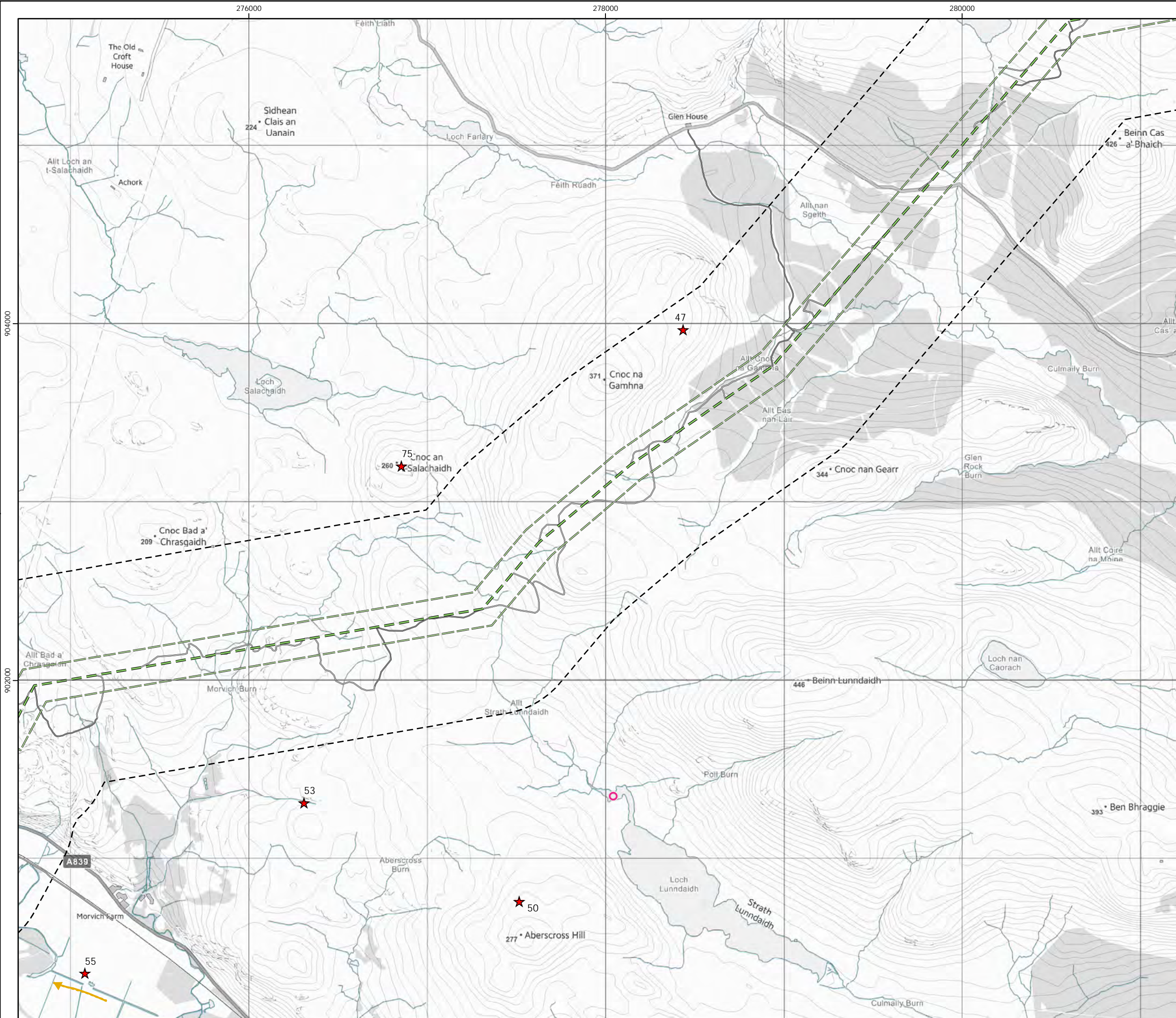


0 0.25 0.5 1
Kilometres

N

Scale @ A3:
1:20,000

© Crown copyright 2025. All rights reserved.
Ordnance survey licence number AC0000808122.

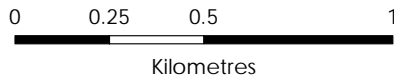
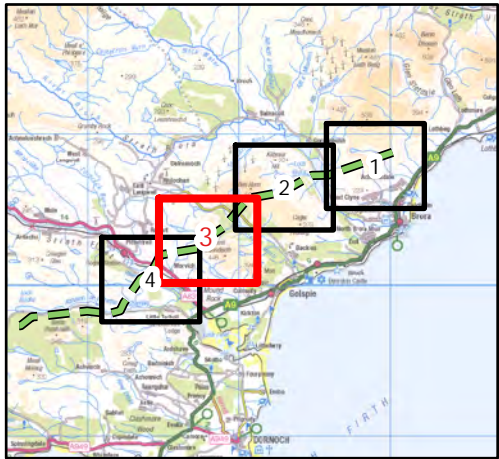


Beauly to Spittal



Figure 16k
Vantage Point Activity
Grouse, Divers and Grebes -
Map 3

- Key**
- OHL Route Alignment and Tracks**
- OHL Alignment
 - Limit of Deviation for OHL (LoD)
 - 500m buffer from LoD
 - Tower
 - Permanent access track
 - Temporary access track
 - Vantage Point
- Target species registrations**
- Black grouse
 - Black-throated diver
 - Ptarmigan
 - Red-throated diver
 - Little grebe
 - Great northern diver
- Height Band**
- Below 5m height
 - 5 - 70m height
 - Above 70m height
 - On ground
 - Heard only



Scale @ A3:
1:20,000



© Crown copyright 2025. All rights reserved.
Ordnance survey licence number AC0000808122.

Beauly to Spittal



Figure 16k
Vantage Point Activity
Grouse, Divers and Grebes -
Map 4

Key

OHL Route Alignment and Tracks

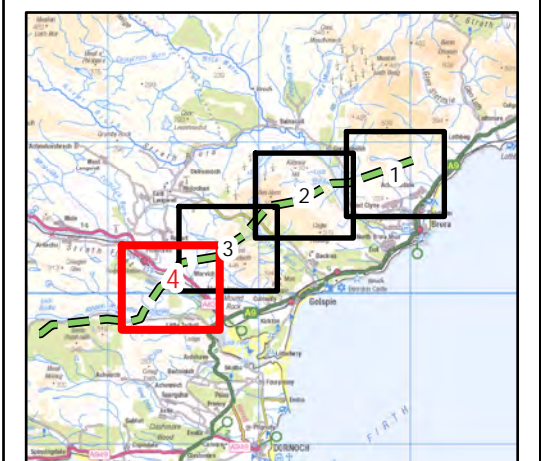
- OHL Alignment
- Limit of Deviation for OHL (LoD)
- 500m buffer from LoD
- Tower
- Permanent access track
- Temporary access track
- Vantage Point

Target species registrations

- Black grouse
- Black-throated diver
- Ptarmigan
- Red-throated diver
- Little grebe
- Great northern diver

Height Band

- Below 5m height
- 5 - 70m height
- Above 70m height
- On ground
- Heard only



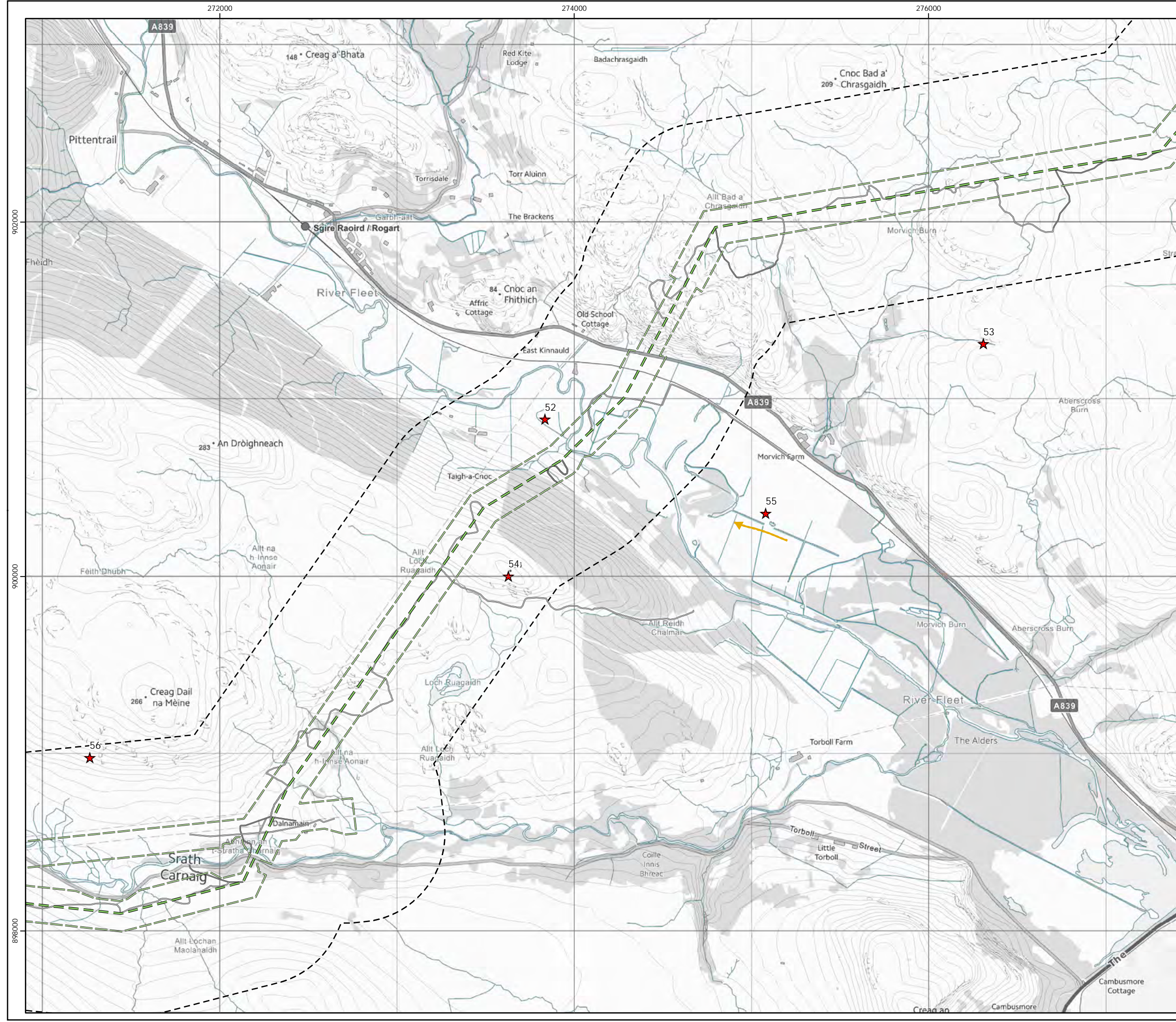
0 0.25 0.5 1
Kilometres

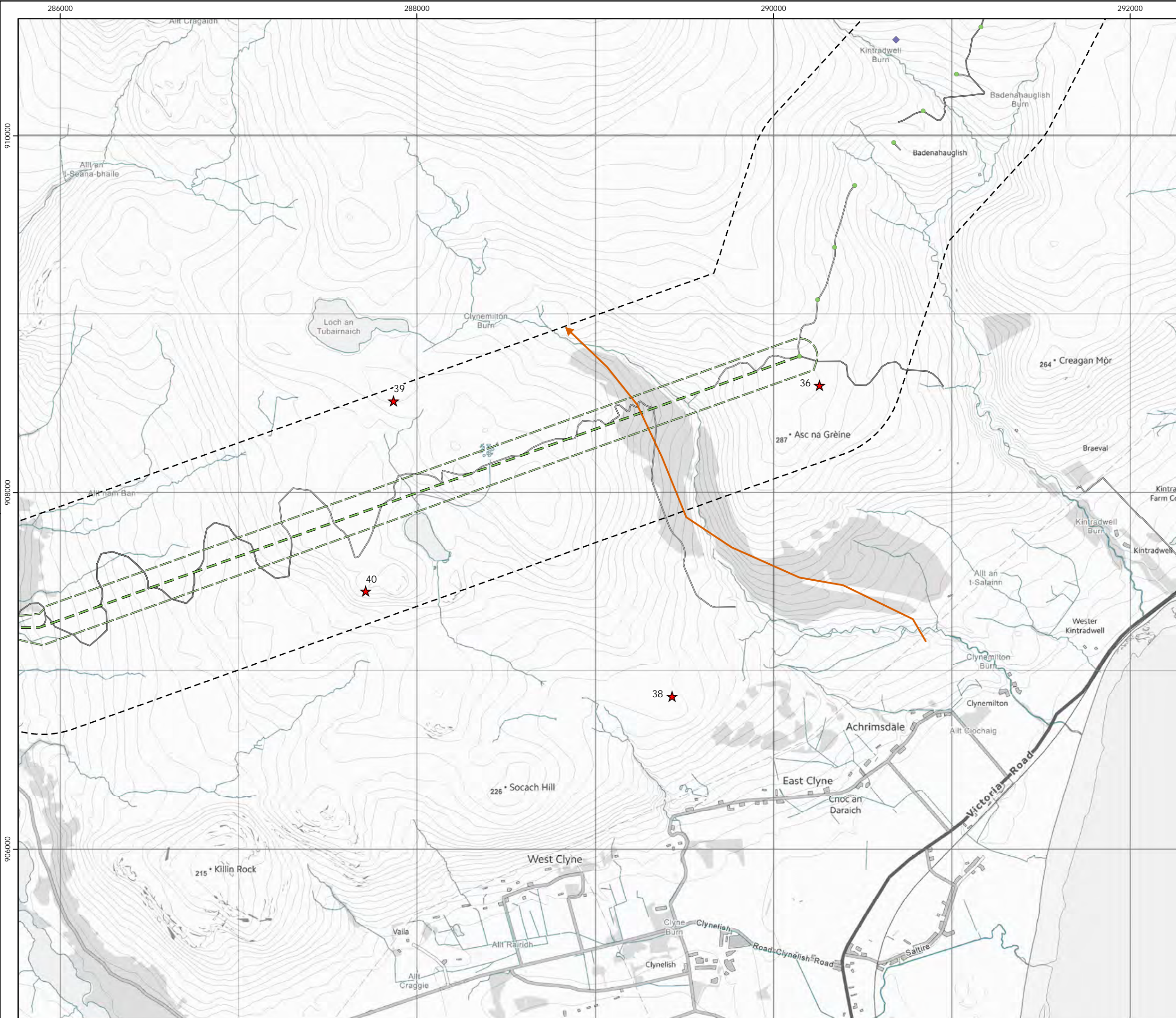
N

Scale @ A3:
1:20,000

UKAS

© Crown copyright 2025. All rights reserved.
Ordnance survey licence number AC0000808122.



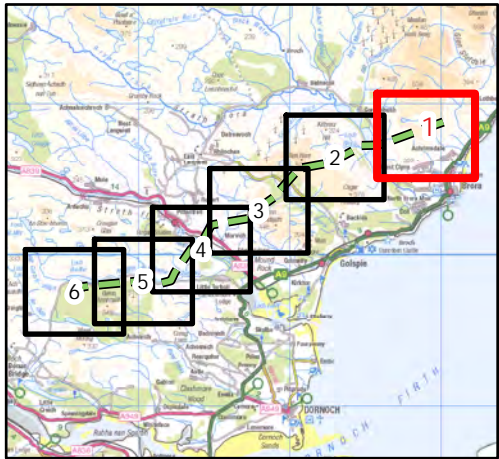


Beaulieu to Spittal

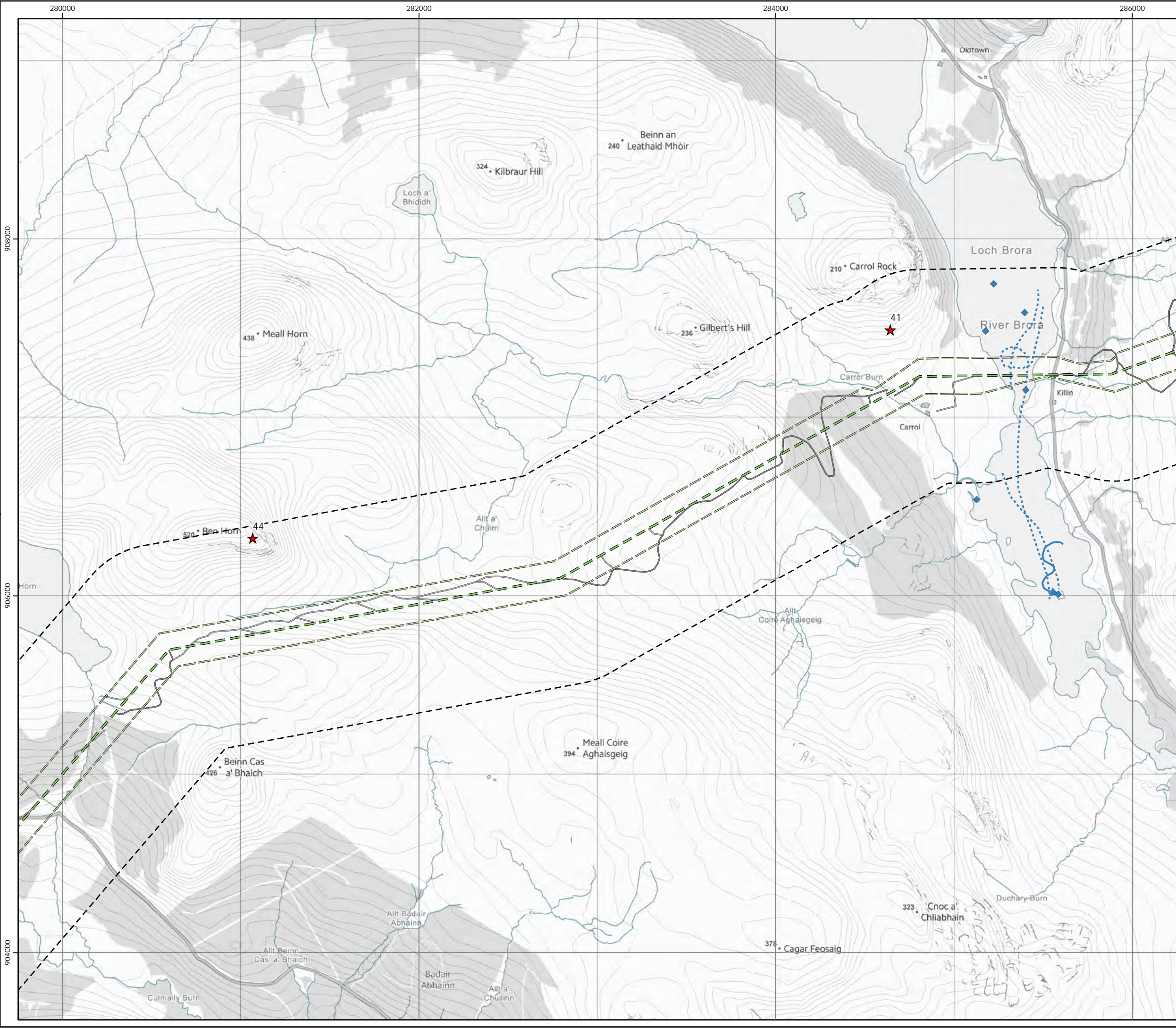


Figure 16l
Vantage Point Activity
Seabirds - Map 1

- Key**
- OHL Route Alignment and Tracks**
- OHL Alignment
 - Limit of Deviation for OHL (LoD)
 - 500m buffer from LoD
 - Tower
 - Permanent access track
 - Temporary access track
 - Vantage Point
- Target species registrations**
- Common tern
 - Shag
 - Cormorant
 - Great skua
- Height Band**
- Below 5m height
 - 5 - 70m height
 - Above 70m height
 - On ground
 - Heard only



© Crown copyright 2025. All rights reserved.
Ordnance survey licence number AC0000808122.

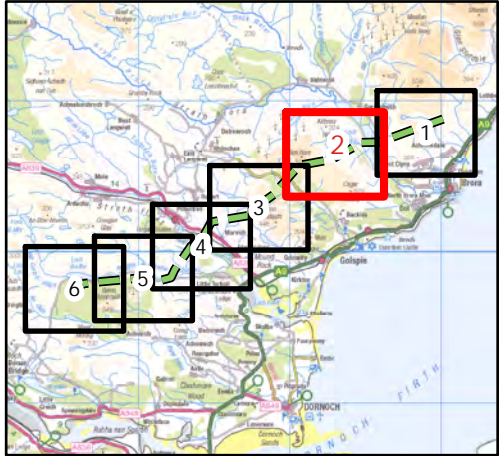


Beaulieu to Spittal

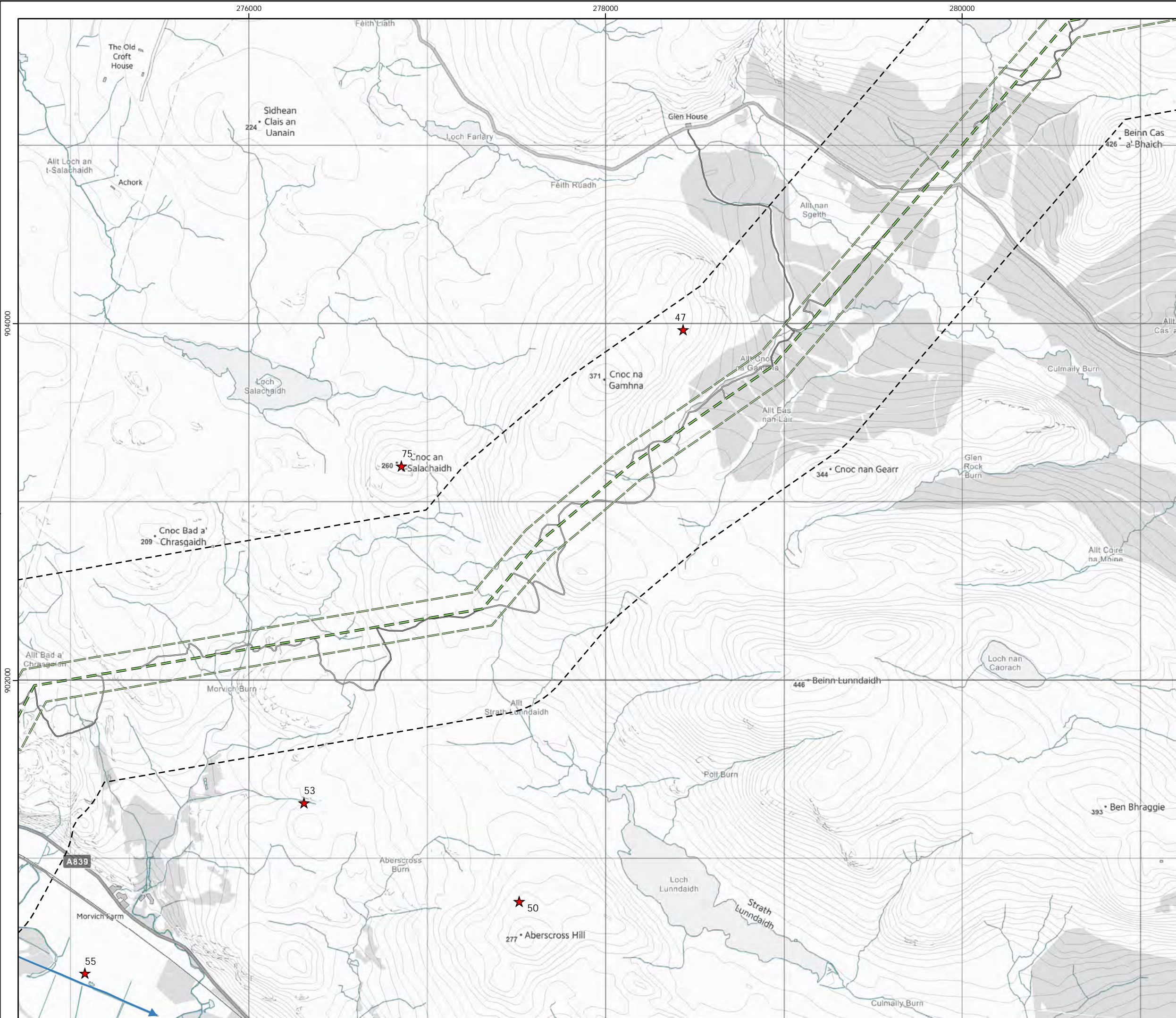


Figure 16l
Vantage Point Activity
Seabirds - Map 2

- Key**
- OHL Route Alignment and Tracks**
- OHL Alignment
 - Limit of Deviation for OHL (LoD)
 - 500m buffer from LoD
 - Tower
 - Permanent access track
 - Temporary access track
 - Vantage Point
- Target species registrations**
- Common tern
 - Shag
 - Cormorant
 - Great skua
- Height Band**
- Below 5m height
 - 5 - 70m height
 - Above 70m height
 - On ground
 - Heard only



© Crown copyright 2025. All rights reserved.
Ordnance survey licence number AC0000808122.

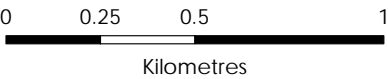
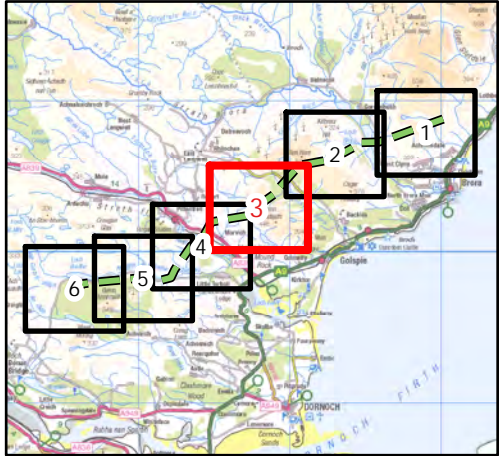


Beaulieu to Spittal



Figure 16l
Vantage Point Activity
Seabirds - Map 3

- Key**
- OHL Route Alignment and Tracks**
- OHL Alignment
 - Limit of Deviation for OHL (LoD)
 - 500m buffer from LoD
 - Tower
 - Permanent access track
 - Temporary access track
 - Vantage Point
- Target species registrations**
- Common tern
 - Shag
 - Cormorant
 - Great skua
- Height Band**
- Below 5m height
 - 5 - 70m height
 - Above 70m height
 - On ground
 - Heard only



Scale @ A3:
1:20,000



© Crown copyright 2025. All rights reserved.
Ordnance survey licence number AC0000808122.

Beauly to Spittal



Figure 16l
Vantage Point Activity
Seabirds - Map 4

Key

OHL Route Alignment and Tracks

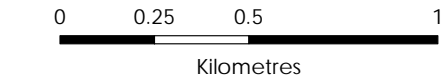
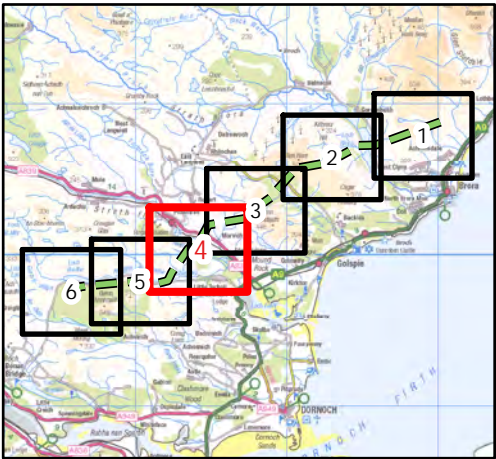
- OHL Alignment
- Limit of Deviation for OHL (LoD)
- 500m buffer from LoD
- Tower
- Permanent access track
- Temporary access track
- Vantage Point

Target species registrations

- Common tern
- Shag
- Cormorant
- Great skua

Height Band

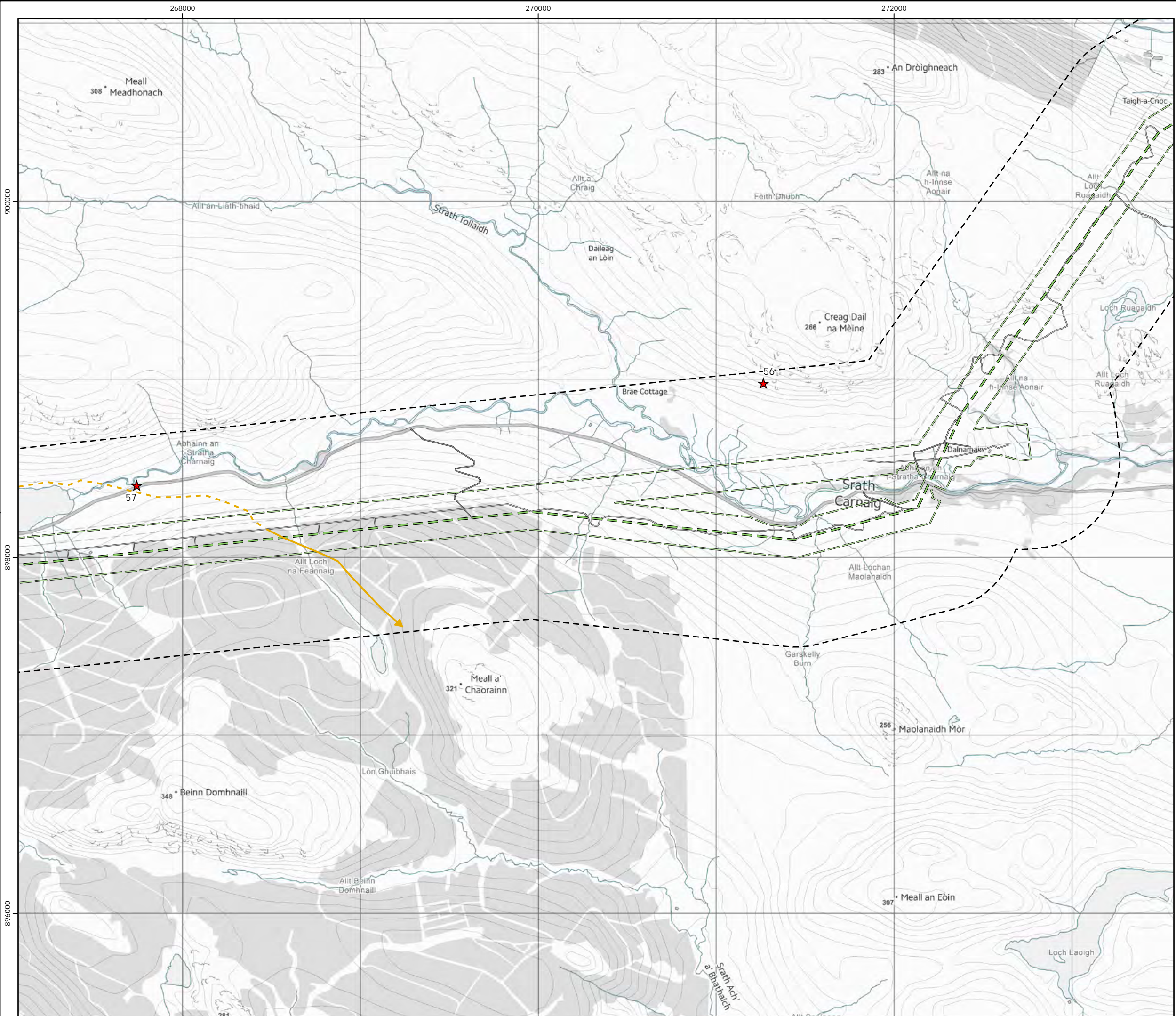
- Below 5m height
- 5 - 70m height
- Above 70m height
- On ground
- Heard only



N

Scale @ A3:
1:20,000

© Crown copyright 2025. All rights reserved.
Ordnance survey licence number AC0000808122.

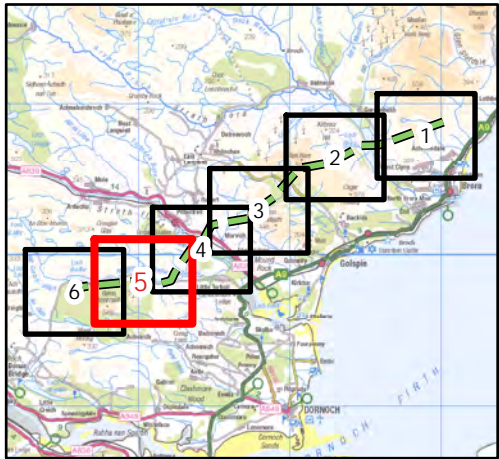


Beauly to Spittal

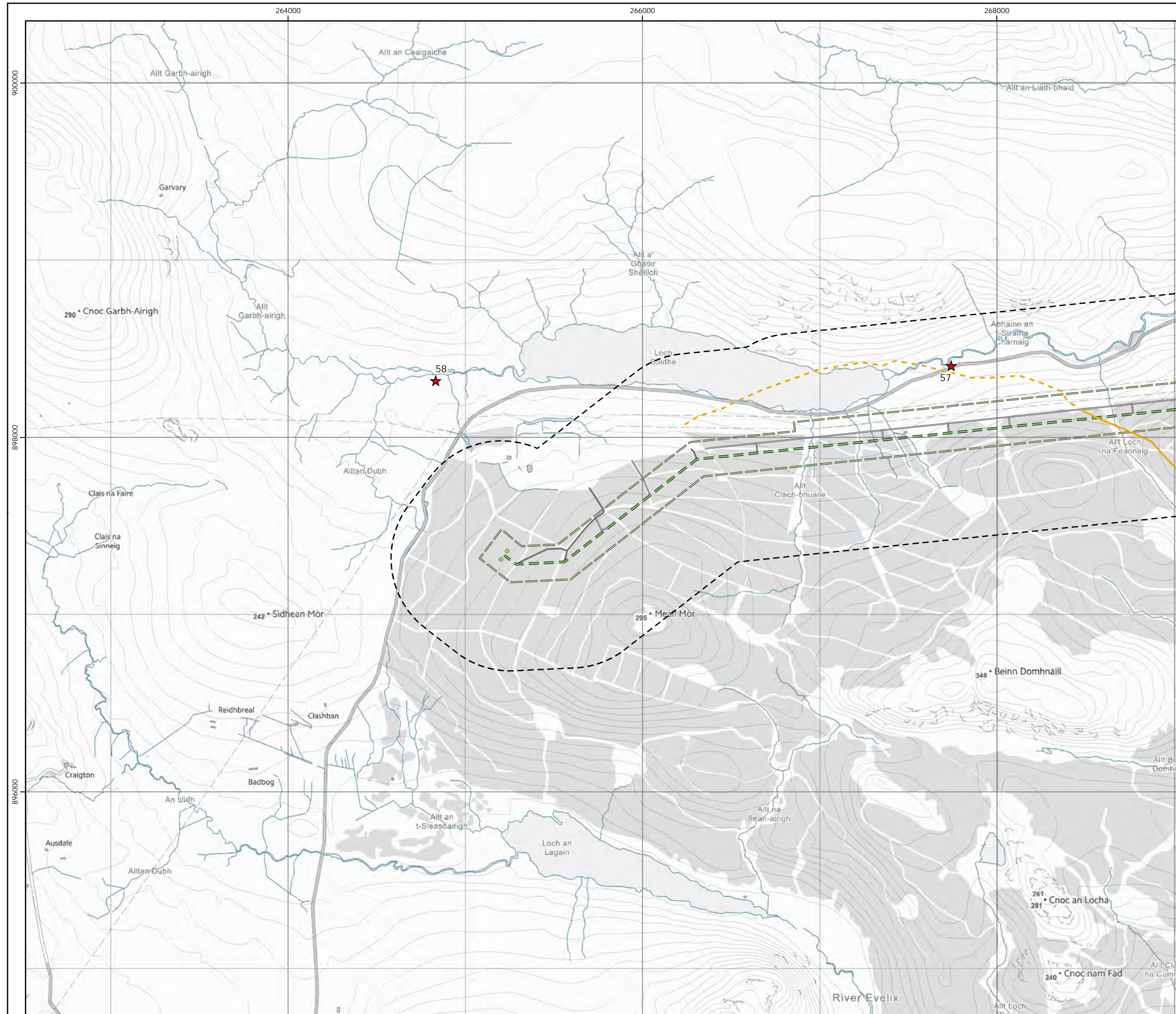


Figure 16l
Vantage Point Activity
Seabirds - Map 5

- Key**
- OHL Route Alignment and Tracks**
- OHL Alignment
 - Limit of Deviation for OHL (LoD)
 - 500m buffer from LoD
 - Tower
 - Permanent access track
 - Temporary access track
 - Vantage Point
- Target species registrations**
- Common tern
 - Shag
 - Cormorant
 - Great skua
- Height Band**
- Below 5m height
 - 5 - 70m height
 - Above 70m height
 - On ground
 - Heard only



© Crown copyright 2025. All rights reserved.
Ordnance survey licence number AC0000808122.

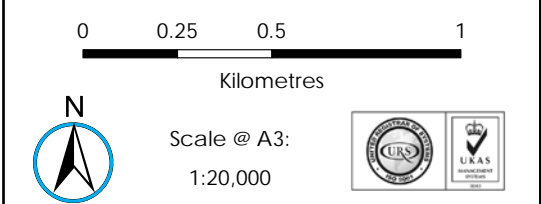
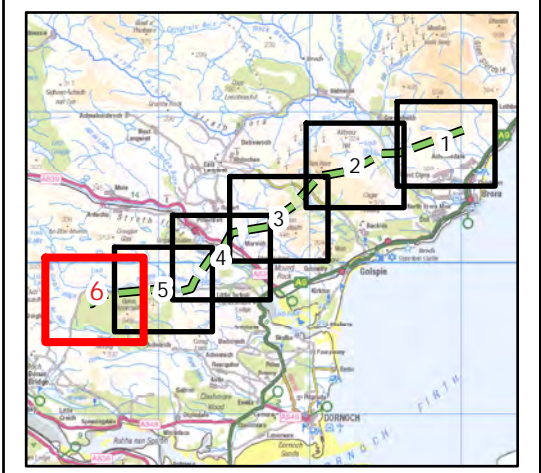


Beauly to Spittal

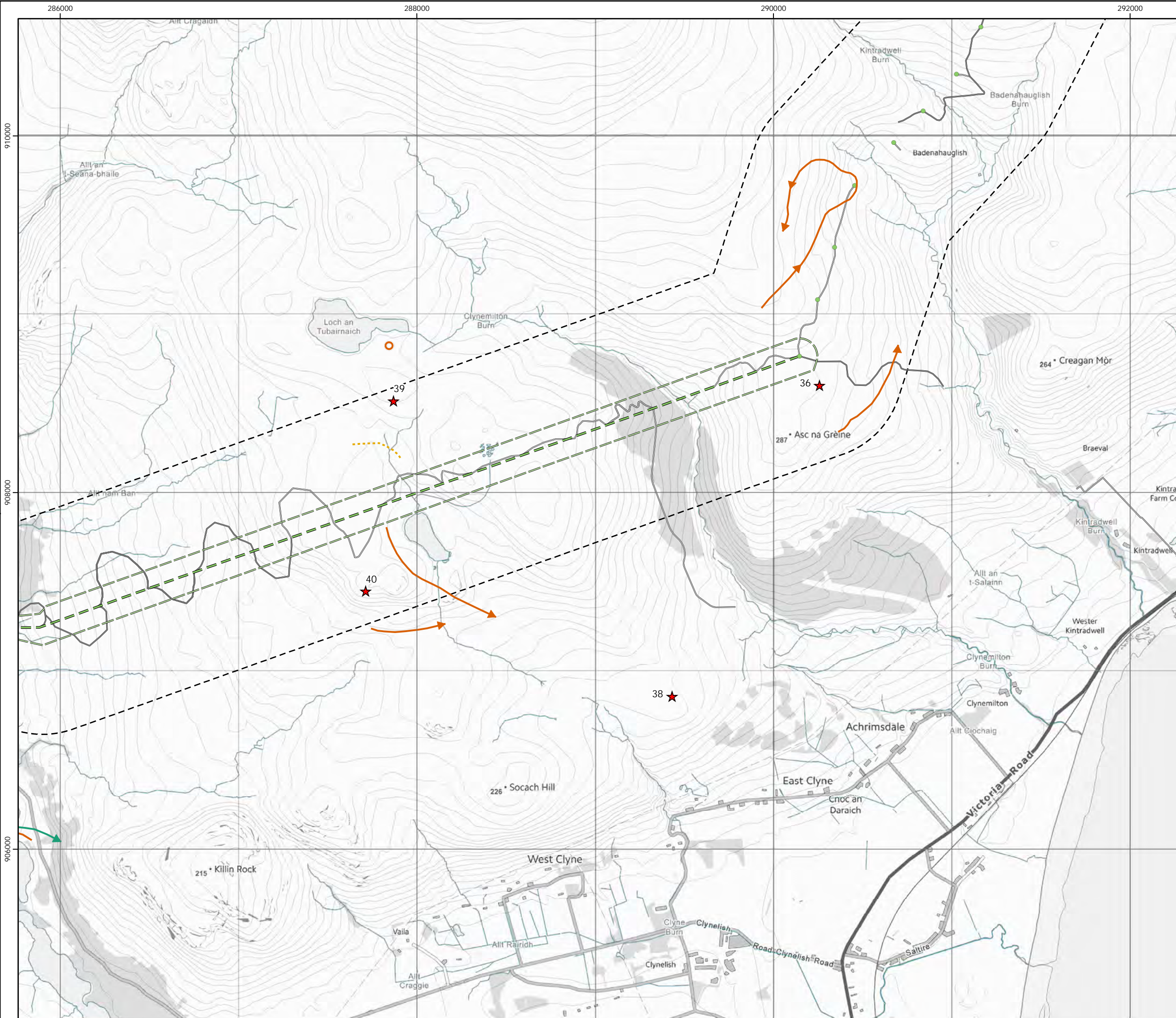


Figure 16l
Vantage Point Activity
Seabirds - Map 6

- Key**
- OHL Route Alignment and Tracks**
- OHL Alignment
 - Limit of Deviation for OHL (LoD)
 - 500m buffer from LoD
 - Tower
 - Permanent access track
 - Temporary access track
 - Vantage Point
- Target species registrations**
- Common tern
 - Shag
 - Cormorant
 - Great skua
- Height Band**
- Below 5m height
 - 5 - 70m height
 - Above 70m height
 - On ground
 - Heard only



© Crown copyright 2025. All rights reserved.
Ordnance survey licence number AC0000808122.

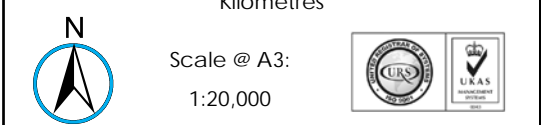

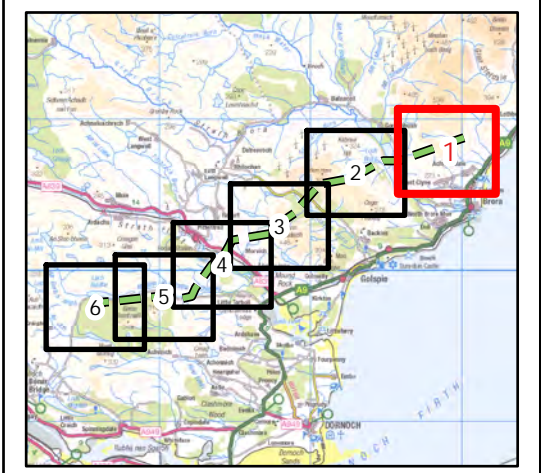


Beauly to Spittal

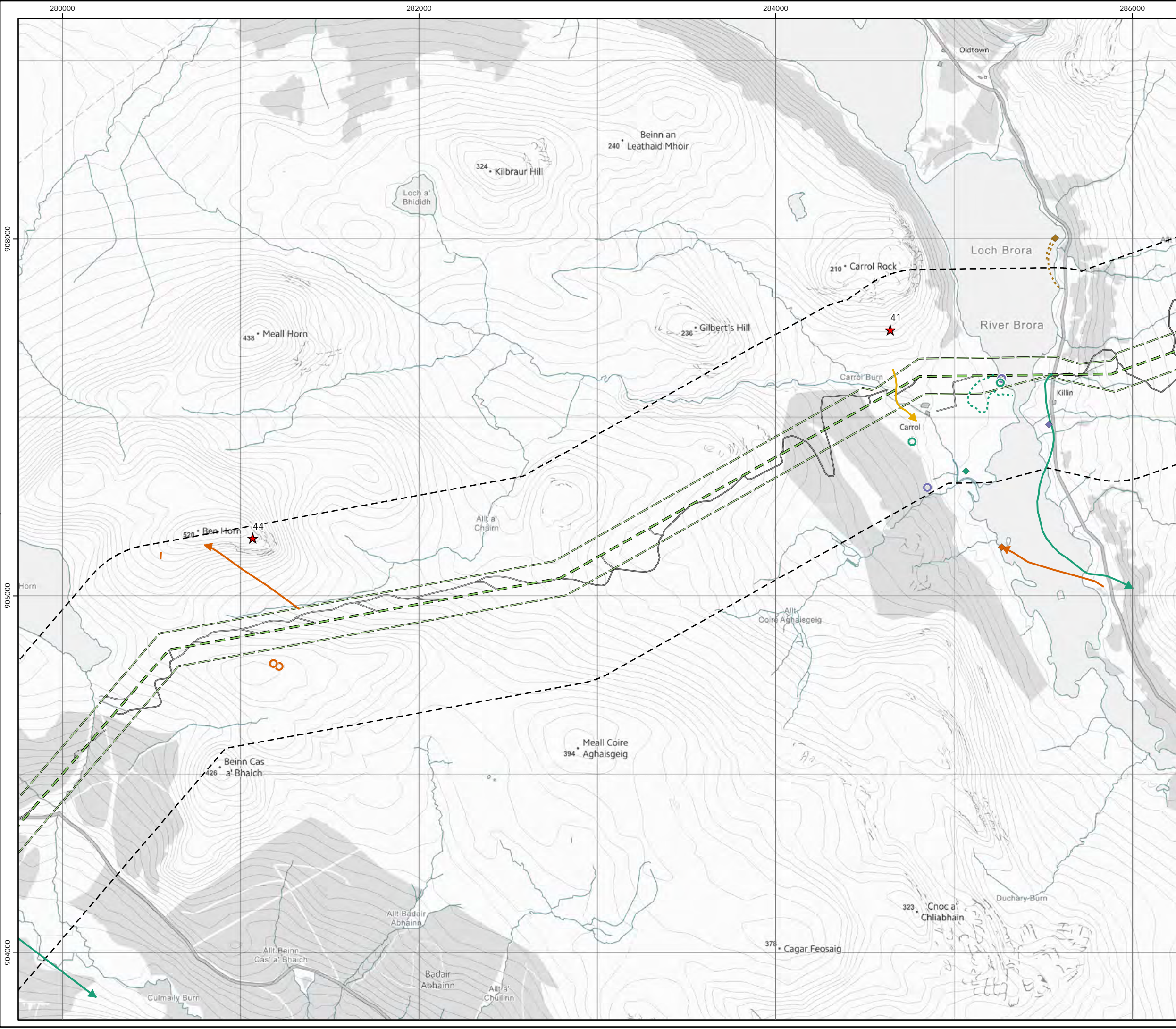


Figure 16m
Vantage Point Activity
Waders A - Map 1

- Key**
- OHL Route Alignment and Tracks**
- OHL Alignment
 - Limit of Deviation for OHL (LoD)
 - 500m buffer from LoD
 - Tower
 - Permanent access track
 - Temporary access track
 - Vantage Point
- Target species registrations**
- Oystercatcher
 - Golden plover
 - Lapwing
 - Snipe
 - Curlew
- Height Band**
- Below 5m height
 - 5 - 70m height
 - Above 70m height
 - On ground
 - Heard only



© Crown copyright 2025. All rights reserved.
Ordnance survey licence number AC0000808122.

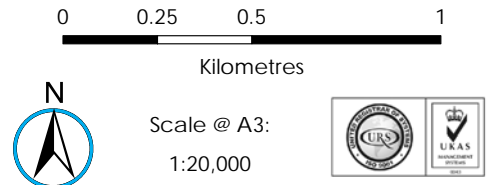
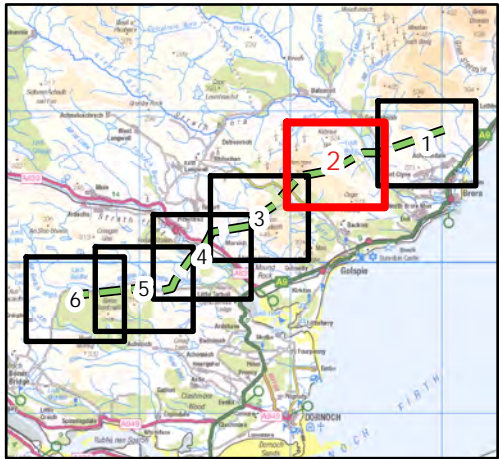


Beaulieu to Spittal

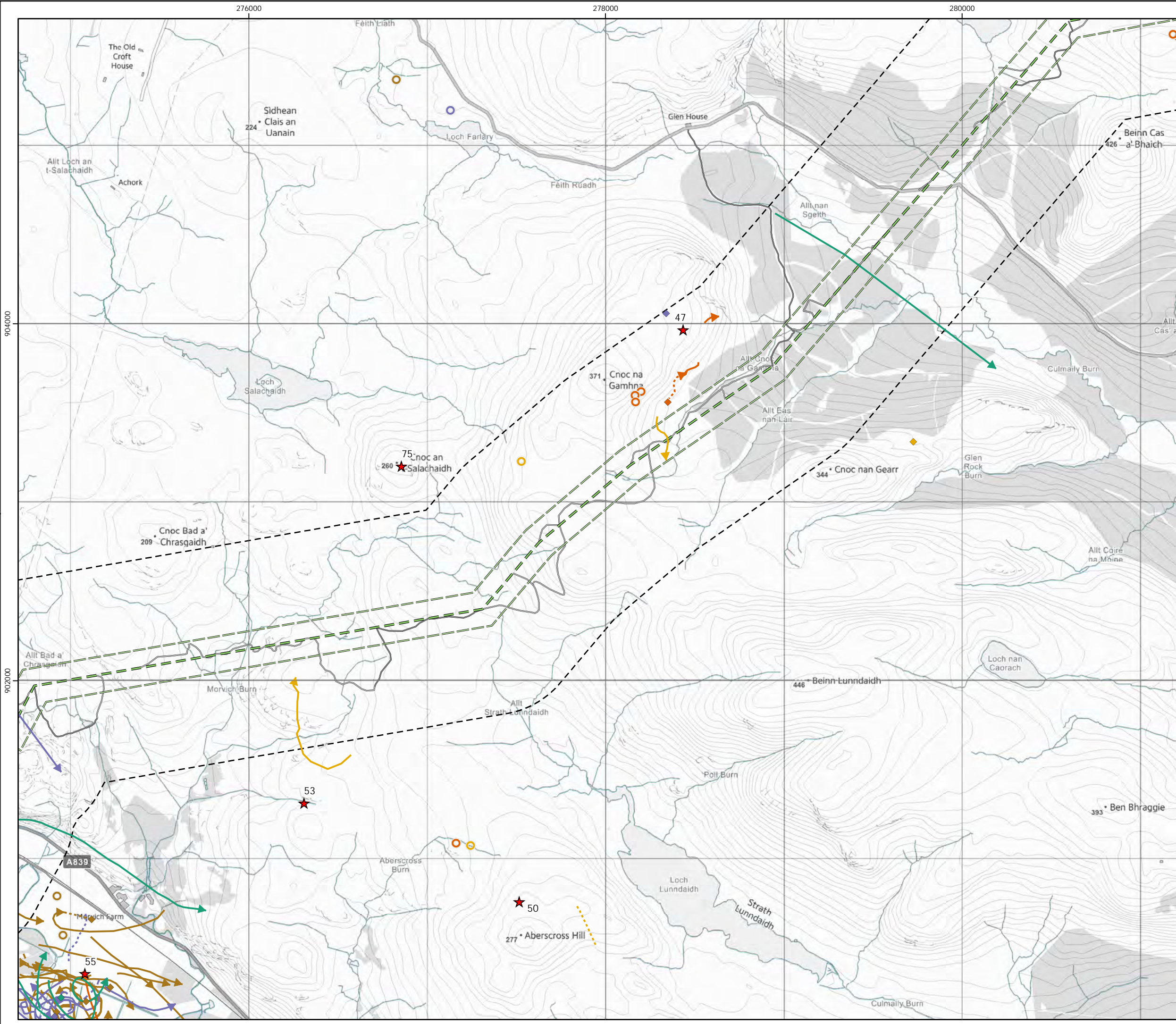


Figure 16m
Vantage Point Activity
Waders A - Map 2

- Key**
- OHL Route Alignment and Tracks**
- OHL Alignment
 - Limit of Deviation for OHL (LoD)
 - 500m buffer from LoD
 - Tower
 - Permanent access track
 - Temporary access track
 - Vantage Point
- Target species registrations**
- Oystercatcher
 - Golden plover
 - Lapwing
 - Snipe
 - Curlew
- Height Band**
- Below 5m height
 - 5 - 70m height
 - Above 70m height
 - On ground
 - Heard only



© Crown copyright 2025. All rights reserved.
Ordnance survey licence number AC0000808122.

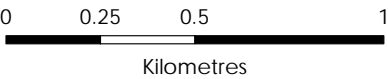
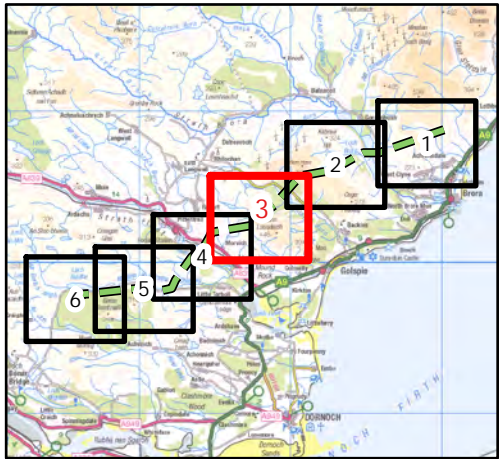


Beauly to Spittal



Figure 16m
Vantage Point Activity
Waders A - Map 3

- Key**
- OHL Route Alignment and Tracks**
- OHL Alignment
 - Limit of Deviation for OHL (LoD)
 - 500m buffer from LoD
 - Tower
 - Permanent access track
 - Temporary access track
 - Vantage Point
- Target species registrations**
- Oystercatcher
 - Golden plover
 - Lapwing
 - Snipe
 - Curlew
- Height Band**
- Below 5m height
 - 5 - 70m height
 - Above 70m height
 - On ground
 - Heard only



Scale @ A3:
1:20,000



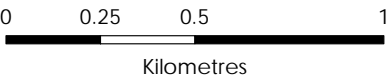
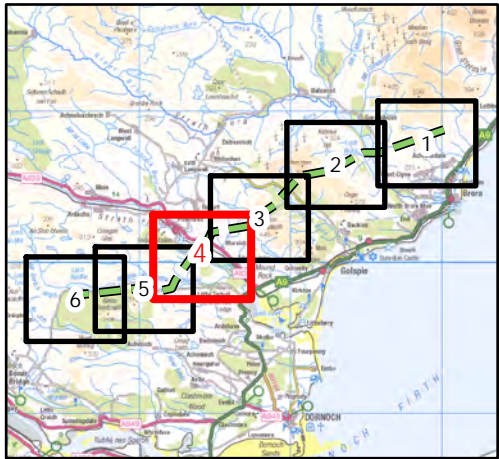
© Crown copyright 2025. All rights reserved.
Ordnance survey licence number AC0000808122.

Beauly to Spittal



Figure 16m
Vantage Point Activity
Waders A - Map 4

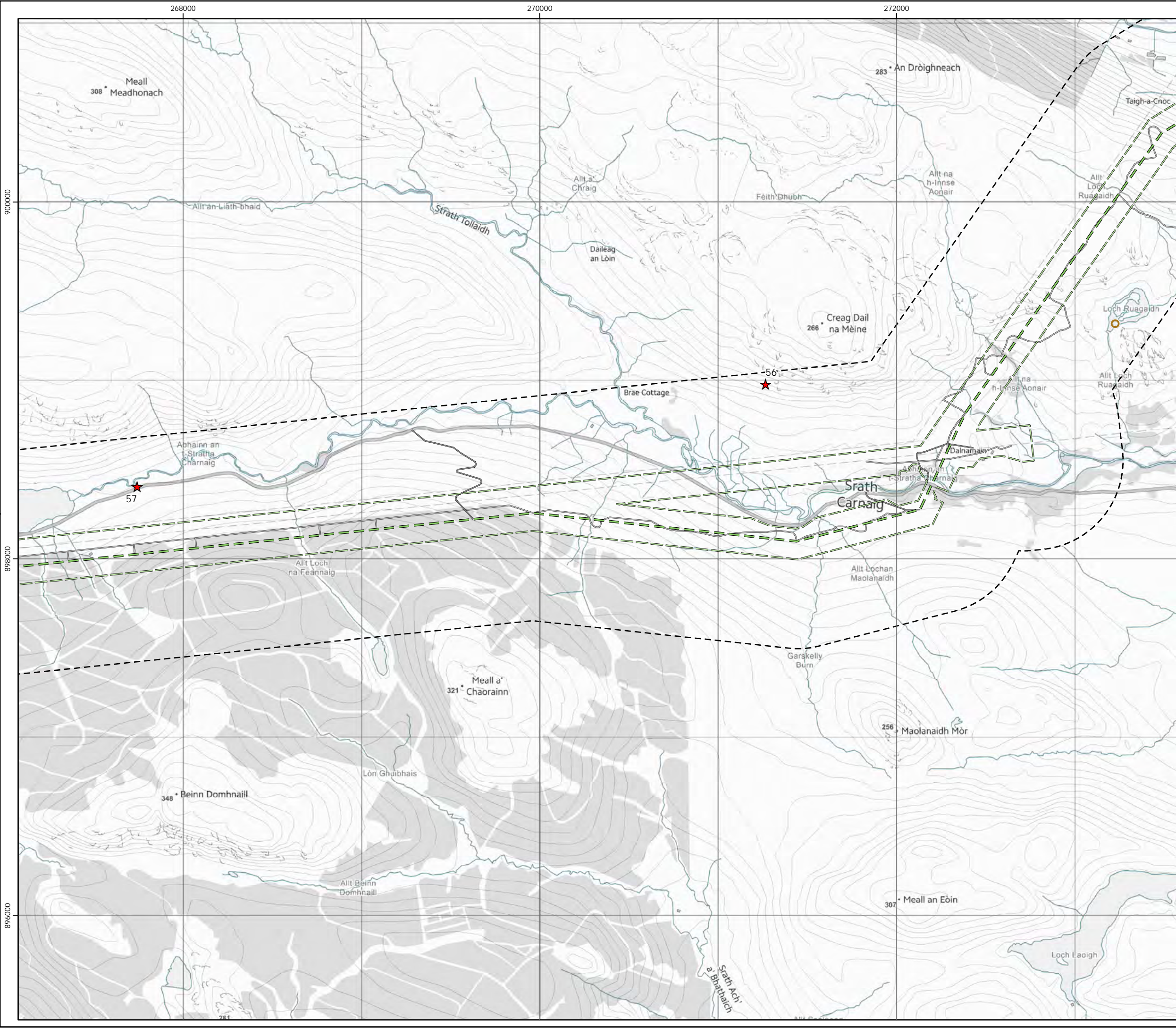
- Key**
- OHL Route Alignment and Tracks**
- OHL Alignment
 - Limit of Deviation for OHL (LoD)
 - 500m buffer from LoD
 - Tower
 - Permanent access track
 - Temporary access track
 - Vantage Point
- Target species registrations**
- Oystercatcher
 - Golden plover
 - Lapwing
 - Snipe
 - Curlew
- Height Band**
- Below 5m height
 - 5 - 70m height
 - Above 70m height
 - On ground
 - Heard only



Scale @ A3:
1:20,000



© Crown copyright 2025. All rights reserved.
Ordnance survey licence number AC0000808122.

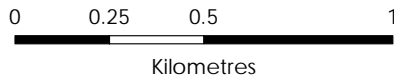
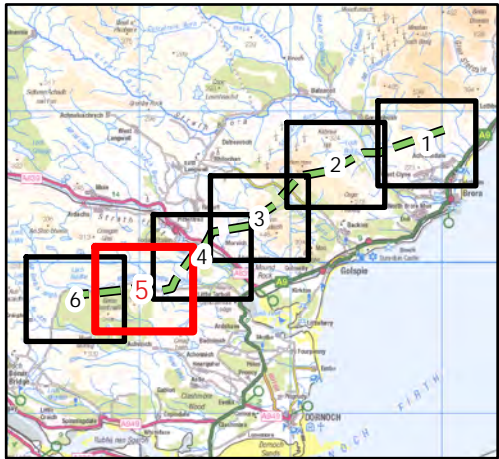


Beauly to Spittal



Figure 16m
Vantage Point Activity
Waders A - Map 5

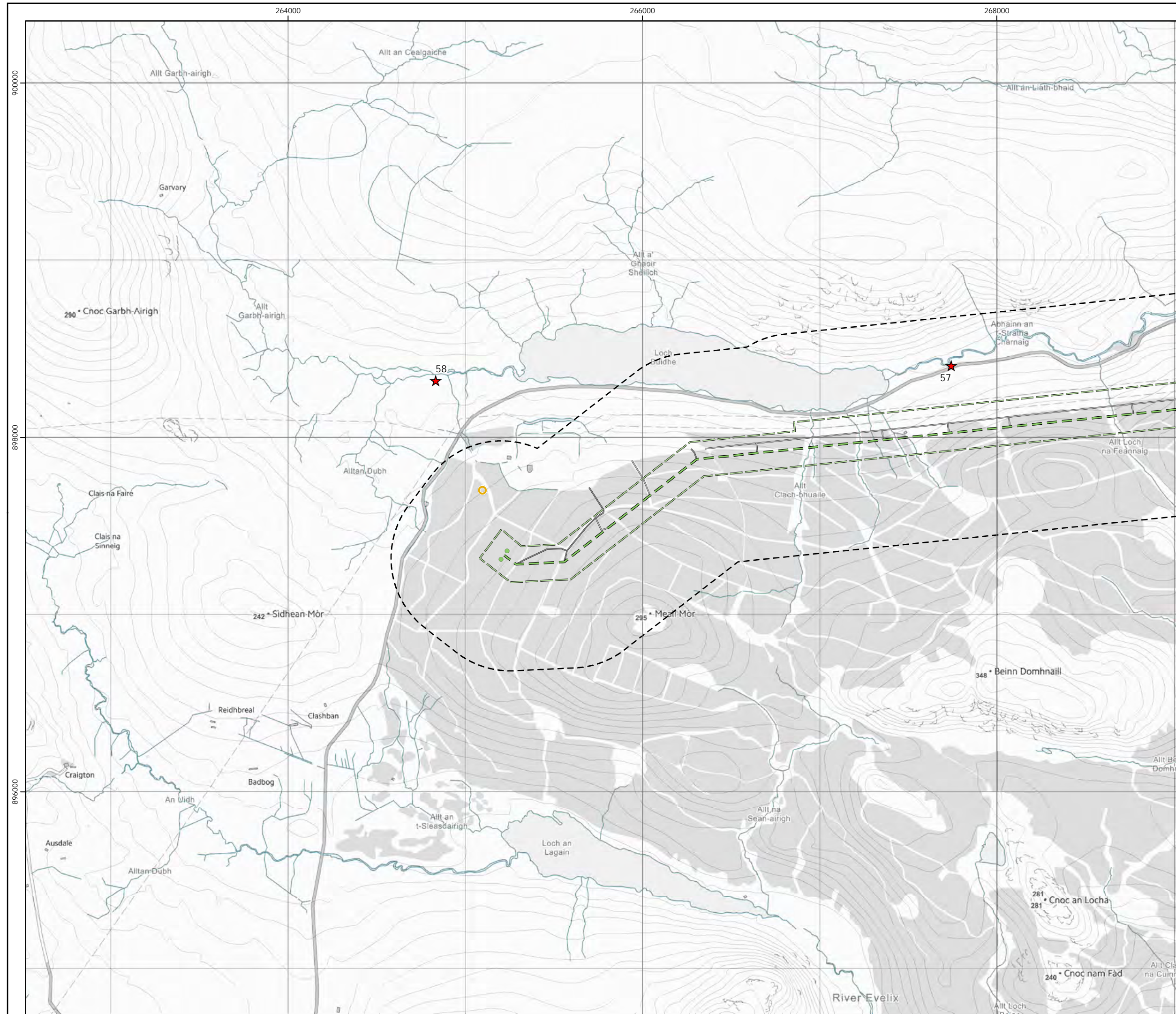
- Key**
- OHL Route Alignment and Tracks**
- OHL Alignment
 - Limit of Deviation for OHL (LoD)
 - 500m buffer from LoD
 - Tower
 - Permanent access track
 - Temporary access track
 - Vantage Point
- Target species registrations**
- Oystercatcher
 - Golden plover
 - Lapwing
 - Snipe
 - Curlew
- Height Band**
- Below 5m height
 - 5 - 70m height
 - Above 70m height
 - On ground
 - Heard only



Scale @ A3:
1:20,000



© Crown copyright 2025. All rights reserved.
Ordnance survey licence number AC0000808122.

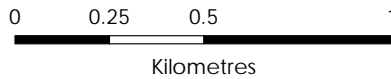
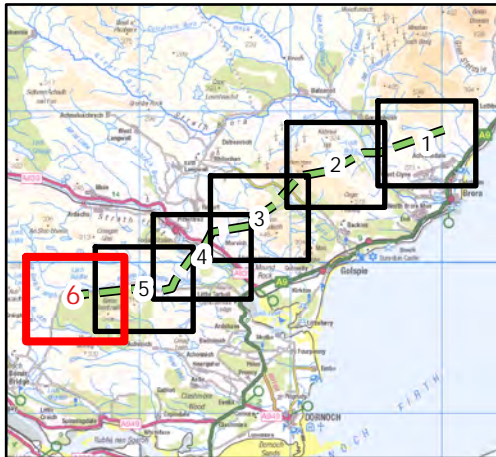


Beaulieu to Spittal



Figure 16m
Vantage Point Activity
Waders A - Map 6

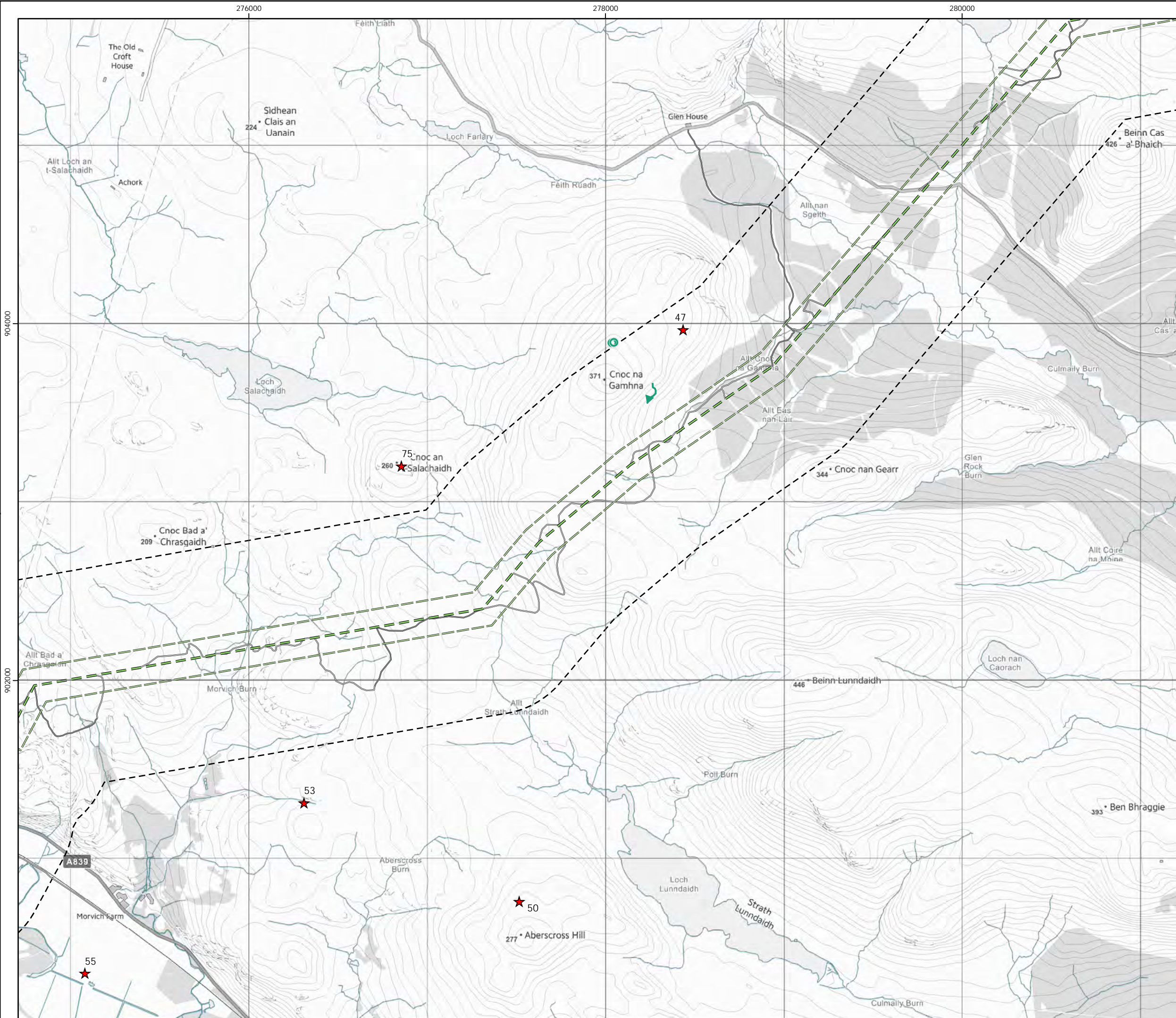
- Key**
- OHL Route Alignment and Tracks**
- OHL Alignment
 - Limit of Deviation for OHL (LoD)
 - 500m buffer from LoD
 - Tower
 - Permanent access track
 - Temporary access track
 - Vantage Point
- Target species registrations**
- Oystercatcher
 - Golden plover
 - Lapwing
 - Snipe
 - Curlew
- Height Band**
- Below 5m height
 - 5 - 70m height
 - Above 70m height
 - On ground
 - Heard only



Scale @ A3:
1:20,000



© Crown copyright 2025. All rights reserved.
Ordnance survey licence number AC0000808122.

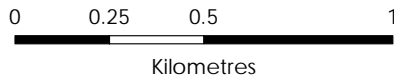
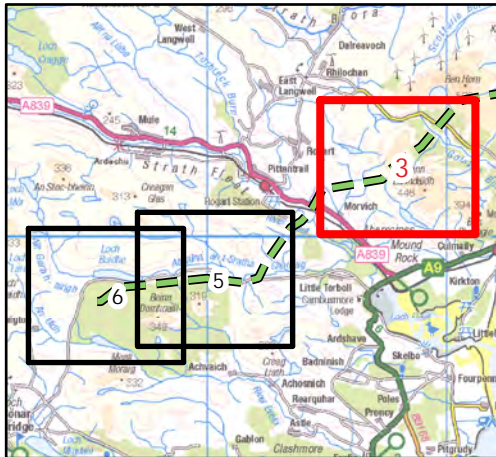


Beauly to Spittal



Figure 16n
Vantage Point Activity
Waders B - Map 3

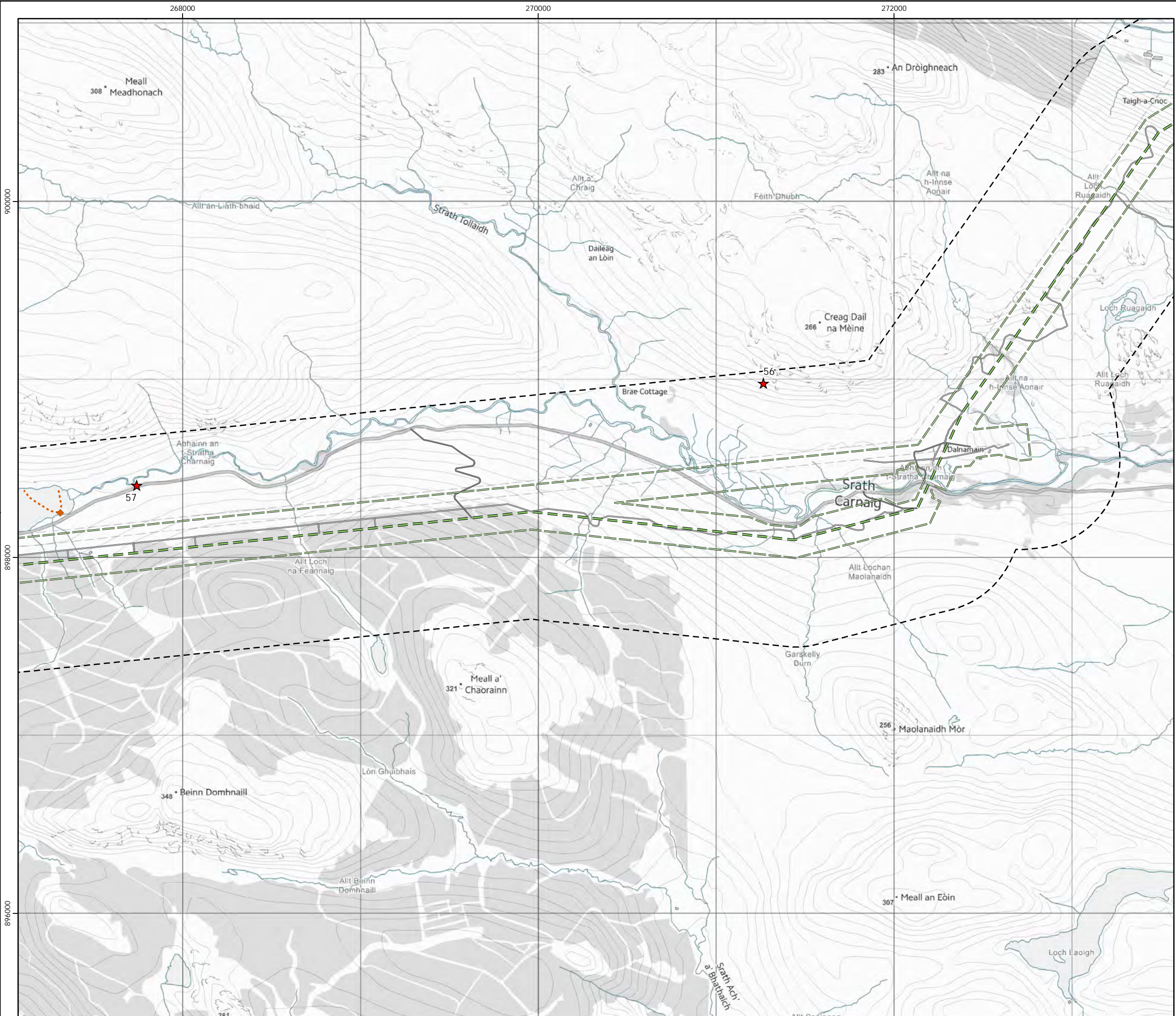
- Key**
- OHL Route Alignment and Tracks**
- OHL Alignment
 - Limit of Deviation for OHL (LoD)
 - 500m buffer from LoD
 - Tower
 - Permanent access track
 - Temporary access track
 - Vantage Point
- Target species registrations**
- Dunlin
 - Greenshank
- Height Band**
- Below 5m height
 - 5 - 70m height
 - Above 70m height
 - On ground
 - Heard only



Scale @ A3:
1:20,000



© Crown copyright 2025. All rights reserved.
Ordnance survey licence number AC0000808122.

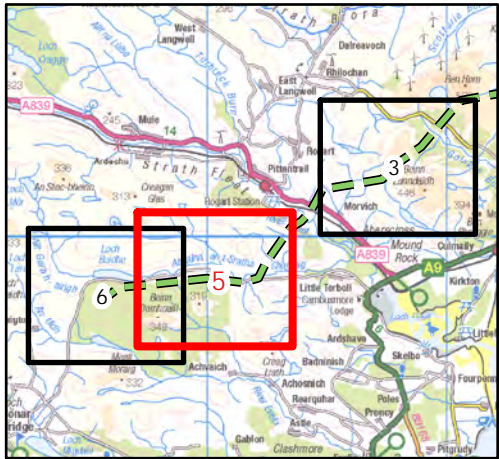


Beauly to Spittal

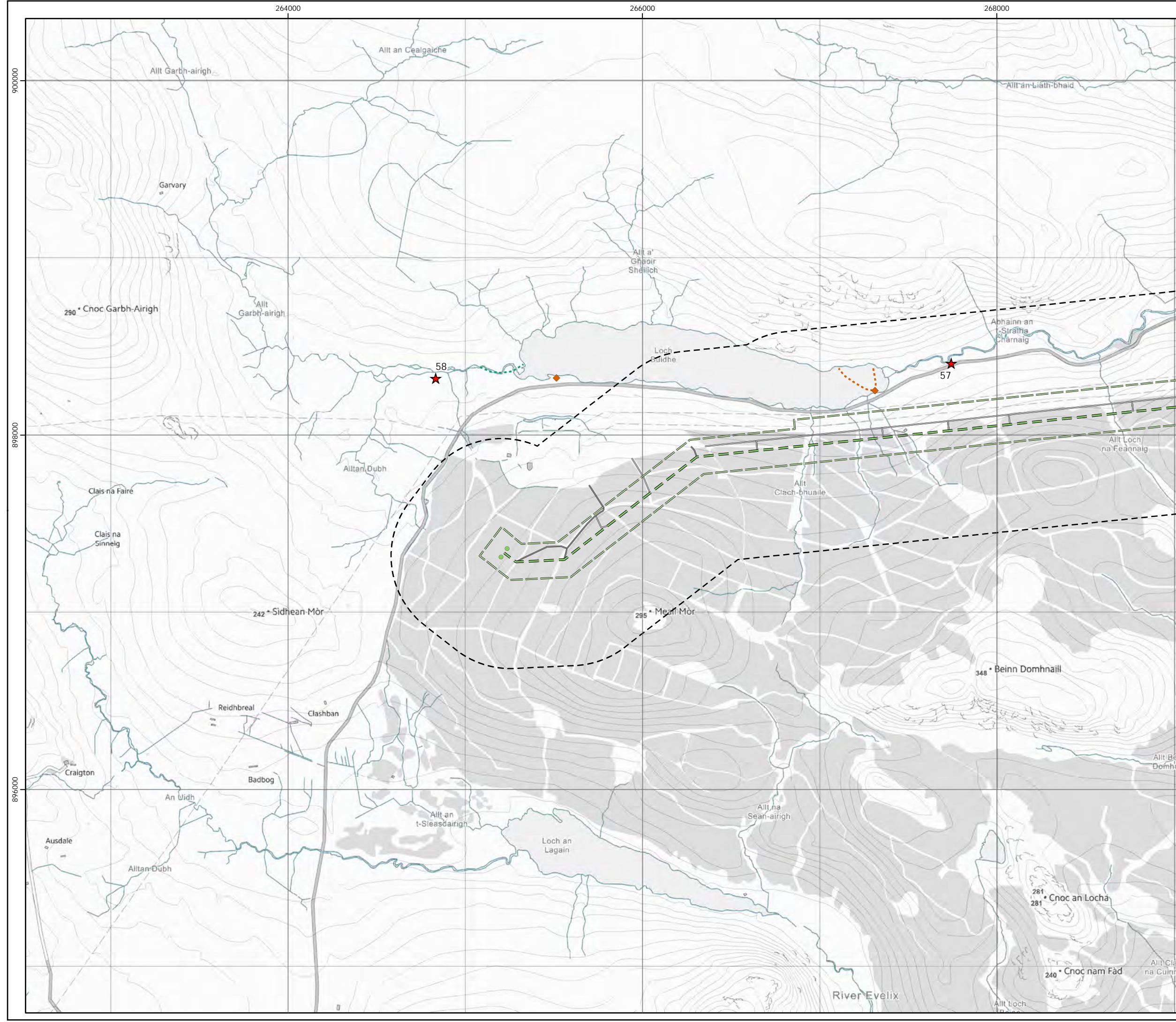


Figure 16n
Vantage Point Activity
Waders B - Map 5

- Key**
- OHL Route Alignment and Tracks**
- OHL Alignment
 - Limit of Deviation for OHL (LoD)
 - 500m buffer from LoD
 - Tower
 - Permanent access track
 - Temporary access track
 - Vantage Point
- Target species registrations**
- Dunlin
 - Greenshank
- Height Band**
- Below 5m height
 - 5 - 70m height
 - Above 70m height
 - On ground
 - Heard only



© Crown copyright 2025. All rights reserved.
Ordnance survey licence number AC0000808122.

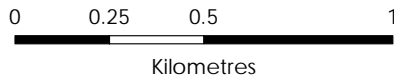
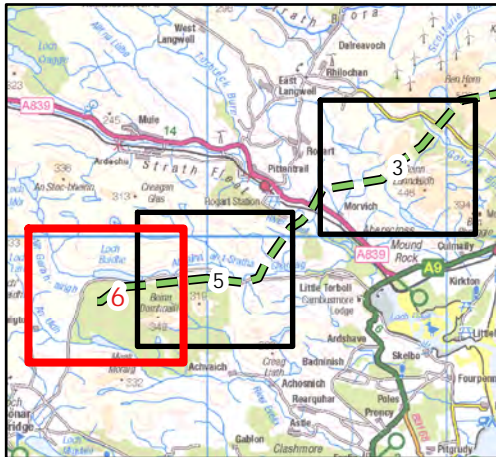


Beauuly to Spittal



Figure 16n
Vantage Point Activity
Waders B - Map 6

- Key**
- OHL Route Alignment and Tracks**
- OHL Alignment
 - Limit of Deviation for OHL (LoD)
 - 500m buffer from LoD
 - Tower
 - Permanent access track
 - Temporary access track
 - Vantage Point
- Target species registrations**
- Dunlin
 - Greenshank
- Height Band**
- Below 5m height
 - 5 - 70m height
 - Above 70m height
 - On ground
 - Heard only



Scale @ A3:
1:20,000



© Crown copyright 2025. All rights reserved.
Ordnance survey licence number AC0000808122.

Beauly to Spittal



Figure 17a
Meadow Pipit Breeding
Territories 2023 - Map 1

Key

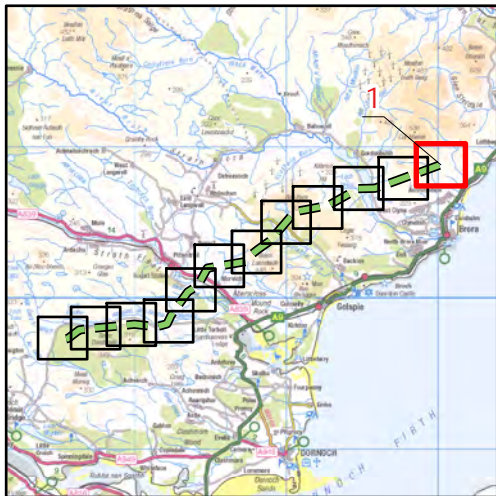
OHL Route Alignment and Tracks

- OHL Alignment
- Limit of Deviation for OHL (LoD)
- 500m buffer from LoD
- Tower
- Permanent access track
- Temporary access track

Meadow pipit

Breeding Status

- Confirmed
- Probable
- Possible
- Non-breeding



0 500
Meters



Scale @ A3:
1:10,000



© Crown copyright 2025. All rights reserved.
Ordnance survey licence number AC0000808122.

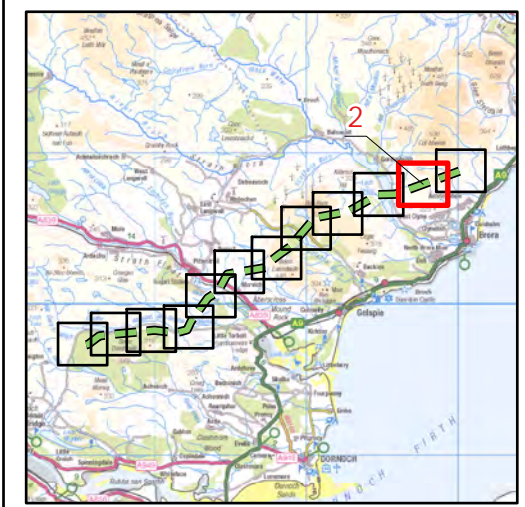
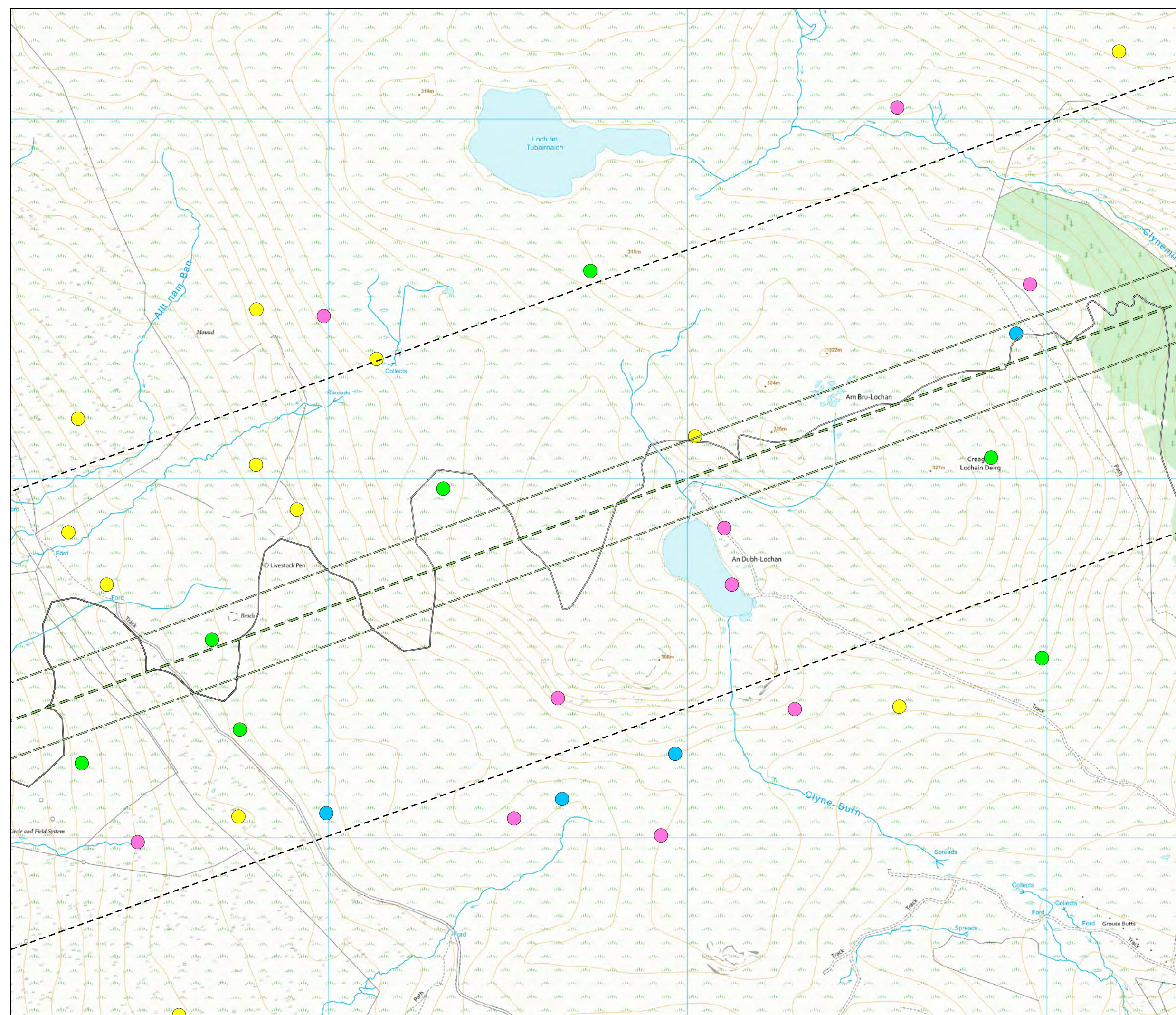
11/10/2024 79300/OR/089a
Drawn by: AF Checked by: TH Approved by: JW

Beauly to Spittal



Figure 17a
Meadow Pipit Breeding
Territories 2023 - Map 2

- Key**
- OHL Route Alignment and Tracks**
- OHL Alignment
 - Limit of Deviation for OHL (LoD)
 - 500m buffer from LoD
 - Tower
 - Permanent access track
 - Temporary access track
- Meadow pipit**
- Breeding Status**
- Confirmed
 - Probable
 - Possible
 - Non-breeding

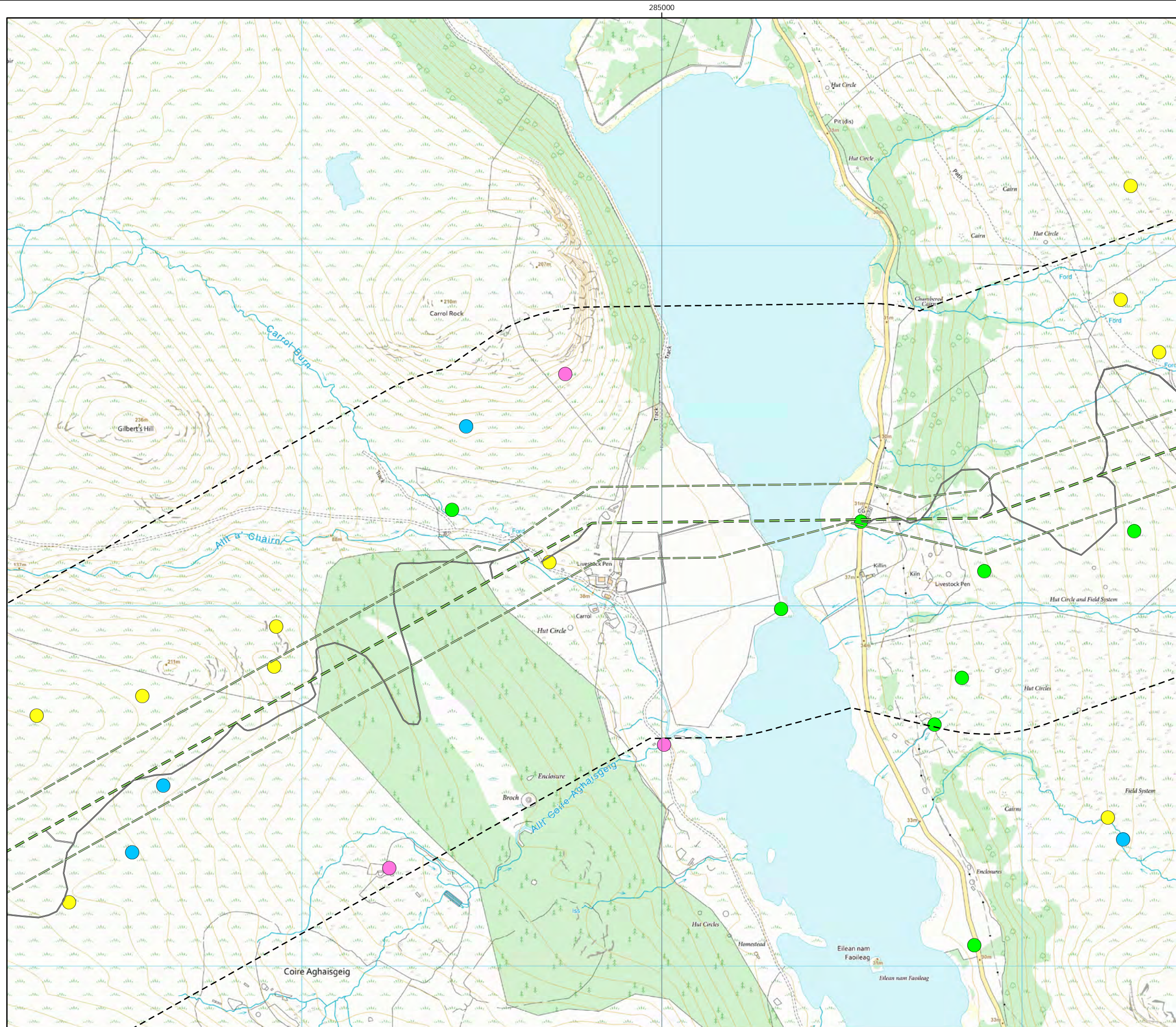


0 500
Meters

Scale @ A3:
1:10,000

© Crown copyright 2025. All rights reserved.
Ordnance survey licence number AC0000808122.

11/10/2024 79300/OR/089a
Drawn by: AF Checked by: TH Approved by: JW



Beaulieu to Spittal



Figure 17a
Meadow Pipit Breeding
Territories 2023 - Map 3

Key

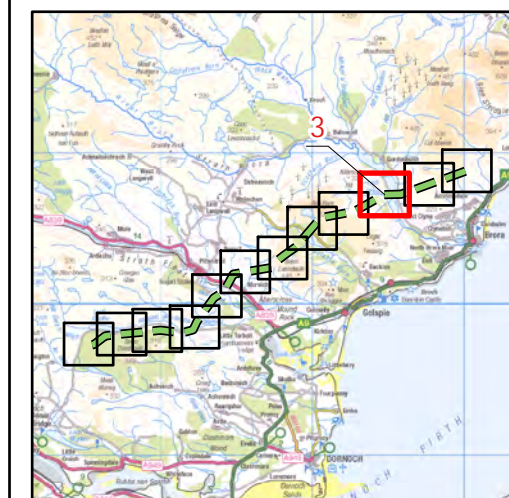
OHL Route Alignment and Tracks

- OHL Alignment
- Limit of Deviation for OHL (LoD)
- 500m buffer from LoD
- Tower
- Permanent access track
- Temporary access track

Meadow pipit

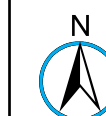
Breeding Status

- Confirmed
- Probable
- Possible
- Non-breeding



atmos
CONSULTING

0 500
Meters



Scale @ A3:
1:10,000



© Crown copyright 2025. All rights reserved.
Ordnance survey licence number AC0000808122.

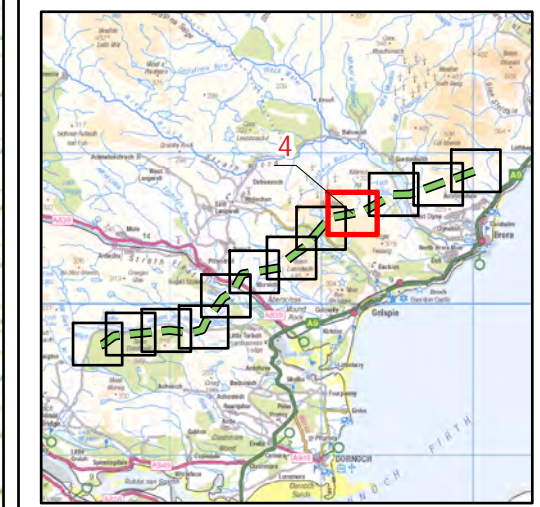
11/10/2024 79300/OR/089a
Drawn by: AF Checked by: TH Approved by: JW

Beauly to Spittal



Figure 17a
Meadow Pipit Breeding
Territories 2023 - Map 4

- Key**
- OHL Route Alignment and Tracks**
- OHL Alignment
 - Limit of Deviation for OHL (LoD)
 - 500m buffer from LoD
 - Tower
 - Permanent access track
 - Temporary access track
- Meadow pipit**
- Breeding Status**
- Confirmed
 - Probable
 - Possible
 - Non-breeding



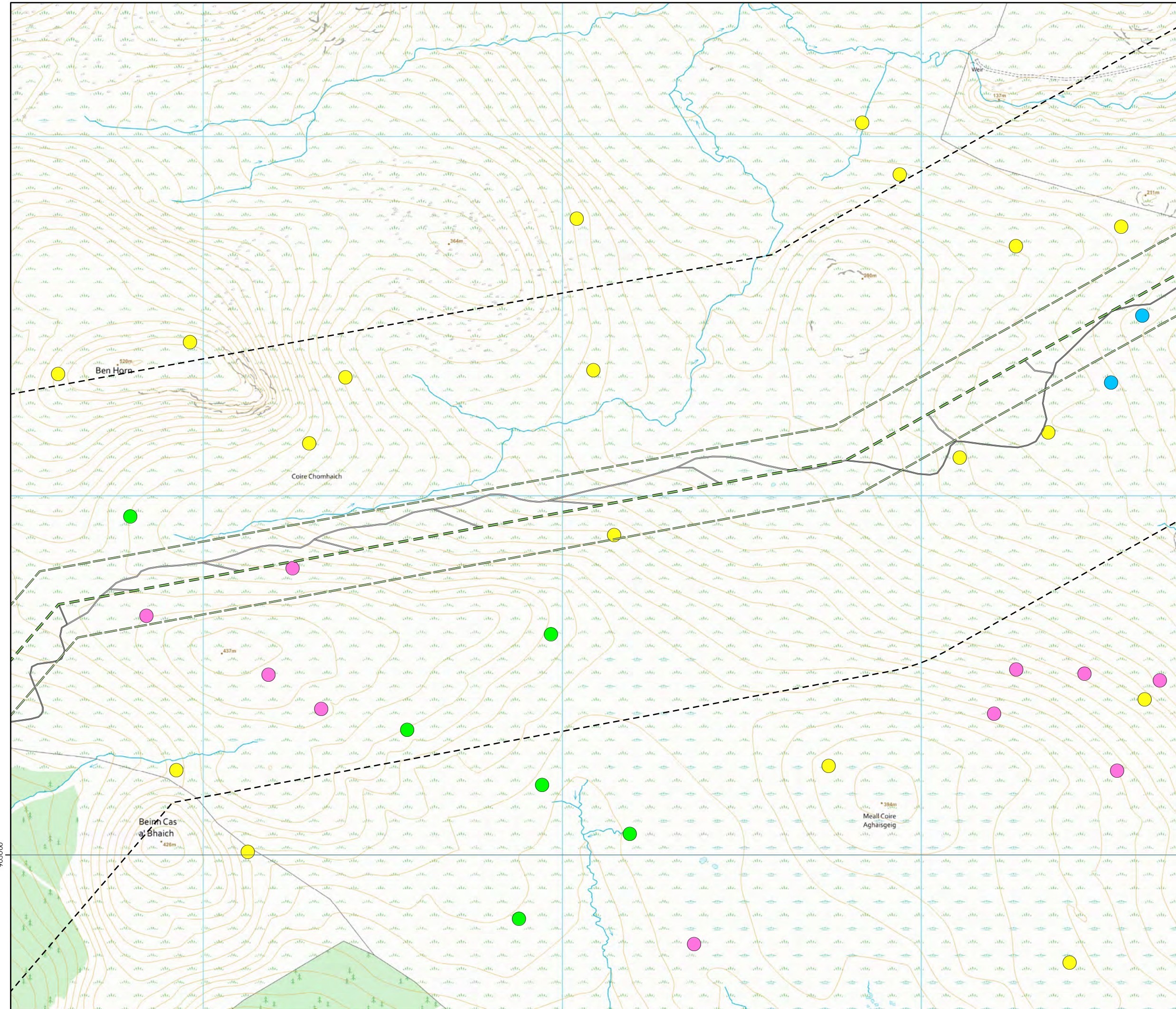
0 500
Meters

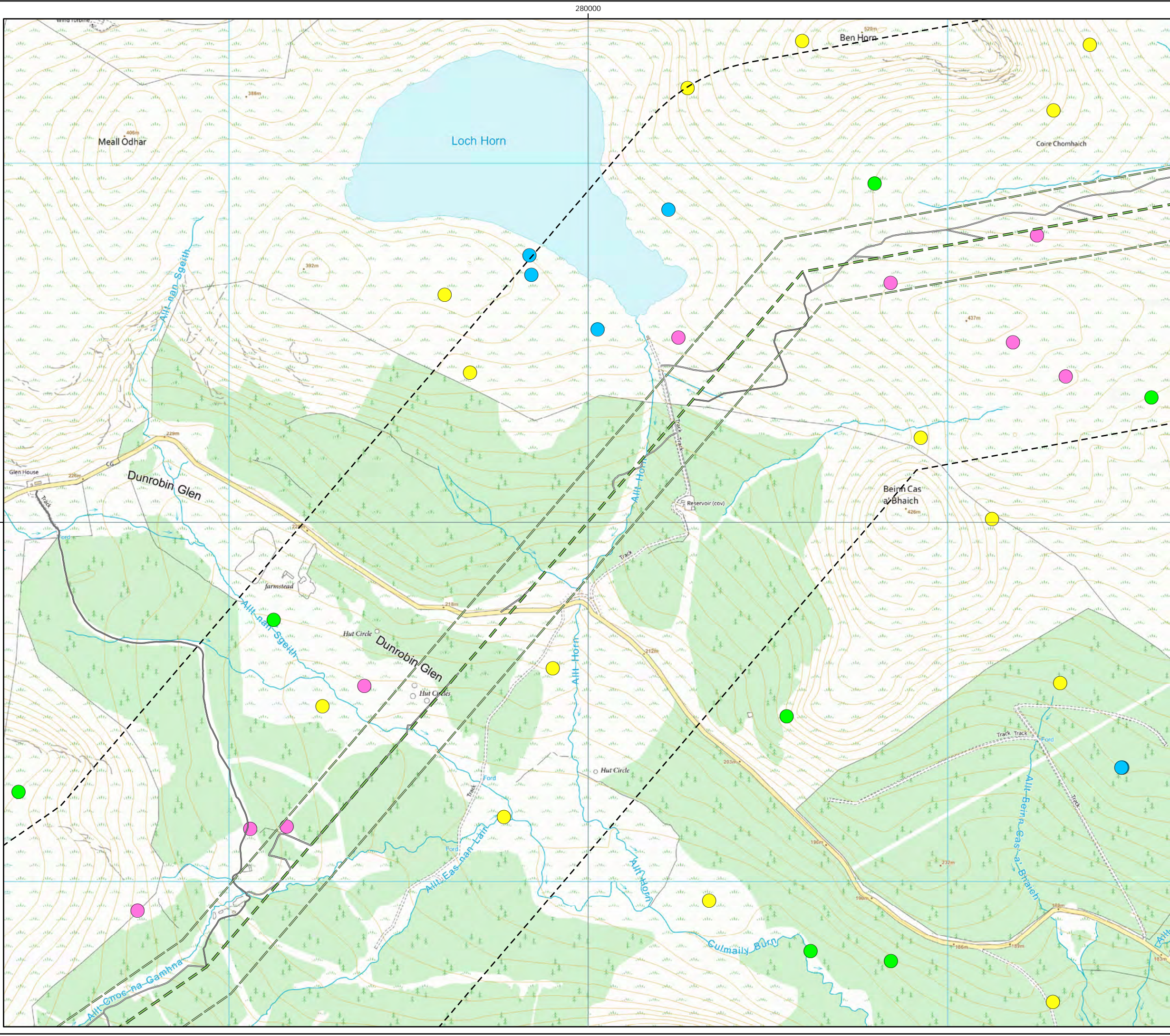
N

Scale @ A3:
1:10,000

UKS URAS

© Crown copyright 2025. All rights reserved.
Ordnance survey licence number AC0000808122.





Beaulieu to Spittal



Figure 17a
Meadow Pipit Breeding
Territories 2023 - Map 5

Key

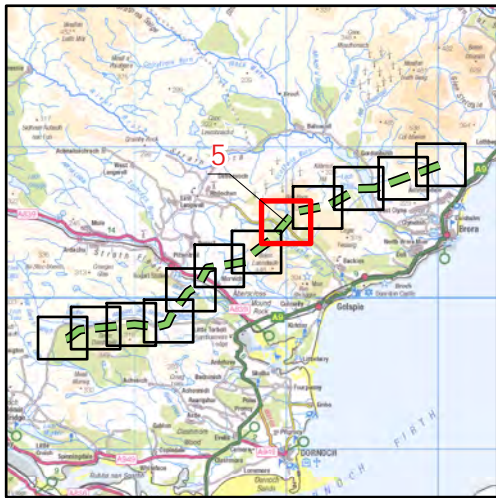
OHL Route Alignment and Tracks

- OHL Alignment
- Limit of Deviation for OHL (LoD)
- 500m buffer from LoD
- Tower
- Permanent access track
- Temporary access track

Meadow pipit

Breeding Status

- Confirmed
- Probable
- Possible
- Non-breeding



atmos
CONSULTING

0 500
Meters



Scale @ A3:
1:10,000



© Crown copyright 2025. All rights reserved.
Ordnance survey licence number AC0000808122.

11/10/2024 79300/OR/089a
Drawn by: AF Checked by: TH Approved by: JW

Beauly to Spittal



Figure 17a
Meadow Pipit Breeding
Territories 2023 - Map 6

Key

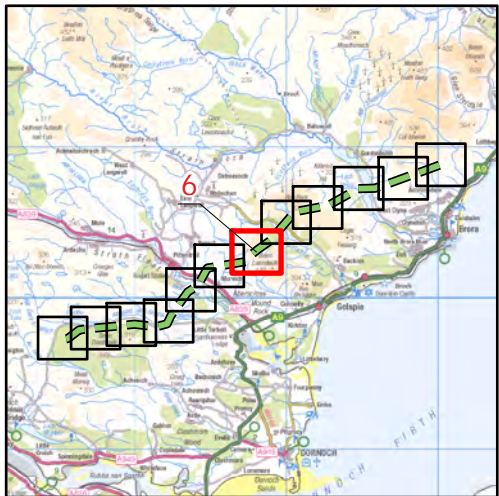
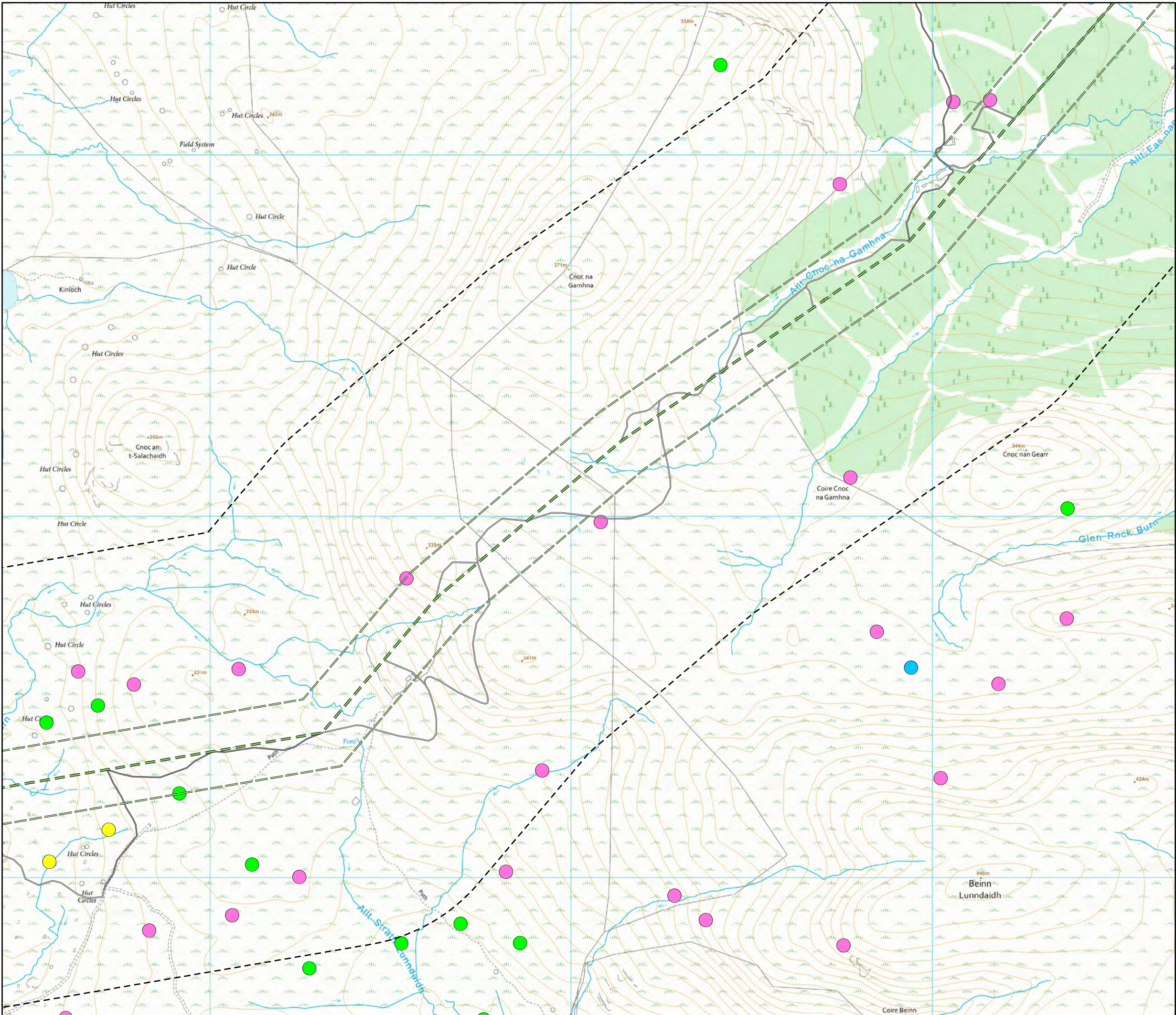
OHL Route Alignment and Tracks

- OHL Alignment
- Limit of Deviation for OHL (LoD)
- 500m buffer from LoD
- Tower
- Permanent access track
- Temporary access track

Meadow pipit

Breeding Status

- Confirmed
- Probable
- Possible
- Non-breeding



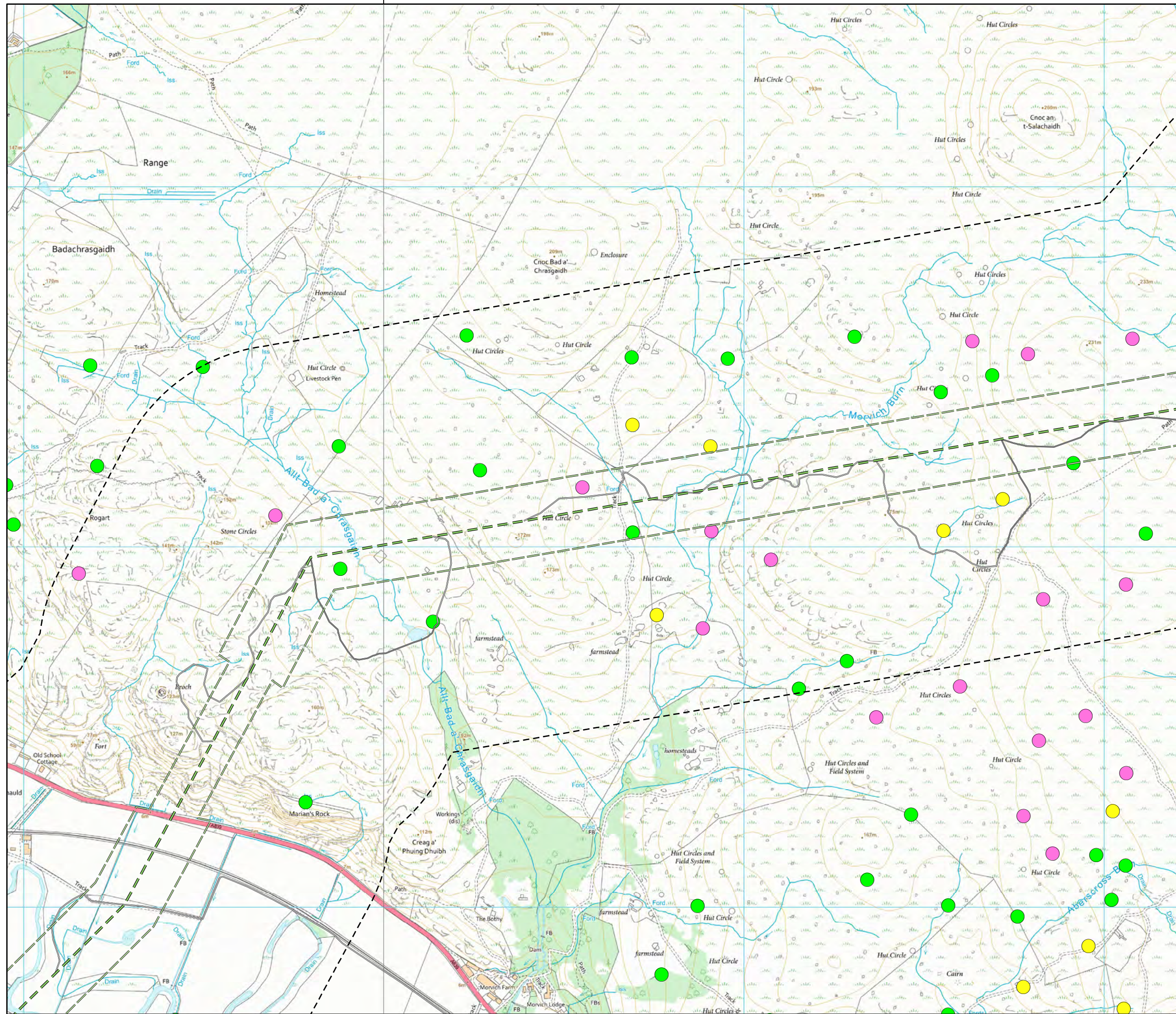
0 500
Meters



Scale @ A3:
1:10,000



© Crown copyright 2025. All rights reserved.
Ordnance survey licence number AC0000808122.



Beauly to Spittal



Figure 17a
Meadow Pipit Breeding
Territories 2023 - Map 7

Key

OHL Route Alignment and Tracks

- OHL Alignment
- Limit of Deviation for OHL (LoD)
- 500m buffer from LoD
- Tower
- Permanent access track
- Temporary access track

Meadow pipit

Breeding Status

- Confirmed
- Probable
- Possible
- Non-breeding



0 500

Meters



Scale @ A3:
1:10,000



© Crown copyright 2025. All rights reserved.
Ordnance survey licence number AC0000808122.

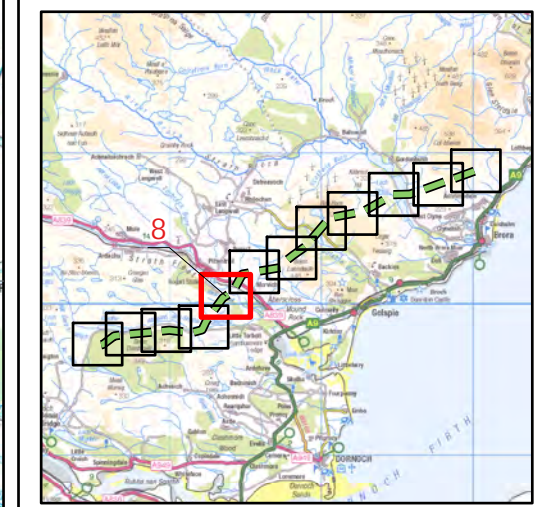
11/10/2024 79300/OR/089a
Drawn by: AF Checked by: TH Approved by: JW

Beauly to Spittal



Figure 17a
Meadow Pipit Breeding
Territories 2023 - Map 8

- Key**
- OHL Route Alignment and Tracks**
- OHL Alignment
 - Limit of Deviation for OHL (LoD)
 - 500m buffer from LoD
 - Tower
 - Permanent access track
 - Temporary access track
- Meadow pipit**
- Breeding Status**
- Confirmed
 - Probable
 - Possible
 - Non-breeding



0500

Meters

N

Scale @ A3:
1:10,000

© Crown copyright 2025. All rights reserved.
Ordnance survey licence number AC0000808122.

Beauly to Spittal



Figure 17a
Meadow Pipit Breeding
Territories 2023 - Map 9

Key

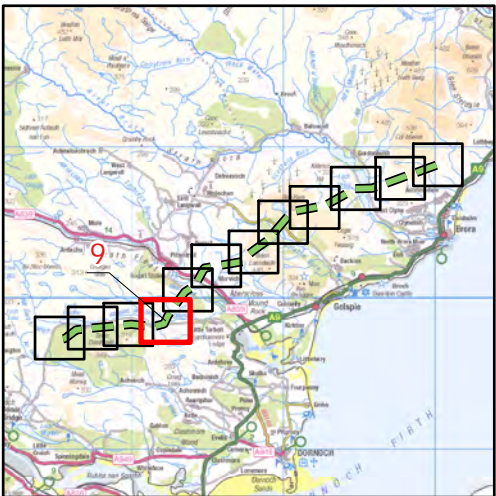
OHL Route Alignment and Tracks

- OHL Alignment
- Limit of Deviation for OHL (LoD)
- 500m buffer from LoD
- Tower
- Permanent access track
- Temporary access track

Meadow pipit

Breeding Status

- Confirmed
- Probable
- Possible
- Non-breeding



0 500 Meters



Scale @ A3:
1:10,000



© Crown copyright 2025. All rights reserved.
Ordnance survey licence number AC0000808122.

11/10/2024 79300/OR/089a
Drawn by: AF Checked by: TH Approved by: JW