

Beauly to Spittal



Figure 17c  
Breeding Bird Survey  
Results 2023 - Map 3

**Key**

**OHL Route Alignment and Tracks**

- OHL Alignment
- Limit of Deviation for OHL (LoD)
- 500m buffer from LoD
- Permanent access track
- Temporary access track
- No Access Areas - surveyed from public roads

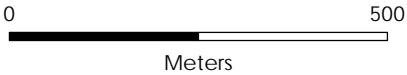
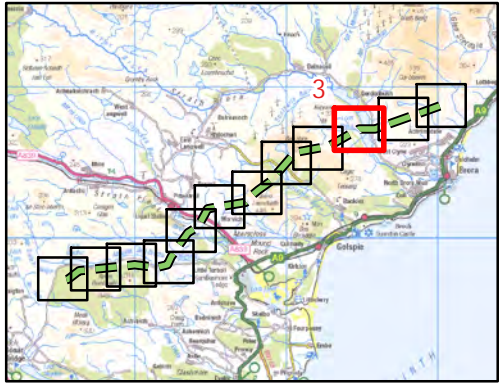
**Category**

- Schedule 1/Annex 1
- Scottish Priority Species
- Not designated

**Breeding Status**

- Confirmed
- Probable
- Possible
- Non-breeding

Red Listed species - BOCC  
Amber Listed species - BOCC



Scale @ A3:  
1:10,000



© Crown copyright 2025. All rights reserved.  
Ordnance survey licence number AC0000808122.

11/10/2024 79300/OR/089c  
Drawn by: AF Checked by: TH Approved by: JW



Beauly to Spittal



Figure 17c  
Breeding Bird Survey  
Results 2023 - Map 4

**Key**

**OHL Route Alignment and Tracks**

- OHL Alignment
- Limit of Deviation for OHL (LoD)
- 500m buffer from LoD
- Permanent access track
- Temporary access track
- No Access Areas - surveyed from public roads

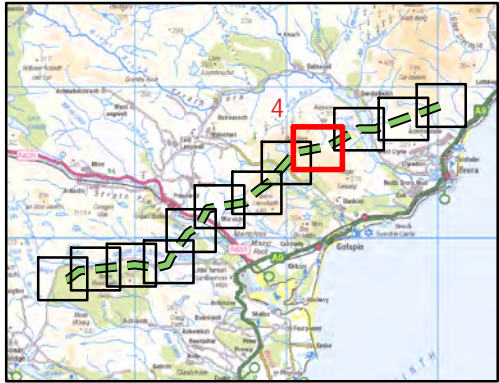
**Category**

- Schedule 1/Annex 1
- Scottish Priority Species
- Not designated

**Breeding Status**

- Confirmed
- Probable
- Possible
- Non-breeding

Red Listed species - BOCC  
Amber Listed species - BOCC



0 500  
Meters

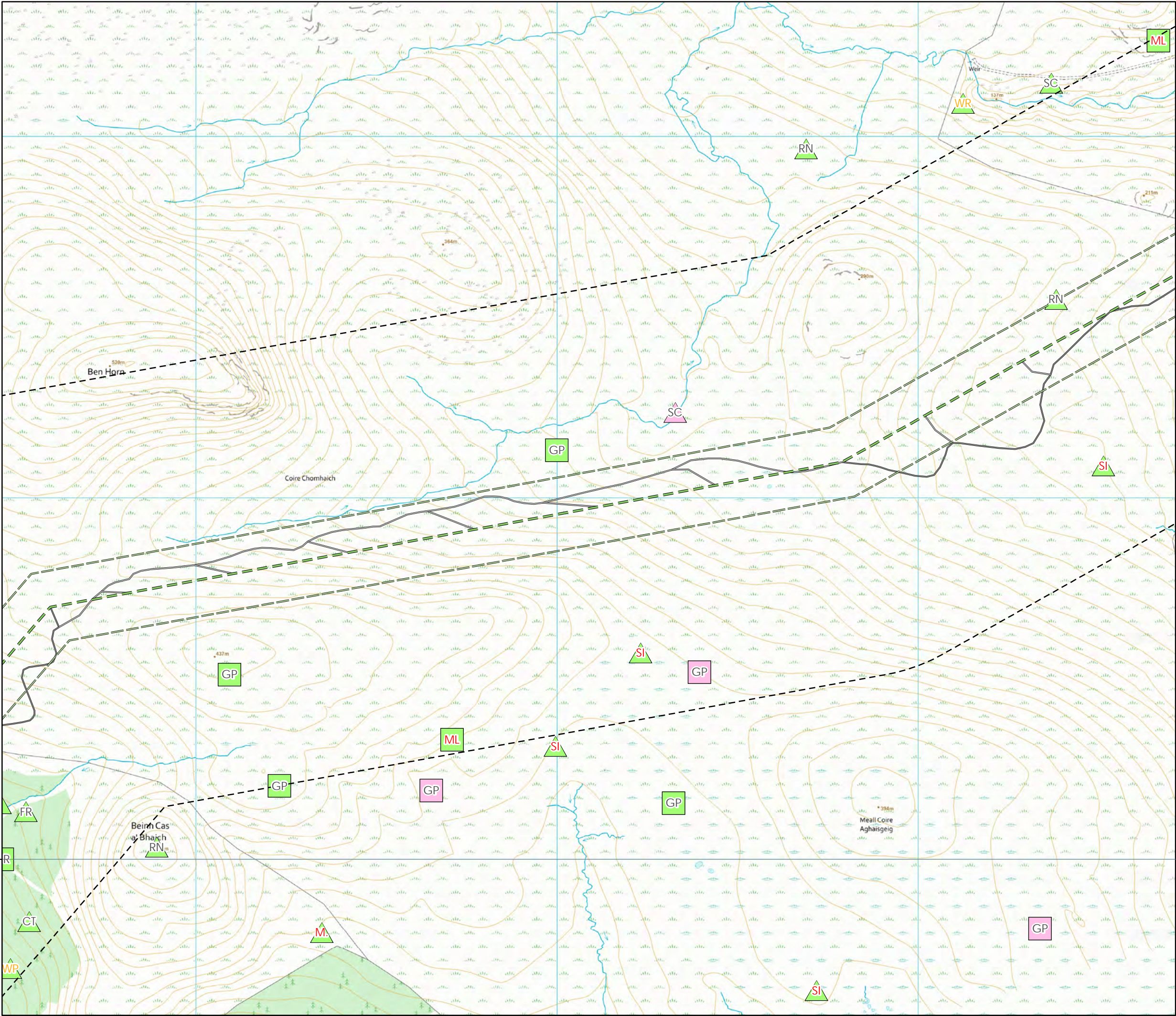


Scale @ A3:  
1:10,000



© Crown copyright 2025. All rights reserved.  
Ordnance survey licence number AC0000808122.

11/10/2024 79300/OR/089c  
Drawn by: AF Checked by: TH Approved by: JW





Beauly to Spittal



Figure 17c  
Breeding Bird Survey  
Results 2023 - Map 5

**Key**

**OHL Route Alignment and Tracks**

- OHL Alignment
- Limit of Deviation for OHL (LoD)
- 500m buffer from LoD
- Permanent access track
- Temporary access track
- No Access Areas - surveyed from public roads

**Category**

- Schedule 1/Annex 1
- Scottish Priority Species
- Not designated

**Breeding Status**

- Confirmed
- Probable
- Possible
- Non-breeding

Red Listed species - BOCC  
Amber Listed species - BOCC

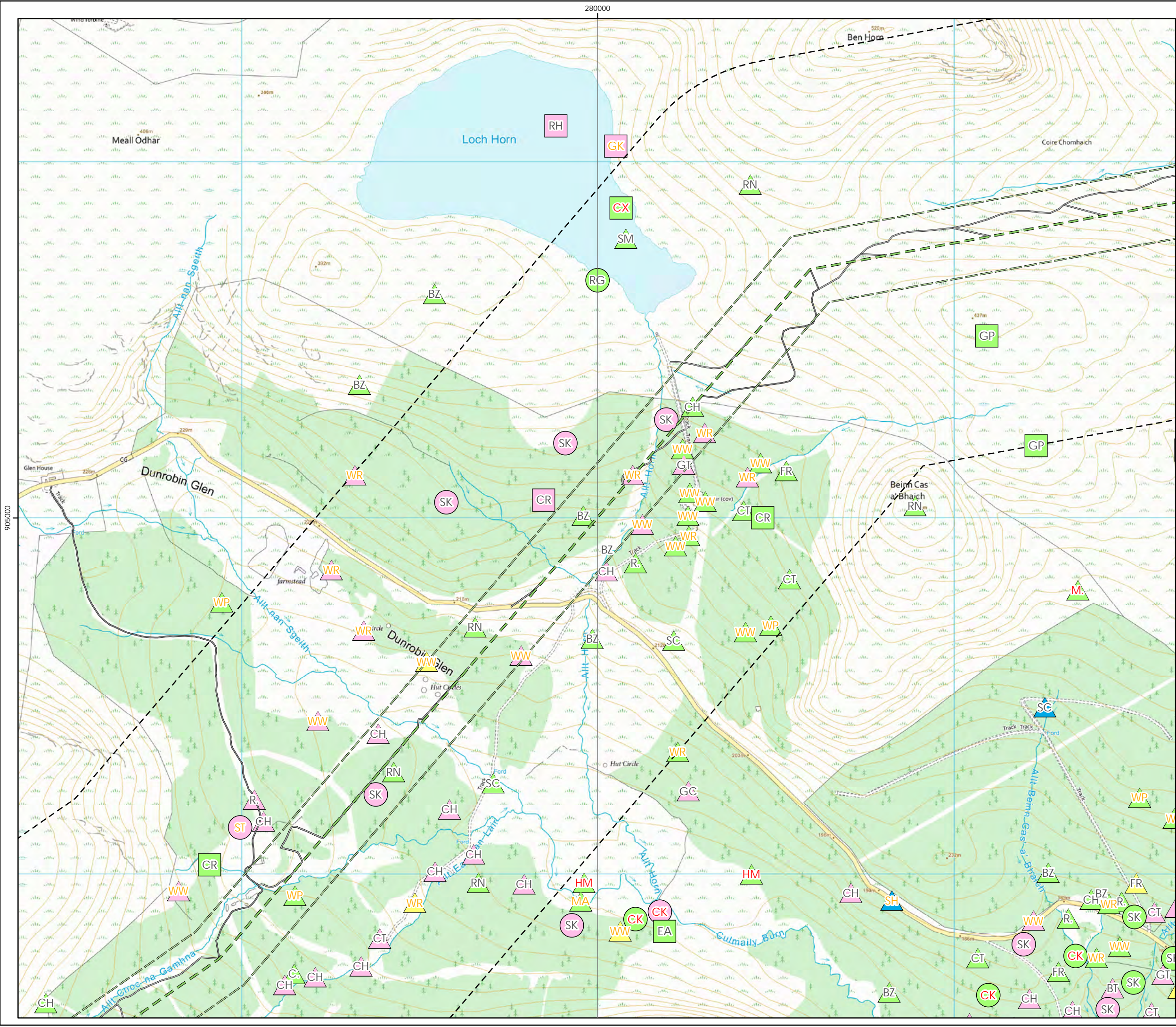
atmos CONSULTING

0 500  
Meters

Scale @ A3:  
1:10,000

© Crown copyright 2025. All rights reserved.  
Ordnance survey licence number AC0000808122.

11/10/2024 79300/OR/089c  
Drawn by: AF Checked by: TH Approved by: JW





# Beauly to Spittal



Figure 17c  
Breeding Bird Survey  
Results 2023 - Map 6

**Key**

**OHL Route Alignment and Tracks**

- OHL Alignment
- Limit of Deviation for OHL (LoD)
- 500m buffer from LoD
- Permanent access track
- Temporary access track
- No Access Areas - surveyed from public roads

**Category**

- Schedule 1/Annex 1
- Scottish Priority Species
- Not designated

**Breeding Status**

- Confirmed
- Probable
- Possible
- Non-breeding

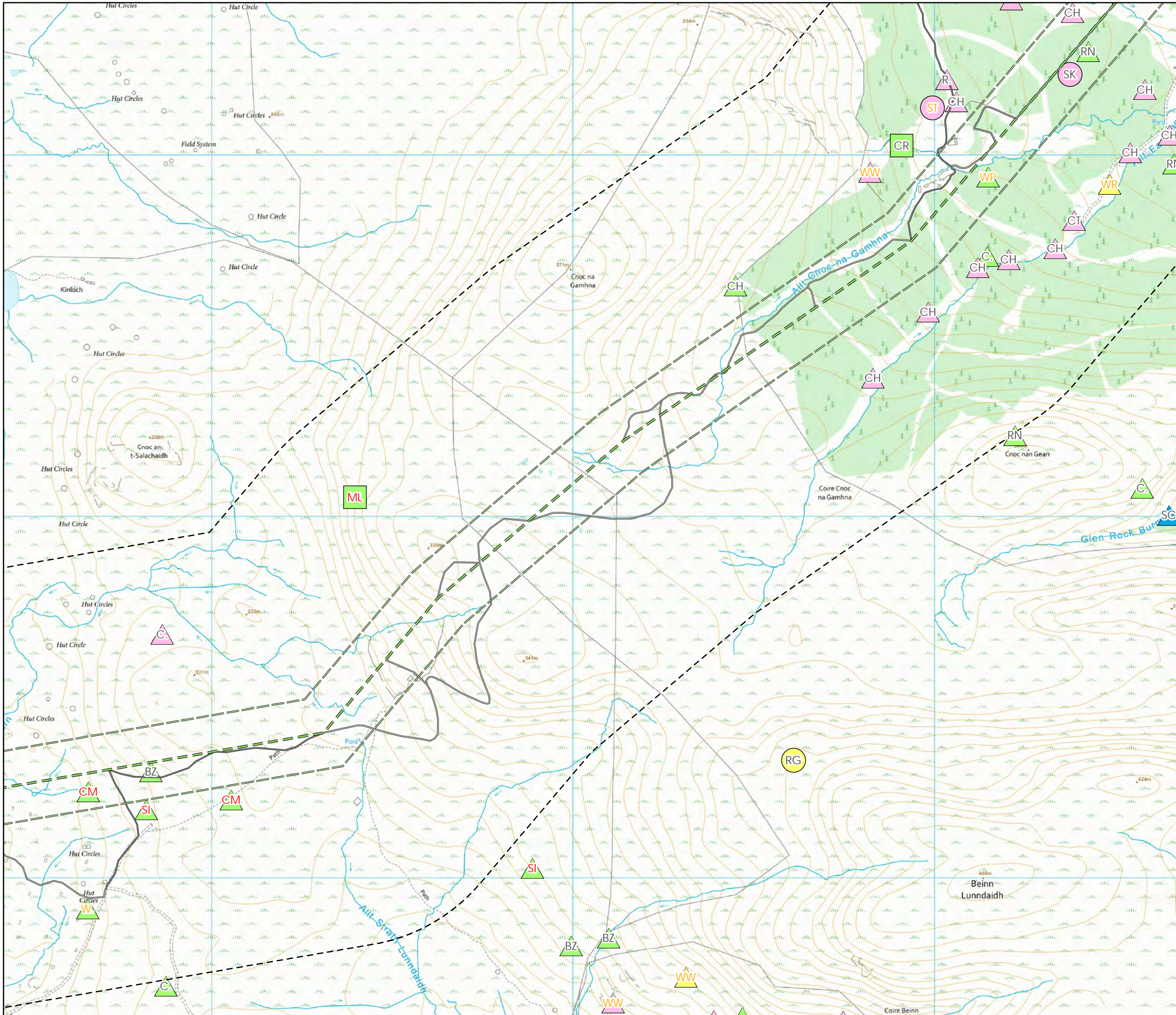
Red Listed species - BOCC  
Amber Listed species - BOCC

atmos CONSULTING

0 500 Meters

Scale @ A3: 1:10,000

© Crown copyright 2025. All rights reserved.  
Ordnance survey licence number AC0000808122.





Beauly to Spittal



Figure 17c  
Breeding Bird Survey  
Results 2023 - Map 7

**Key**

**OHL Route Alignment and Tracks**

- OHL Alignment
- Limit of Deviation for OHL (LoD)
- 500m buffer from LoD
- Permanent access track
- Temporary access track
- No Access Areas - surveyed from public roads

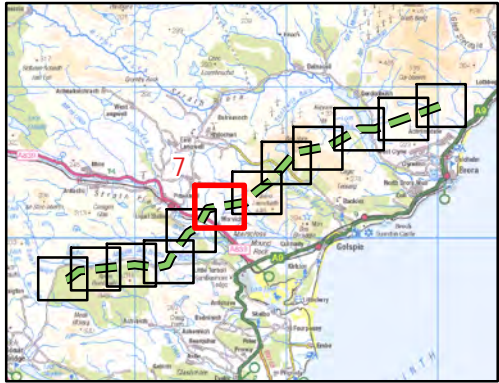
**Category**

- Schedule 1/Annex 1
- Scottish Priority Species
- Not designated

**Breeding Status**

- Confirmed
- Probable
- Possible
- Non-breeding

Red Listed species - BOCC  
Amber Listed species - BOCC



atmos  
CONSULTING

0 500  
Meters



Scale @ A3:  
1:10,000



© Crown copyright 2025. All rights reserved.  
Ordnance survey licence number AC0000808122.

11/10/2024 79300/OR/089c  
Drawn by: AF Checked by: TH Approved by: JW



Beauly to Spittal



Figure 17c  
Breeding Bird Survey  
Results 2023 - Map 8

**Key**

**OHL Route Alignment and Tracks**

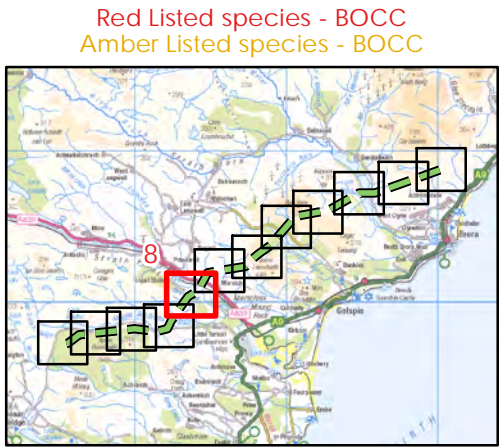
- OHL Alignment
- Limit of Deviation for OHL (LoD)
- 500m buffer from LoD
- Permanent access track
- Temporary access track
- No Access Areas - surveyed from public roads

**Category**

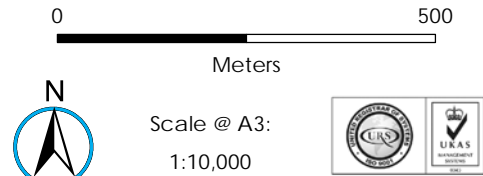
- Schedule 1/Annex 1
- Scottish Priority Species
- Not designated

**Breeding Status**

- Confirmed
- Probable
- Possible
- Non-breeding



atmos  
CONSULTING



© Crown copyright 2025. All rights reserved.  
Ordnance survey licence number AC0000808122.

11/10/2024 79300/OR/089c  
Drawn by: AF Checked by: TH Approved by: JW



Beauly to Spittal



Figure 17c  
Breeding Bird Survey  
Results 2023 - Map 9

**Key**

**OHL Route Alignment and Tracks**

- OHL Alignment
- Limit of Deviation for OHL (LoD)
- 500m buffer from LoD
- Permanent access track
- Temporary access track
- No Access Areas - surveyed from public roads

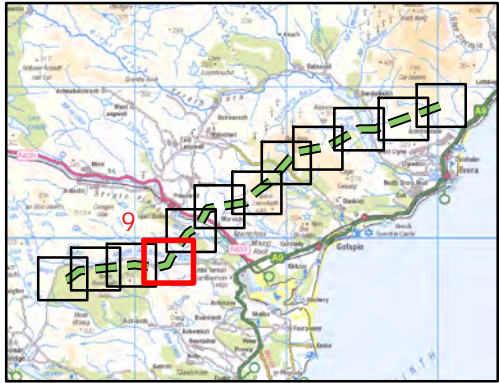
**Category**

- Schedule 1/Annex 1
- Scottish Priority Species
- Not designated

**Breeding Status**

- Confirmed
- Probable
- Possible
- Non-breeding

Red Listed species - BOCC  
Amber Listed species - BOCC



0 500  
Meters



Scale @ A3:  
1:10,000



© Crown copyright 2025. All rights reserved.  
Ordnance survey licence number AC0000808122.

11/10/2024 79300/OR/089c  
Drawn by: AF Checked by: TH Approved by: JW



Beauly to Spittal



Figure 17c  
Breeding Bird Survey  
Results 2023 - Map 10

**Key**

**OHL Route Alignment and Tracks**

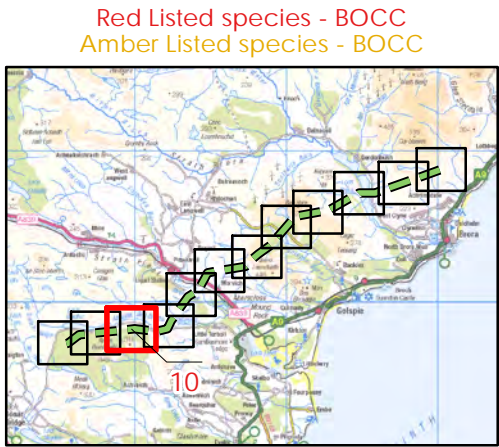
- OHL Alignment
- Limit of Deviation for OHL (LoD)
- 500m buffer from LoD
- Permanent access track
- Temporary access track
- No Access Areas - surveyed from public roads

**Category**

- Schedule 1/Annex 1
- Scottish Priority Species
- Not designated

**Breeding Status**

- Confirmed
- Probable
- Possible
- Non-breeding



0 500  
Meters

Scale @ A3:  
1:10,000

© Crown copyright 2025. All rights reserved.  
Ordnance survey licence number AC0000808122.



Beauly to Spittal



Figure 17c  
Breeding Bird Survey  
Results 2023 - Map 11

**Key**

**OHL Route Alignment and Tracks**

- OHL Alignment
- Limit of Deviation for OHL (LoD)
- 500m buffer from LoD
- Permanent access track
- Temporary access track
- No Access Areas - surveyed from public roads

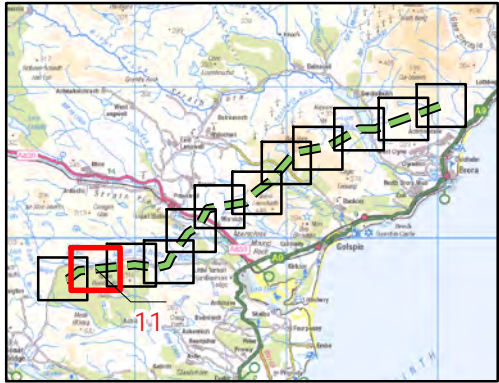
**Category**

- Schedule 1/Annex 1
- Scottish Priority Species
- Not designated

**Breeding Status**

- Confirmed
- Probable
- Possible
- Non-breeding

Red Listed species - BOCC  
Amber Listed species - BOCC



0 500  
Meters



Scale @ A3:  
1:10,000



© Crown copyright 2025. All rights reserved.  
Ordnance survey licence number AC0000808122.



# Beauly to Spittal



Figure 17c  
Breeding Bird Survey  
Results 2023 - Map 12

**Key**

**OHL Route Alignment and Tracks**

- OHL Alignment
- Limit of Deviation for OHL (LoD)
- 500m buffer from LoD
- Tower
- Permanent access track
- Temporary access track
- No Access Areas - surveyed from public roads

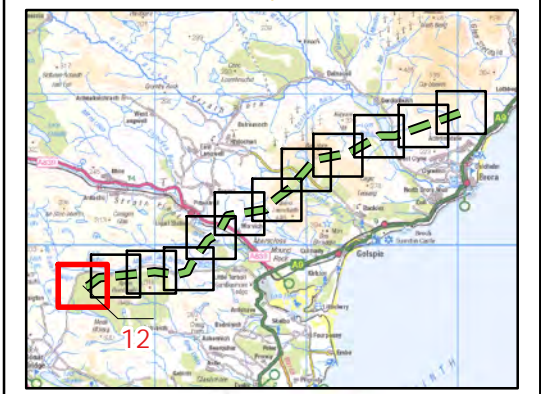
**Category**

- Schedule 1/Annex 1
- Scottish Priority Species
- Not designated

**Breeding Status**

- Confirmed
- Probable
- Possible
- Non-breeding

Red Listed species - BOCC  
Amber Listed species - BOCC

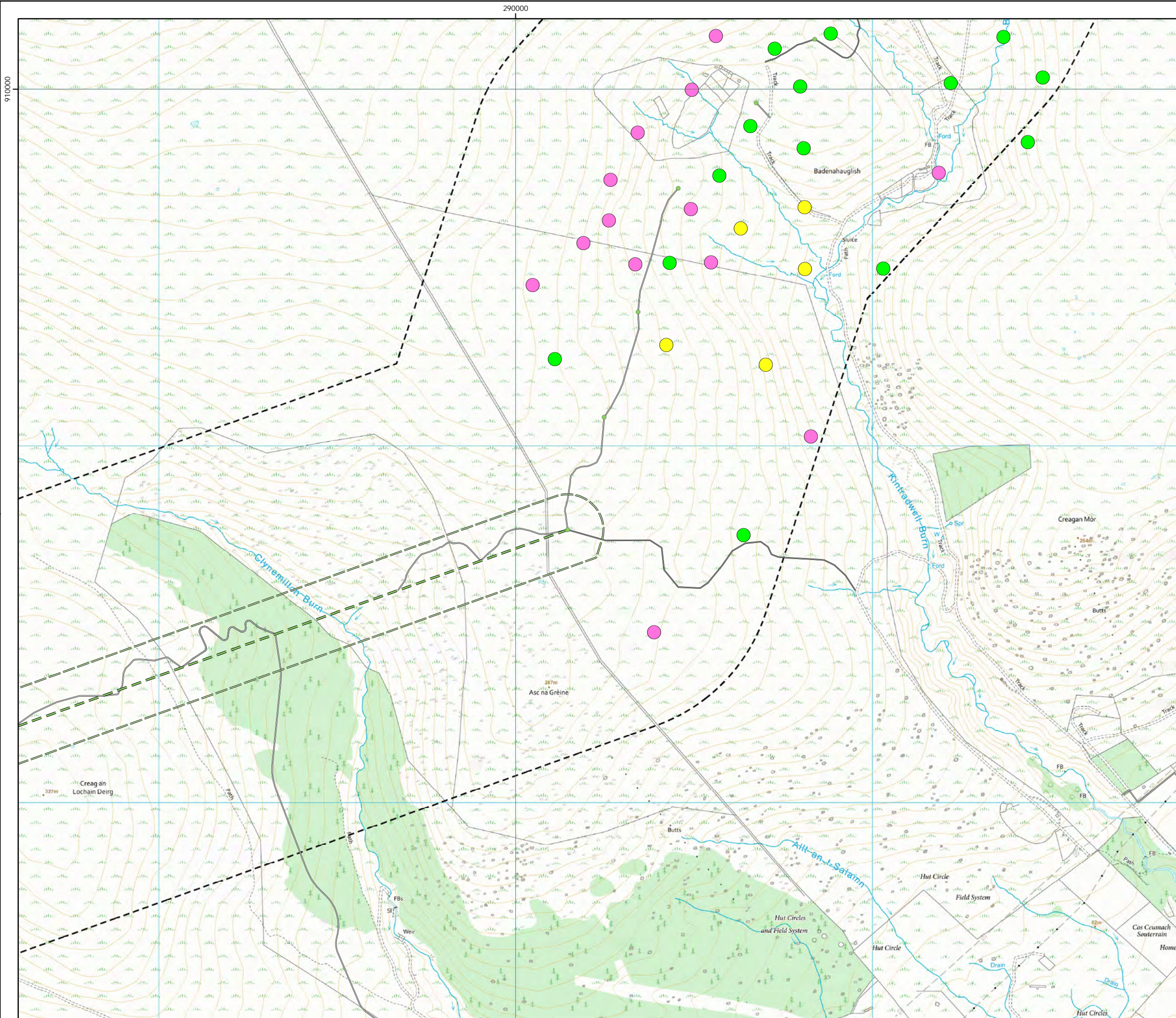


0 500  
Meters

Scale @ A3:  
1:10,000

© Crown copyright 2025. All rights reserved.  
Ordnance survey licence number AC0000808122.



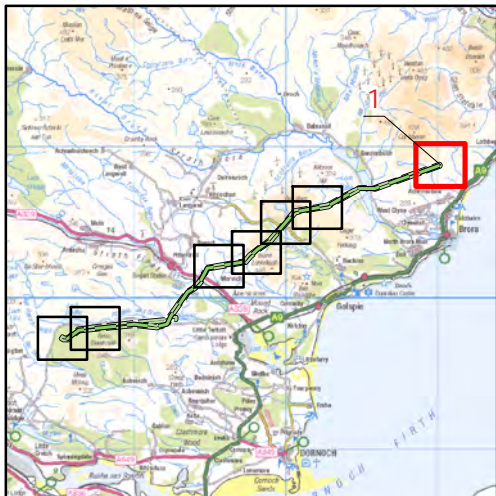


# Beaulieu to Spittal



Figure 18a  
Meadow Pipit Breeding  
Territories 2024 - Map 1

- Key**
- OHL Route Alignment and Tracks**
- OHL Alignment
  - Limit of Deviation for OHL (LoD)
  - 500m buffer from LoD
  - Tower
  - Permanent access track
  - Temporary access track
  - No Access Areas - surveyed from public roads
- Meadow pipit**
- Breeding Status**
- Confirmed
  - Probable
  - Possible
  - Non-breeding



0 500  
Meters



Scale @ A3:  
1:10,000



© Crown copyright 2025. All rights reserved.  
Ordnance survey licence number AC0000808122.

20/01/2025 79300/OR/095d  
Drawn by: AF Checked by: TH Approved by: JW

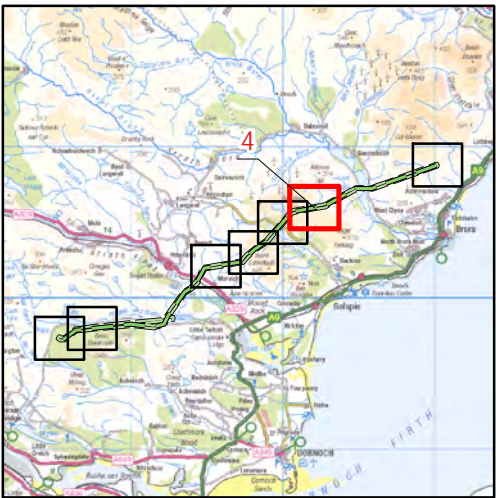


Beauly to Spittal



Figure 18a  
Meadow Pipit Breeding  
Territories 2024 - Map 4

- Key
- OHL Route Alignment and Tracks
- OHL Alignment
  - Limit of Deviation for OHL (LoD)
  - 500m buffer from LoD
  - Permanent access track
  - Temporary access track
  - No Access Areas - surveyed from public roads
- Meadow pipit
- Breeding Status
- Confirmed
  - Probable
  - Possible
  - Non-breeding



0 500  
Meters



Scale @ A3:  
1:10,000



© Crown copyright 2025. All rights reserved.  
Ordnance survey licence number AC0000808122.

20/01/2025 79300/OR/095d  
Drawn by: AF Checked by: TH Approved by: JW



Beauly to Spittal



Figure 18a  
Meadow Pipit Breeding  
Territories 2024 - Map 5

**Key**

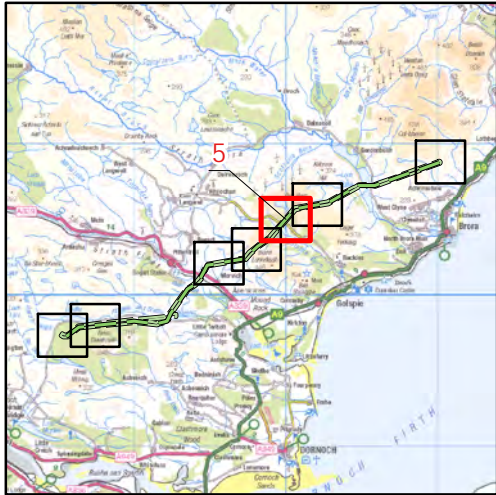
**OHL Route Alignment and Tracks**

- OHL Alignment
- Limit of Deviation for OHL (LoD)
- 500m buffer from LoD
- Permanent access track
- Temporary access track
- No Access Areas - surveyed from public roads

**Meadow pipit**

**Breeding Status**

- Confirmed
- Probable
- Possible
- Non-breeding



0 500  
Meters

N

Scale @ A3:  
1:10,000

© Crown copyright 2025. All rights reserved.  
Ordnance survey licence number AC0000808122.

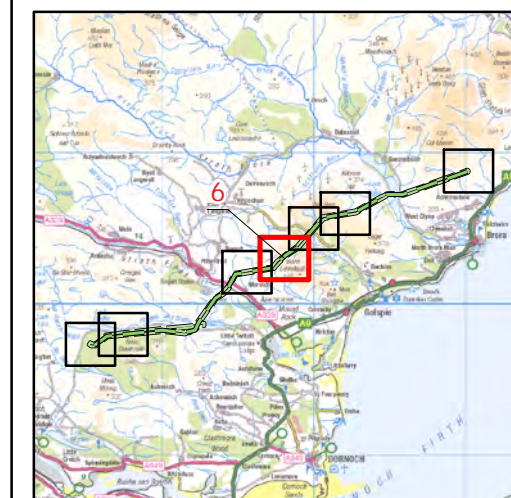


# Beauly to Spittal



Figure 18a  
Meadow Pipit Breeding  
Territories 2024 - Map 6

- Key**
- OHL Route Alignment and Tracks**
- OHL Alignment
  - Limit of Deviation for OHL (LoD)
  - 500m buffer from LoD
  - Permanent access track
  - Temporary access track
  - No Access Areas - surveyed from public roads
- Meadow pipit**
- Breeding Status**
- Confirmed
  - Probable
  - Possible
  - Non-breeding



atmos  
CONSULTING

0 500  
Meters



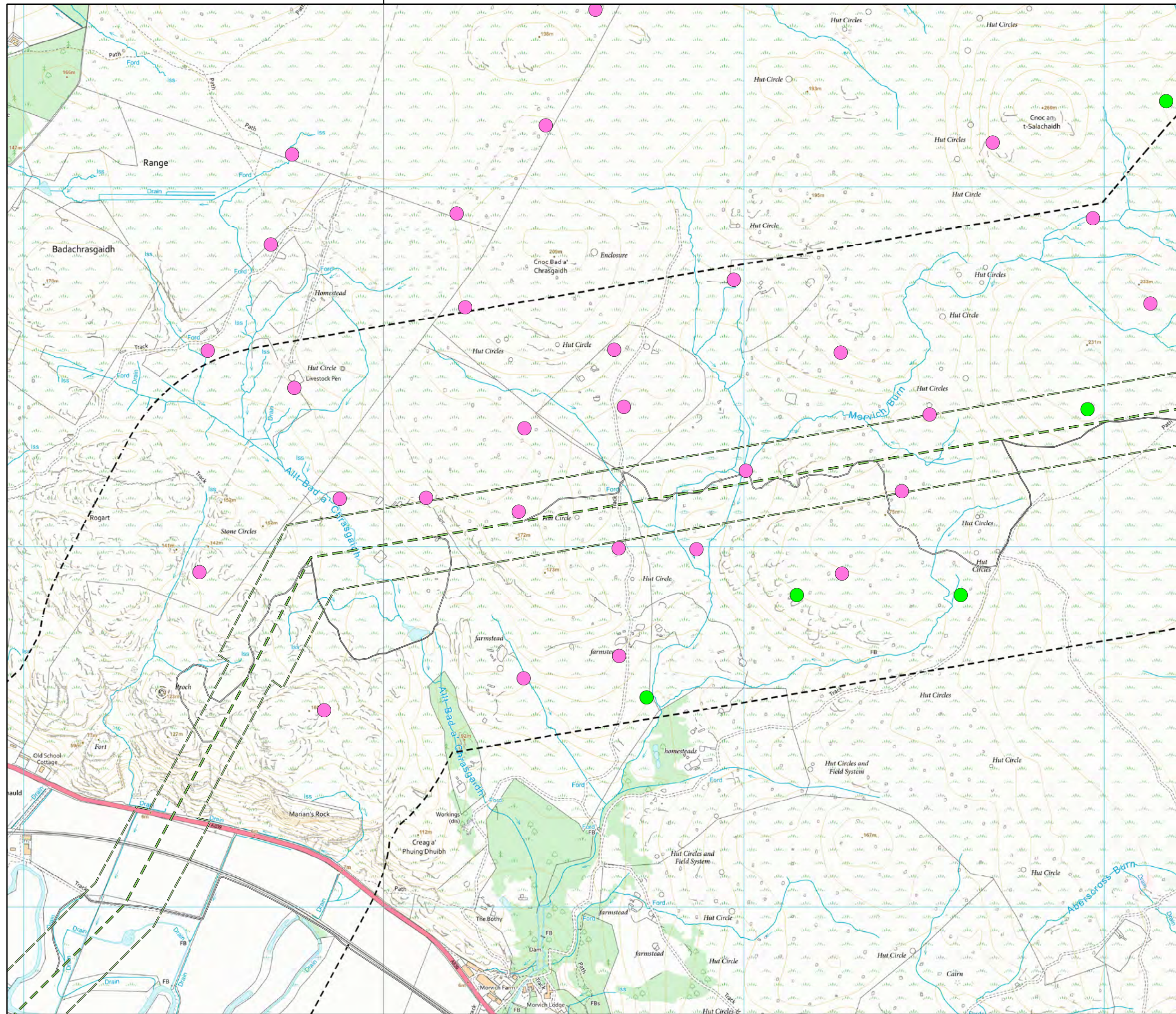
Scale @ A3:  
1:10,000



© Crown copyright 2025. All rights reserved.  
Ordnance survey licence number AC0000808122.

20/01/2025 79300/OR/095d  
Drawn by: AF Checked by: TH Approved by: JW



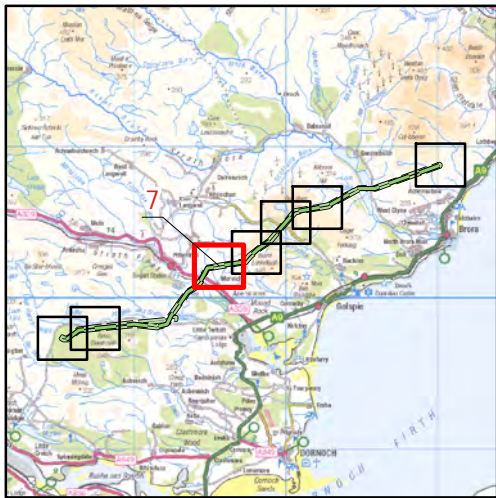


# Beaulieu to Spittal



Figure 18a  
Meadow Pipit Breeding  
Territories 2024 - Map 7

- Key**
- OHL Route Alignment and Tracks**
- OHL Alignment
  - Limit of Deviation for OHL (LoD)
  - 500m buffer from LoD
  - Permanent access track
  - Temporary access track
  - No Access Areas - surveyed from public roads
- Meadow pipit**
- Breeding Status**
- Confirmed
  - Probable
  - Possible
  - Non-breeding



0 500  
Meters



Scale @ A3:  
1:10,000



© Crown copyright 2025. All rights reserved.  
Ordnance survey licence number AC0000808122.

20/01/2025 79300/OR/095d  
Drawn by: AF Checked by: TH Approved by: JW