Beauly to Spittal

ERM | Scottish & Southern Electricity Networks TRANSMISSION

Figure 18c
Breeding Bird Survey
2024 Results - Map 12

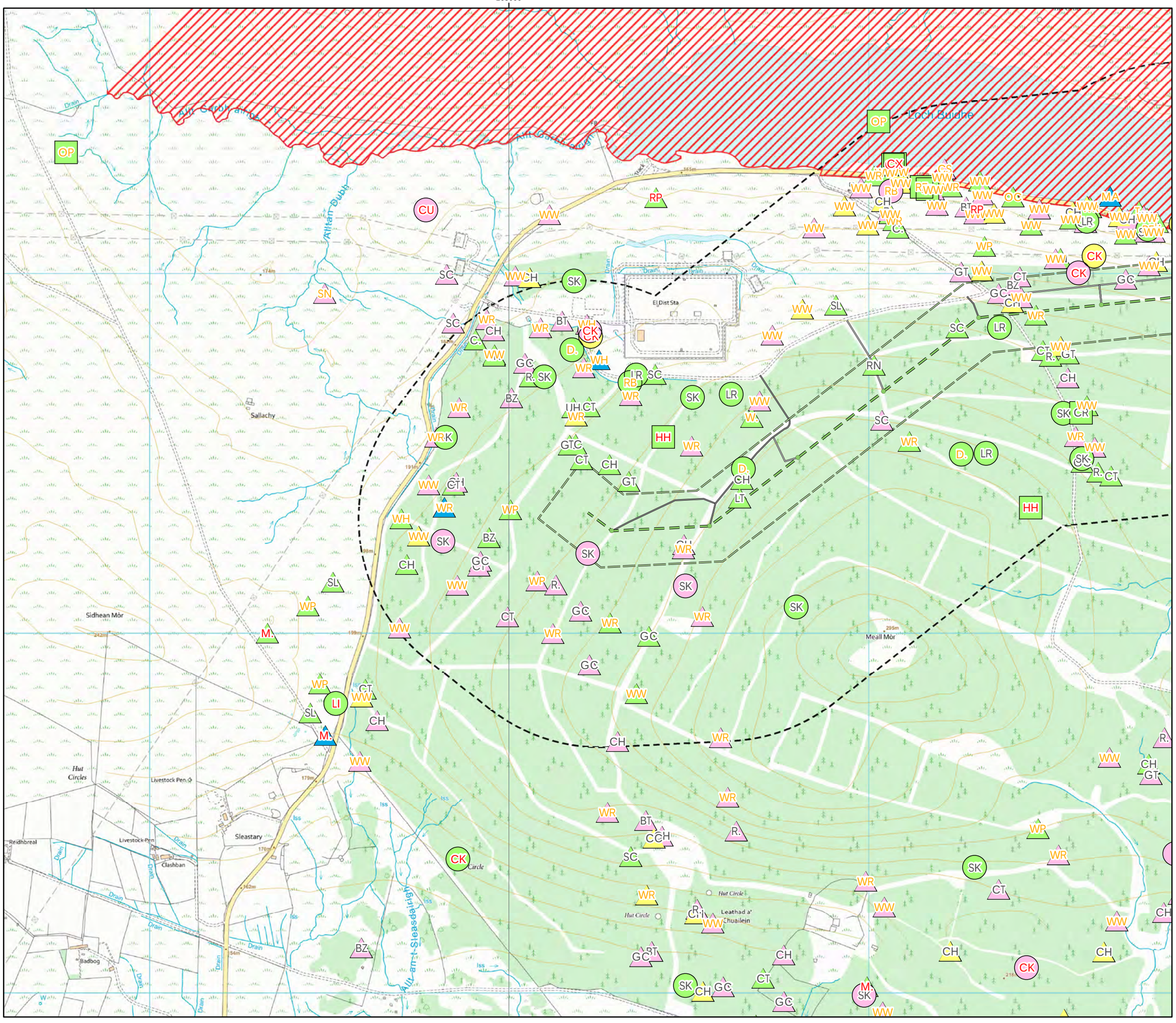

Key

OHL Route Alignment and Tracks

- OHL Alignment
- Limit of Deviation for OHL (LoD)
- 500m buffer from LoD
- Tower
- Permanent access track
- Temporary access track
- No Access Areas - surveyed from public roads

Category

- Schedule 1/Annex 1
- Scottish Priority Species
- Not designated

Breeding_Status

- Confirmed
- Probable
- Possible
- Non-breeding

Red Listed species - BOCC
Amber Listed species - BOCC

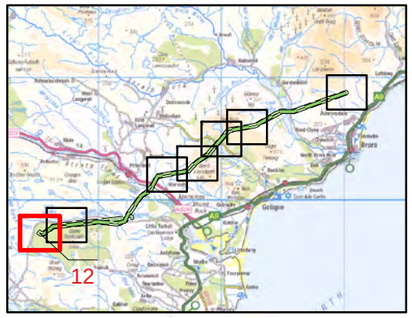

atmos CONSULTING

0 500
Meters

N

Scale @ A3:
1:10,000

© Crown copyright 2025. All rights reserved.
Ordnance survey licence number AC0000808122.

20/01/2025 79300/OR/095f

Drawn by: AF Checked by: TH Approved by: JW

Beauly to Spittal

ERM | Scottish & Southern Electricity Networks TRANSMISSION

Figure 19
Breeding Raptor Results
2024 Results - Map 13

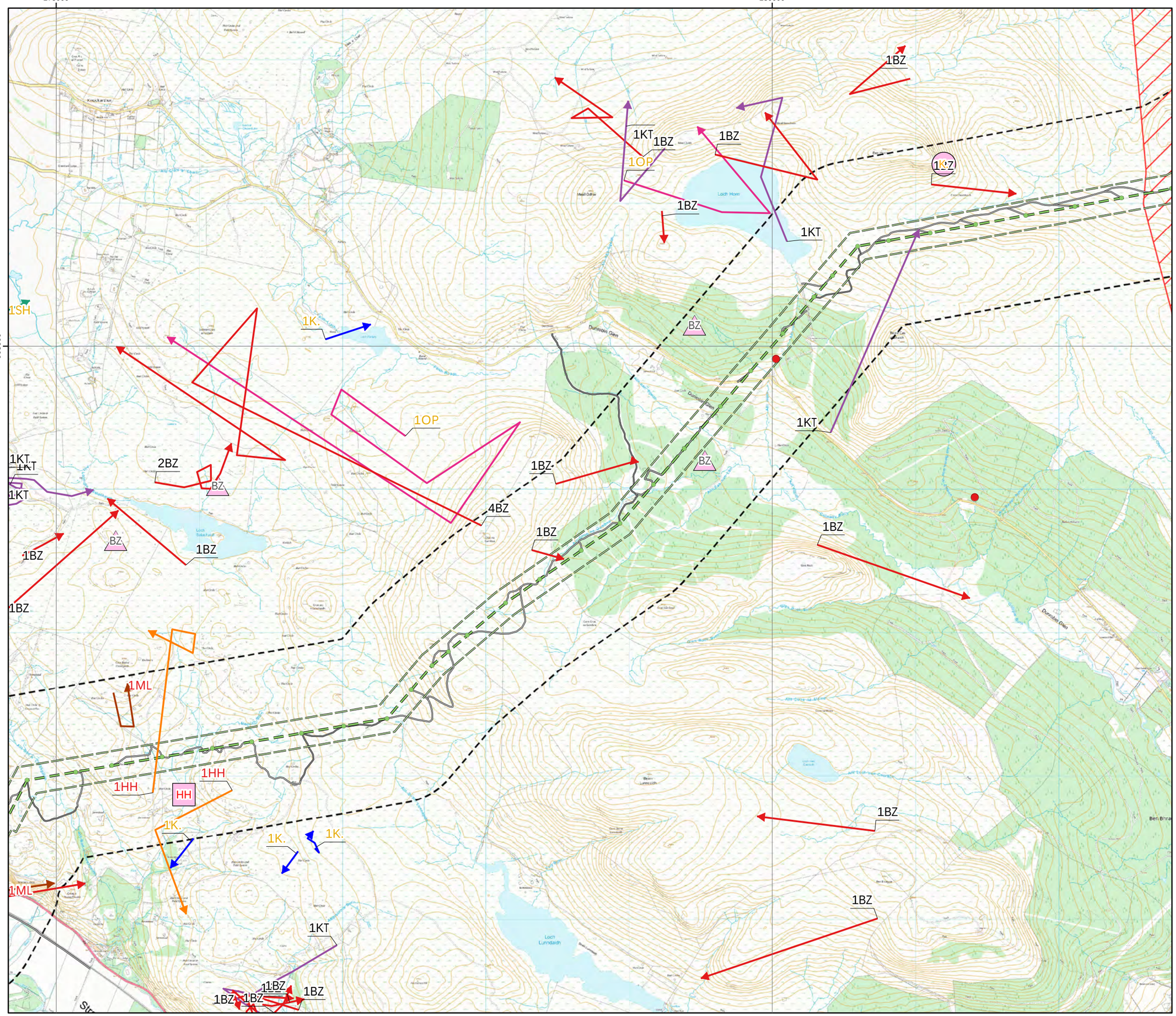

Key

OHL Route Alignment and Tracks
- OHL Alignment
- Limit of Deviation for OHL (LoD)
- 500m buffer from LoD
- Tower
- Permanent access track
- Temporary access track
- No Access Areas - surveyed from public roads

Category
- Schedule 1/Annex 1
- Scottish Priority Species
- Not designated

Breeding Status
- Confirmed
- Probable
- Possible
- Non-breeding

Bird Records
- Buzzard
- Osprey
- Golden eagle
- Peregrine
- Hen harrier
- Red kite
- Kestrel
- Sparrowhawk
- Merlin
- White-tailed eagle

Red Listed species - BOCC
Amber Listed species - BOCC

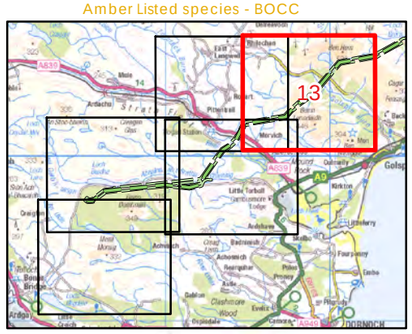

atmos CONSULTING

0 500
Meters

N

Scale @ A3:
1:25,000

© Crown copyright 2025. All rights reserved.
Ordnance survey licence number AC0000808122.

20/01/2025 79300/OR/096c

Drawn by: AF Checked by: TH Approved by: JW

Beauly to Spittal

ERM | Scottish & Southern Electricity Networks TRANSMISSION

Figure 19
Breeding Raptor Results
2024 Results - Map 14

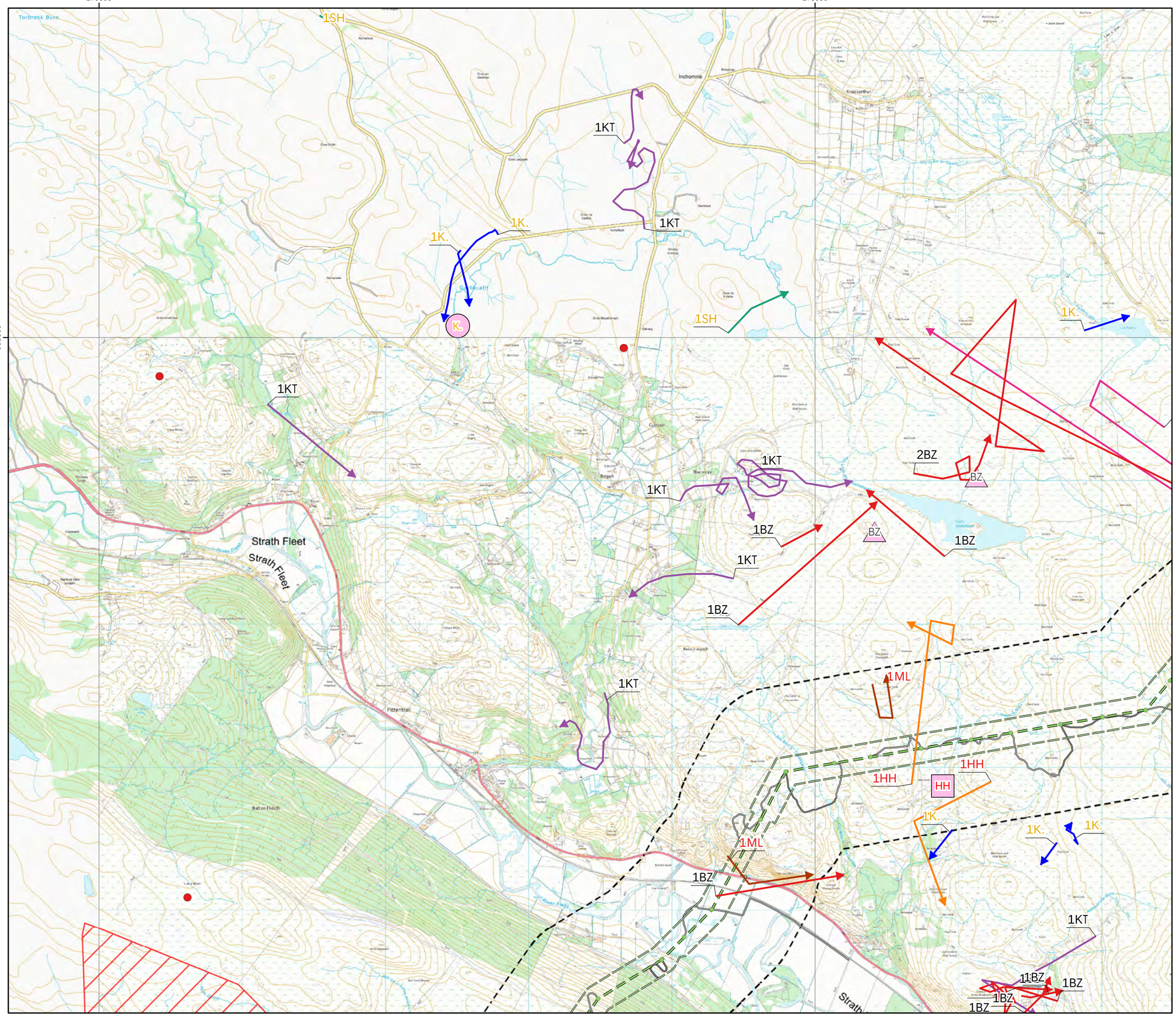

Key

OHL Route Alignment and Tracks
- OHL Alignment
- Limit of Deviation for OHL (LoD)
- 500m buffer from LoD
- Tower
- Permanent access track
- Temporary access track
- No Access Areas - surveyed from public roads

Category
- Schedule 1/Annex 1
- Scottish Priority Species
- Not designated

Breeding Status
- Confirmed
- Probable
- Possible
- Non-breeding

Bird Records
- Buzzard
- Osprey
- Golden eagle
- Peregrine
- Hen harrier
- Red kite
- Kestrel
- Sparrowhawk
- Merlin
- White-tailed eagle

Red Listed species - BOCC
Amber Listed species - BOCC

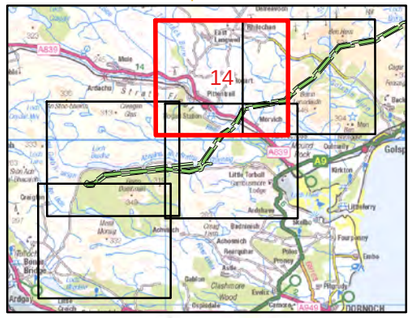

atmos CONSULTING

0 500
Meters

N

Scale @ A3:
1:25,000

© Crown copyright 2025. All rights reserved.
Ordnance survey licence number AC0000808122.

20/01/2025 79300/OR/096c

Drawn by: AF Checked by: TH Approved by: JW

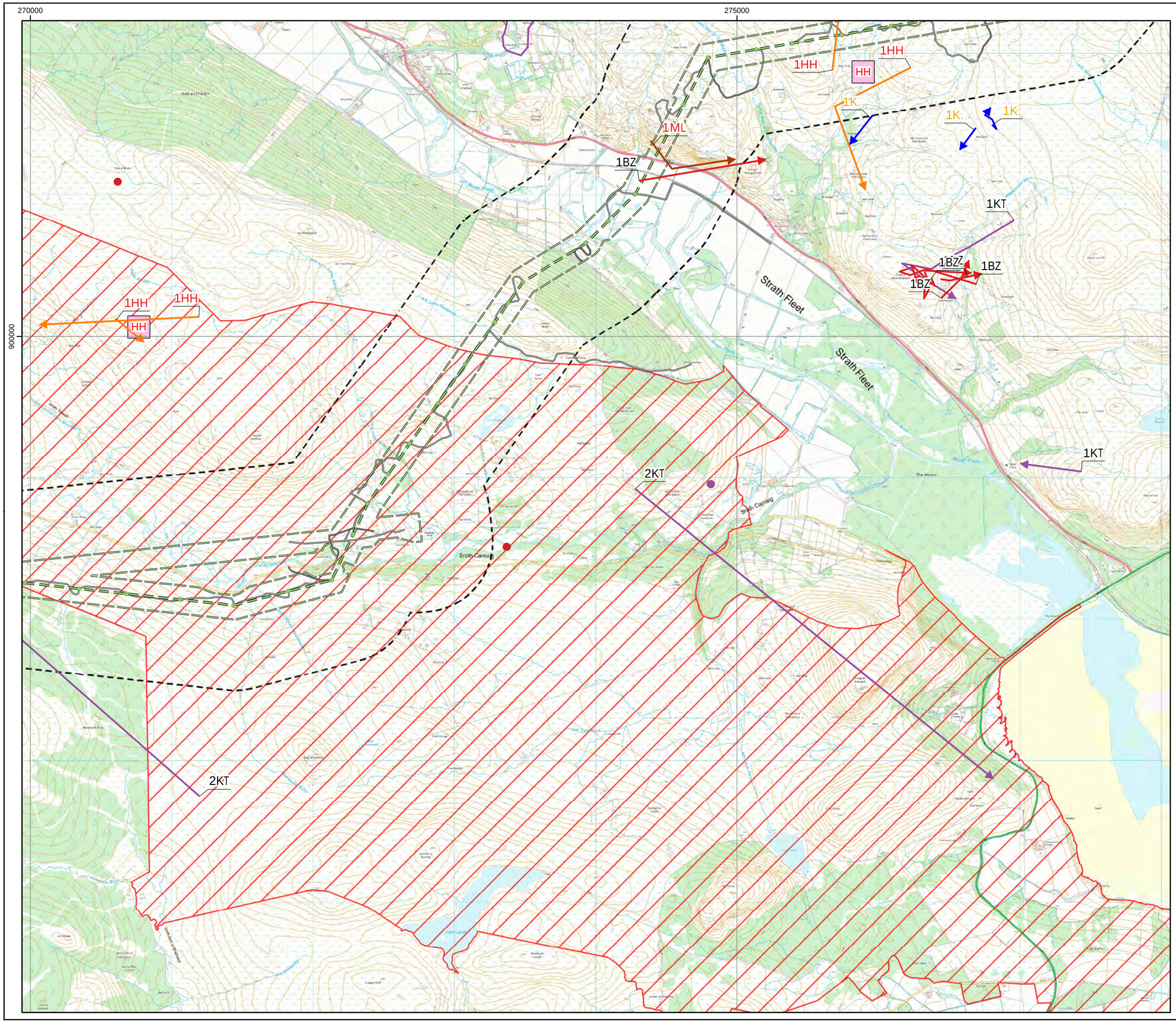

Beauly to Spittal

ERM

Scottish & Southern Electricity Networks TRANSMISSION

Figure 19
Breeding Raptor Results
2024 Results - Map 15

Key

OHL Route Alignment and Tracks

- OHL Alignment
- Limit of Deviation for OHL (LoD)
- 500m buffer from LoD
- Tower
- Permanent access track
- Temporary access track
- No Access Areas - surveyed from public roads

Category

- Schedule 1/Annex 1
- Scottish Priority Species
- Not designated

Breeding Status

- Confirmed
- Probable
- Possible
- Non-breeding

Bird Records

- Buzzard
- Golden eagle
- Hen harrier
- Kestrel
- Merlin
- Osprey
- Peregrine
- Red kite
- Sparrowhawk
- White-tailed eagle

Red Listed species - BOCC
Amber Listed species - BOCC

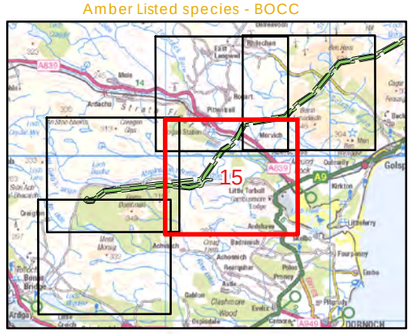

atmos CONSULTING

0 500
Meters

N

Scale @ A3:
1:25,000

© Crown copyright 2025. All rights reserved.
Ordnance survey licence number AC0000808122.

20/01/2025 79300/OR/096c

Drawn by: AF Checked by: TH Approved by: JW

Beauly to Spittal

ERM | Scottish & Southern Electricity Networks TRANSMISSION

Figure 19
Breeding Raptor Results
2024 Results - Map 16

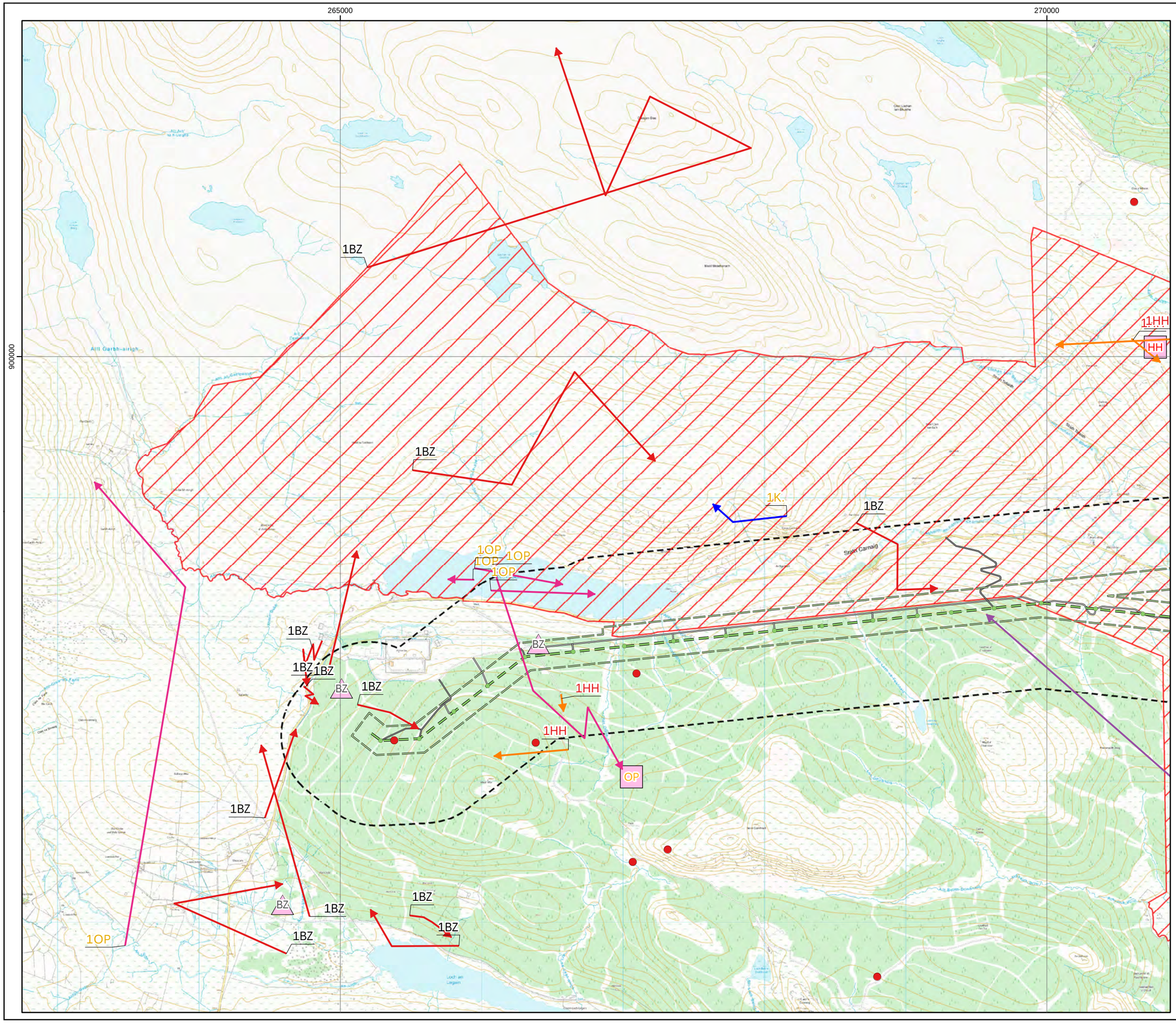

Key

OHL Route Alignment and Tracks
- OHL Alignment
- Limit of Deviation for OHL (LoD)
- 500m buffer from LoD
- Tower
- Permanent access track
- Temporary access track
- No Access Areas - surveyed from public roads

Category
- Schedule 1/Annex 1
- Scottish Priority Species
- Not designated

Breeding Status
- Confirmed
- Probable
- Possible
- Non-breeding

Bird Records
- Buzzard
- Golden eagle
- Hen harrier
- Kestrel
- Merlin
- Osprey
- Peregrine
- Red kite
- Sparrowhawk
- White-tailed eagle

Red Listed species - BOCC
Amber Listed species - BOCC

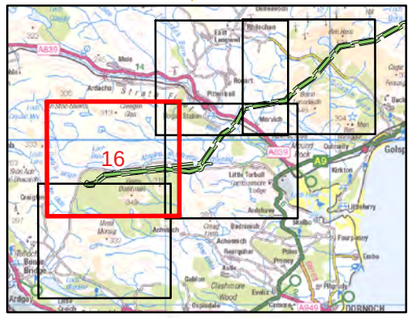

atmos CONSULTING

0 500
Meters

N

Scale @ A3:
1:25,000

© Crown copyright 2025. All rights reserved.
Ordnance survey licence number AC0000808122.

20/01/2025 79300/OR/096c

Drawn by: AF Checked by: TH Approved by: JW

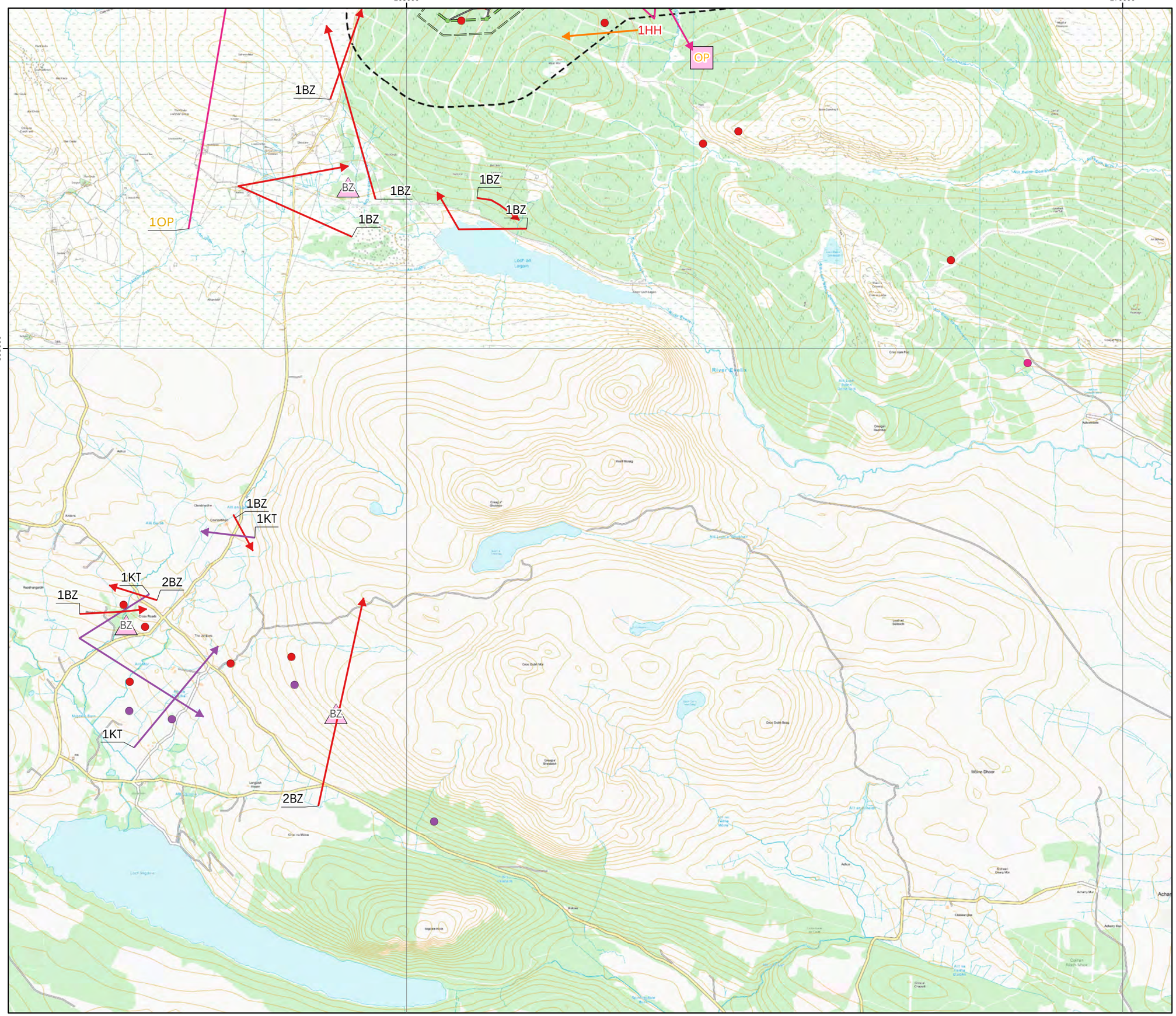

Beauly to Spittal

ERM SSE Renewables

Figure 19
Breeding Raptor Results
2024 Results - Map 17

Key

OHL Route Alignment and Tracks
- OHL Alignment
- Limit of Deviation for OHL (LoD)
- 500m buffer from LoD
- Tower
- Permanent access track
- Temporary access track
- No Access Areas - surveyed from public roads

Category
- Schedule 1/Annex 1
- Scottish Priority Species
- Not designated

Breeding Status
- Confirmed
- Probable
- Possible
- Non-breeding

Bird Records
- Buzzard
- Golden eagle
- Hen harrier
- Kestrel
- Merlin
- Osprey
- Peregrine
- Red kite
- Sparrowhawk
- White-tailed eagle

Red Listed species - BOCC
Amber Listed species - BOCC

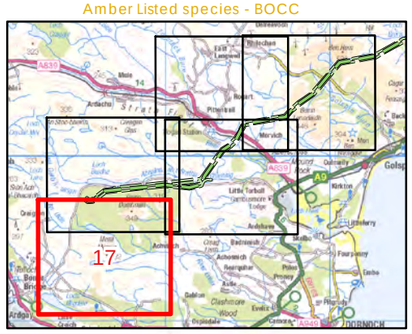

atmos CONSULTING

0 500
Meters

N

Scale @ A3:
1:25,000

© Crown copyright 2025. All rights reserved.
Ordnance survey licence number AC0000808122.

20/01/2025 79300/OR/096c

Drawn by: AF Checked by: TH Approved by: JW

Beauly to Spittal

ERM | Scottish & Southern Electricity Networks TRANSMISSION

Figure 20
Breeding Diver, Ducks and Grebes – Survey Areas

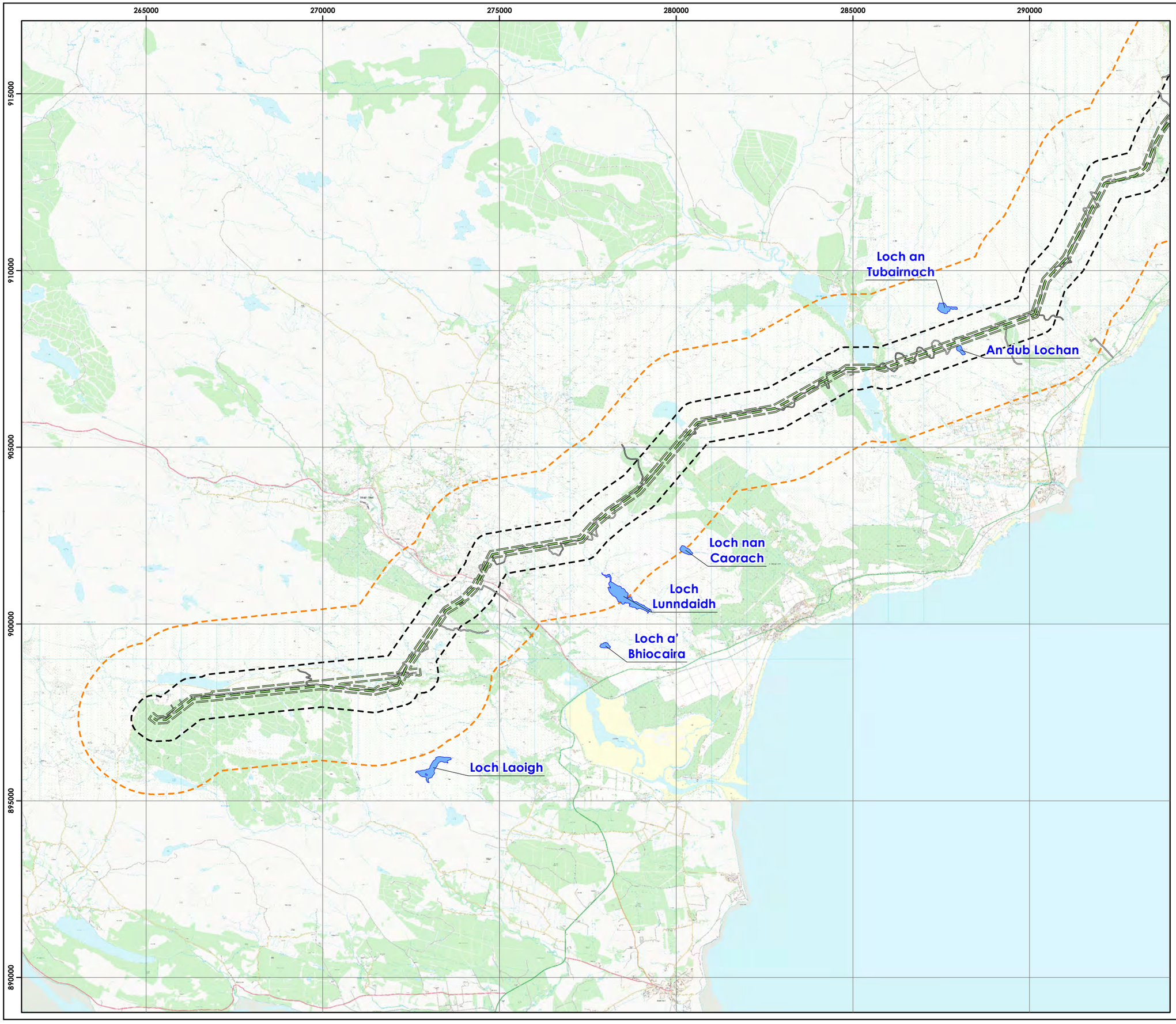

Key

OHL Route Alignment and Tracks

- OHL Alignment
- Limit of Deviation for OHL (LoD)
- 500 m buffer from LoD
- 2000 m buffer from LoD
- Permanent access track
- Temporary access track
- Survey Areas

atmos CONSULTING

0 2.5 5
Kilometers

N

Scale @ A3:
1:100,000

© Crown copyright 2025. All rights reserved.
Ordnance survey licence number AC0000808122.

22/01/2025 79300/OR/097c

Drawn by: AF Checked by: TH Approved by: JW

Beauly to Spittal

ERM | Scottish & Southern Electricity Networks TRANSMISSION

Figure 21
Black Grouse Survey Areas
2024 - Map 1

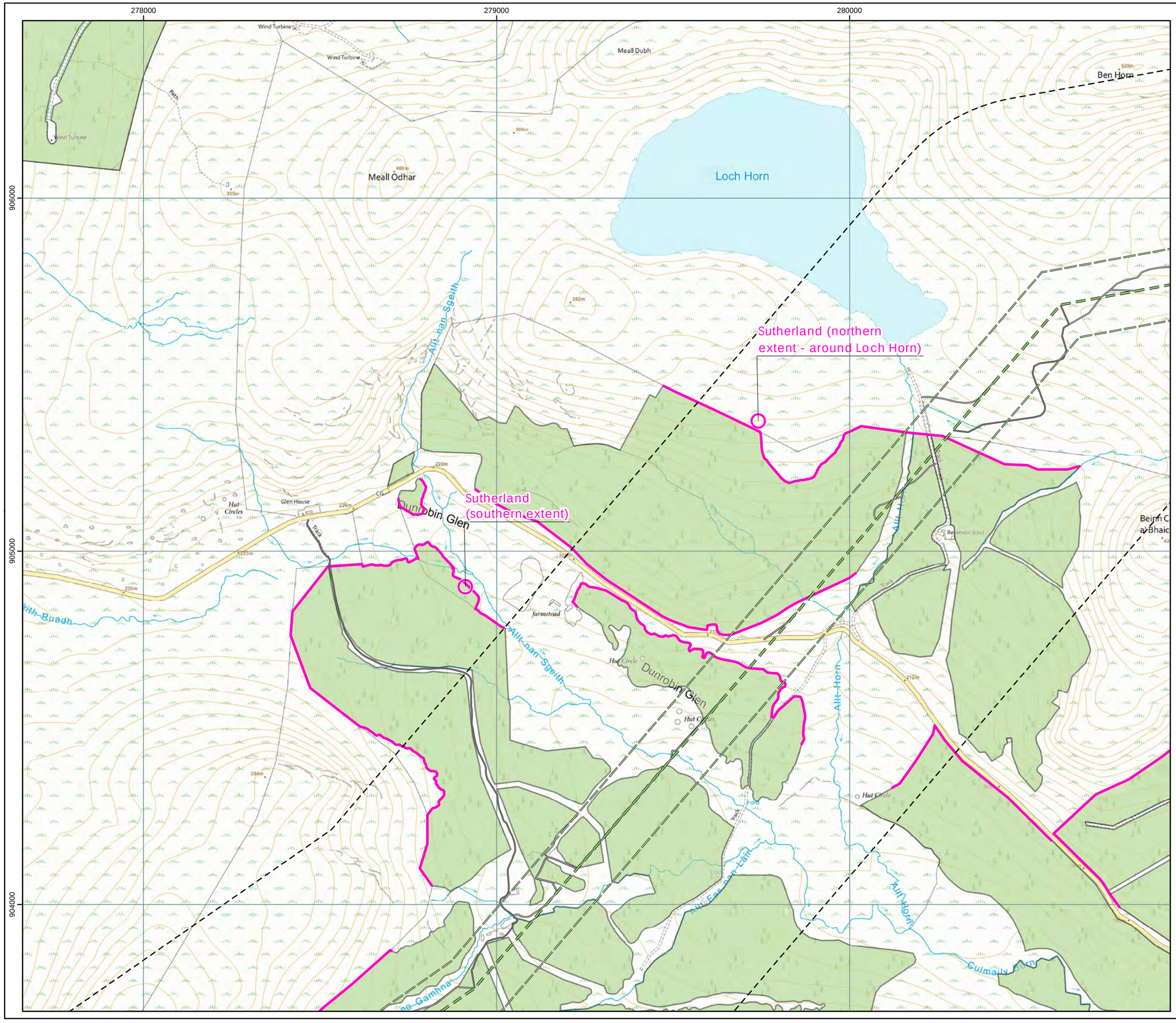

Key

OHL Route Alignment and Tracks

- OHL Alignment
- Limit of Deviation for OHL (LoD)
- 500m buffer from LoD
- Tower
- Permanent access track
- Temporary access track
- Woodland
- Survey Extent

atmos CONSULTING

0 500
Meters

N

Scale @ A3:
1:10,000

© Crown copyright 2025. All rights reserved.
Ordnance survey licence number AC0000808122.

22/01/2025 79300/OR/098d

Drawn by: AF Checked by: TH Approved by: JW

Beauly to Spittal

ERM | Scottish & Southern Electricity Networks TRANSMISSION

Figure 21
Black Grouse Survey Areas
2024 - Map 2

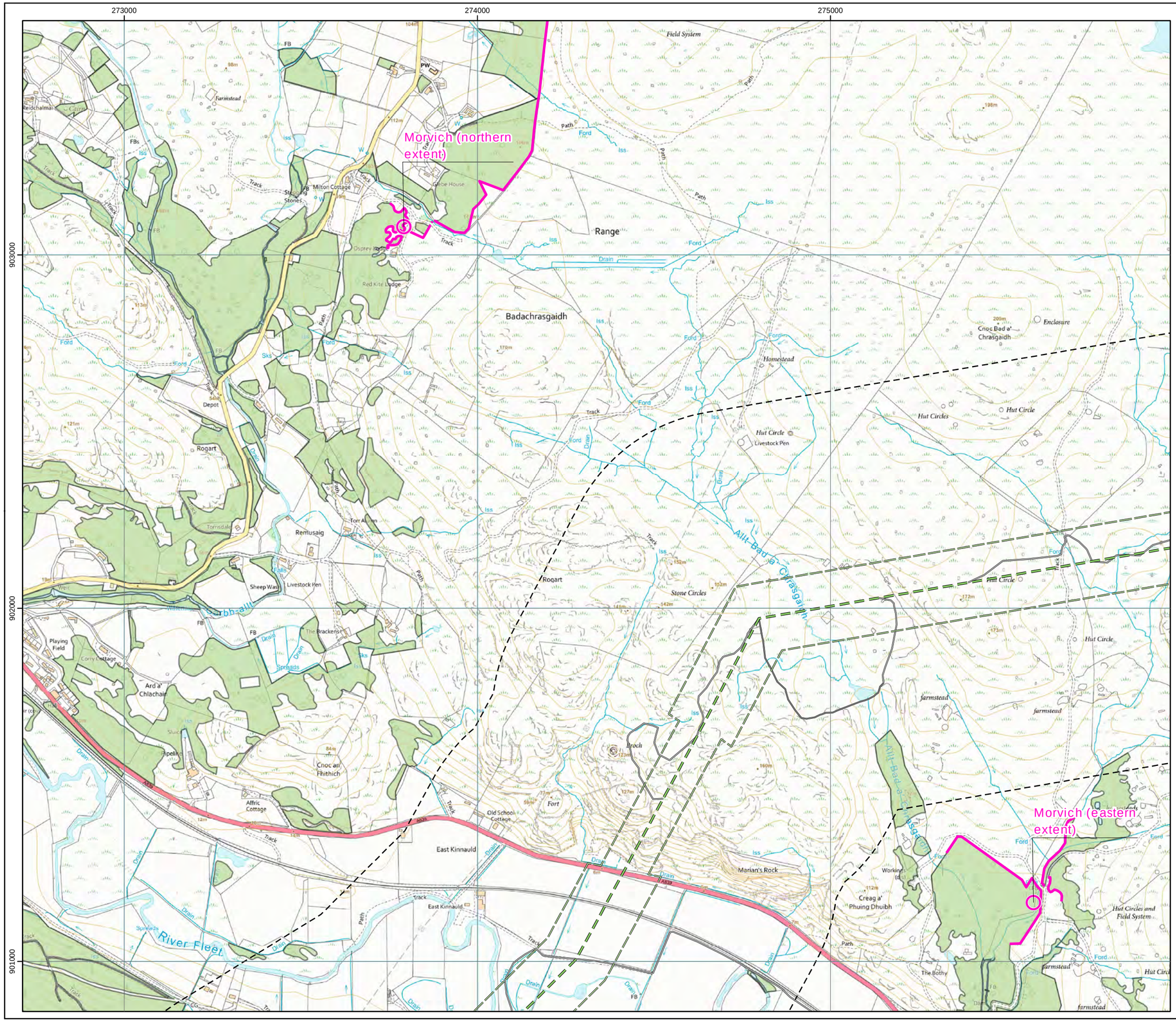

atmos CONSULTING

0 500
Meters

N

Scale @ A3:
1:10,000

© Crown copyright 2025. All rights reserved.
Ordnance survey licence number AC0000808122.

22/01/2025 79300/OR/098d

Drawn by: AF Checked by: TH Approved by: JW

Beauly to Spittal

ERM | Scottish & Southern Electricity Networks TRANSMISSION

Figure 21
Black Grouse Survey Areas
2024 - Map 3

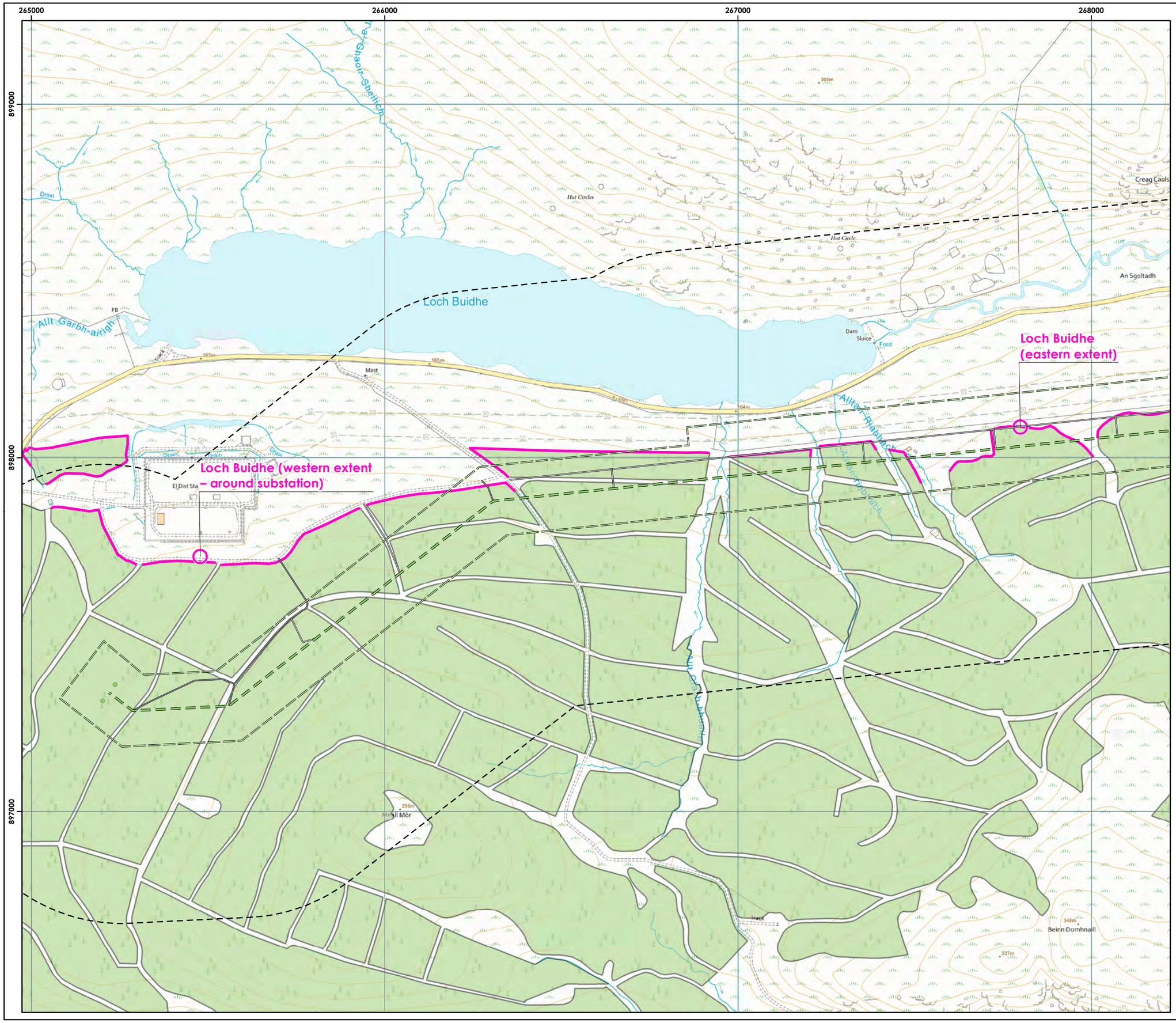

Key

OHL Route Alignment and Tracks

- OHL Alignment
- Limit of Deviation for OHL (LoD)
- 500m buffer from LoD
- Tower
- Permanent access track
- Temporary access track
- Woodland
- Survey Extent

atmos CONSULTING

0 500
Meters

N

Scale @ A3:
1:10,000

© Crown copyright 2025. All rights reserved.
Ordnance survey licence number AC0000808122.

22/01/2025 79300/OR/098d

Drawn by: AF Checked by: TH Approved by: JW

Beauly to Spittal

ERM | Scottish & Southern Electricity Networks TRANSMISSION

Figure 22a
Winter Foraging Survey fields
Brora

Key

OHL Route Alignment and Tracks

- OHL Alignment
- Limit of Deviation for OHL (LoD)
- 500m buffer from LoD
- 2000m buffer from LoD
- Tower
- Permanent access track
- Temporary access track
- Survey area
- Survey Field (labelled with number)

atmos CONSULTING

0 — 500
Meters

N

Scale @ A3:
1:10,000

© Crown copyright 2025. All rights reserved.
Ordnance survey licence number AC0000808122.

21/01/2025 | 79300/OR/102a

Drawn by: AF | Checked by: TH | Approved by: JW

Beauly to Spittal

ERM | Scottish & Southern Electricity Networks TRANSMISSION

Figure 22a
Winter Foraging Survey fields
Golspie

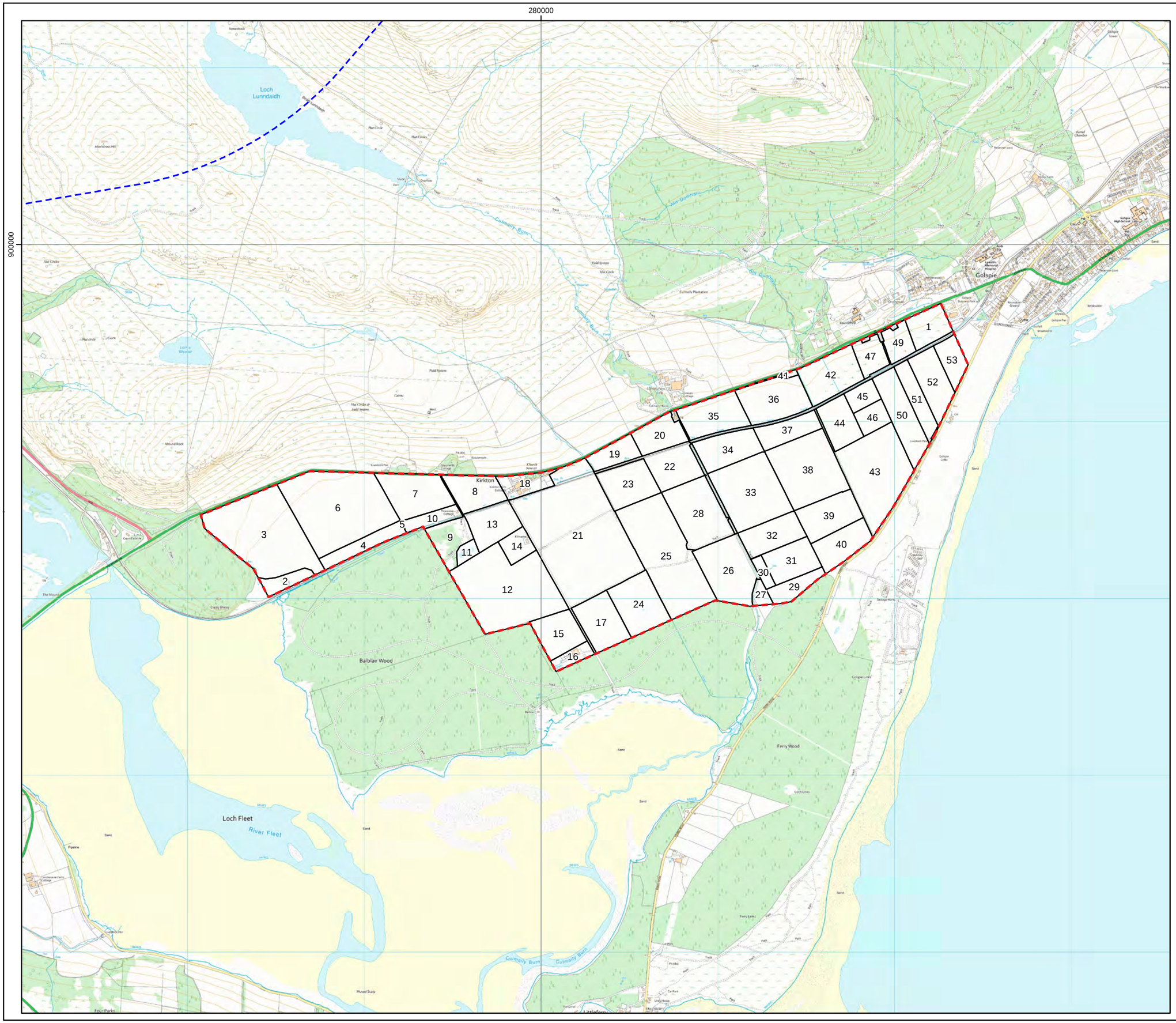

Key

OHL Route Alignment and Tracks

- OHL Alignment
- Limit of Deviation for OHL (LoD)
- 500m buffer from LoD
- 2000m buffer from LoD
- Tower
- Permanent access track
- Temporary access track
- Survey area
- Survey Field (labelled with number)

atmos CONSULTING

0 500
Meters

N

Scale @ A3:
1:20,000

© Crown copyright 2025. All rights reserved.
Ordnance survey licence number AC0000808122.

21/01/2025 79300/OR/102a

Drawn by: AF Checked by: TH Approved by: JW

Beauly to Spittal

ERM | Scottish & Southern Electricity Networks TRANSMISSION

Figure 22b
Greylag Goose Winter Foraging Results - Brora

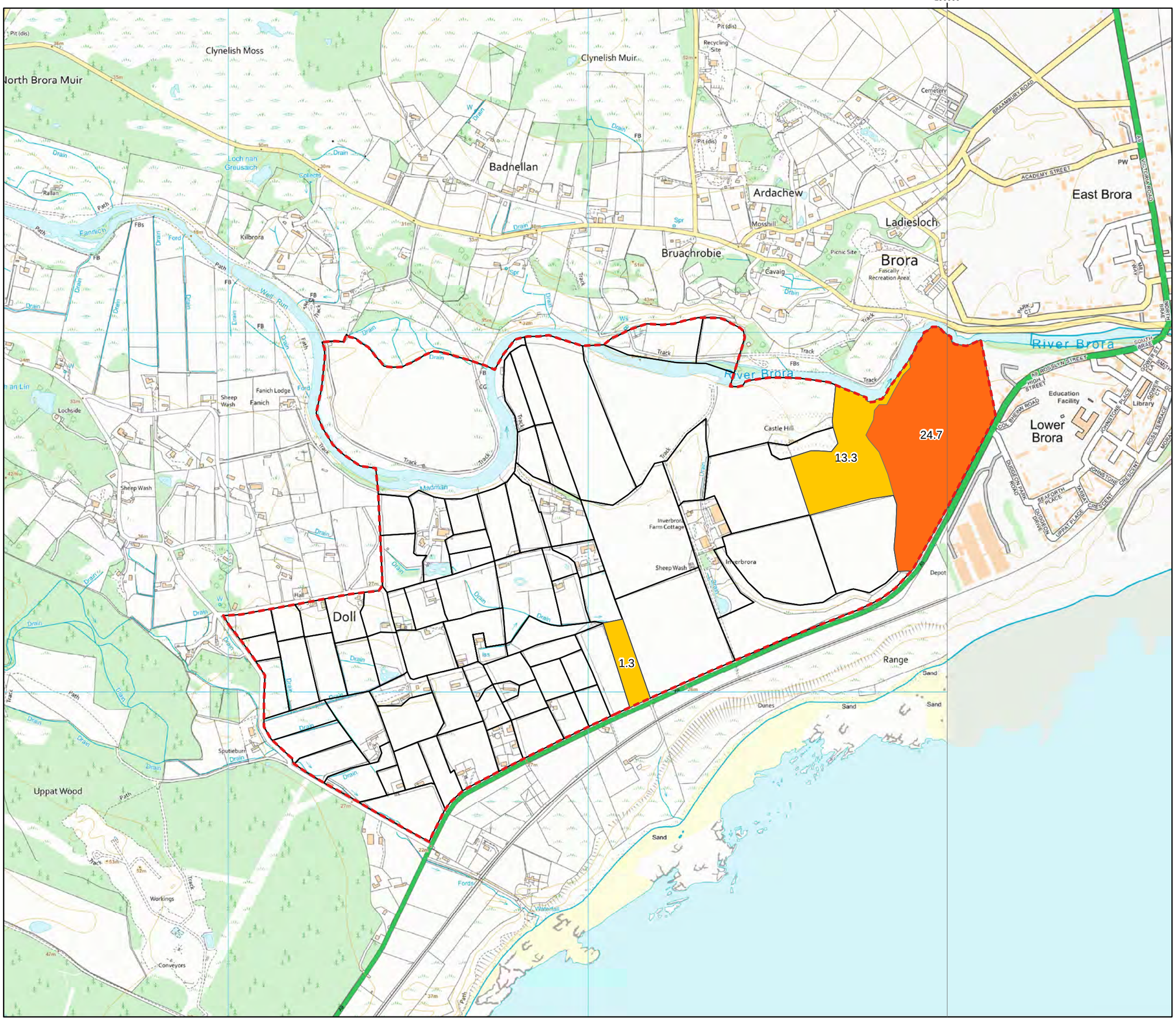

Key

OHL Route Alignment and Tracks

- OHL Alignment
- Limit of Deviation for OHL (LoD)
- 500m buffer from LoD
- 2000m buffer from LoD
- Tower
- Permanent access track
- Temporary access track
- Survey area
- Field (labelled with number where activity present)

Mean Greylag goose count

- < 20
- 20 - 40
- 40 - 60
- 60 - 80
- 80 - 100

atmos CONSULTING

0 500
Meters

N

Scale @ A3:
1:10,000

© Crown copyright 2025. All rights reserved.
Ordnance survey licence number AC0000808122.

21/01/2025 79300/OR/102b

Drawn by: AF Checked by: TH Approved by: JW

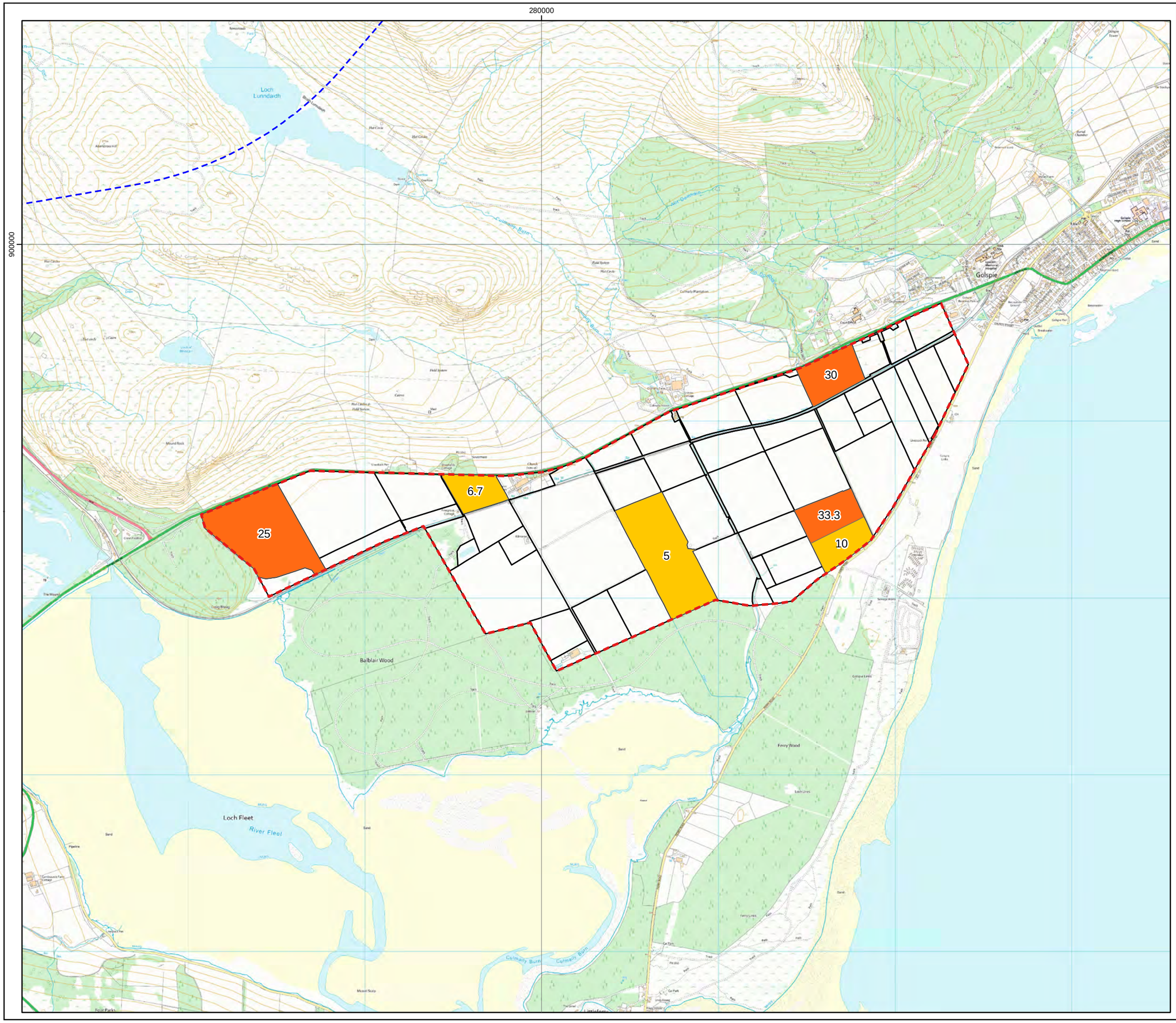

Beauly to Spittal

ERM | Scottish & Southern Electricity Networks TRANSMISSION

Figure 22b
Greylag Goose Winter Foraging Results - Strathfleet

Key

OHL Route Alignment and Tracks

- OHL Alignment
- Limit of Deviation for OHL (LoD)
- 500m buffer from LoD
- 2000m buffer from LoD
- Tower
- Permanent access track
- Temporary access track
- Survey area
- Field (labelled with number where activity present)

Mean Greylag goose count

- < 20
- 20 - 40
- 40 - 60
- 60 - 80
- 80 - 100

atmos CONSULTING

0 500
Meters

N

Scale @ A3:
1:20,000

© Crown copyright 2025. All rights reserved.
Ordnance survey licence number AC0000808122.

21/01/2025 79300/OR/102b

Drawn by: AF Checked by: TH Approved by: JW

290000

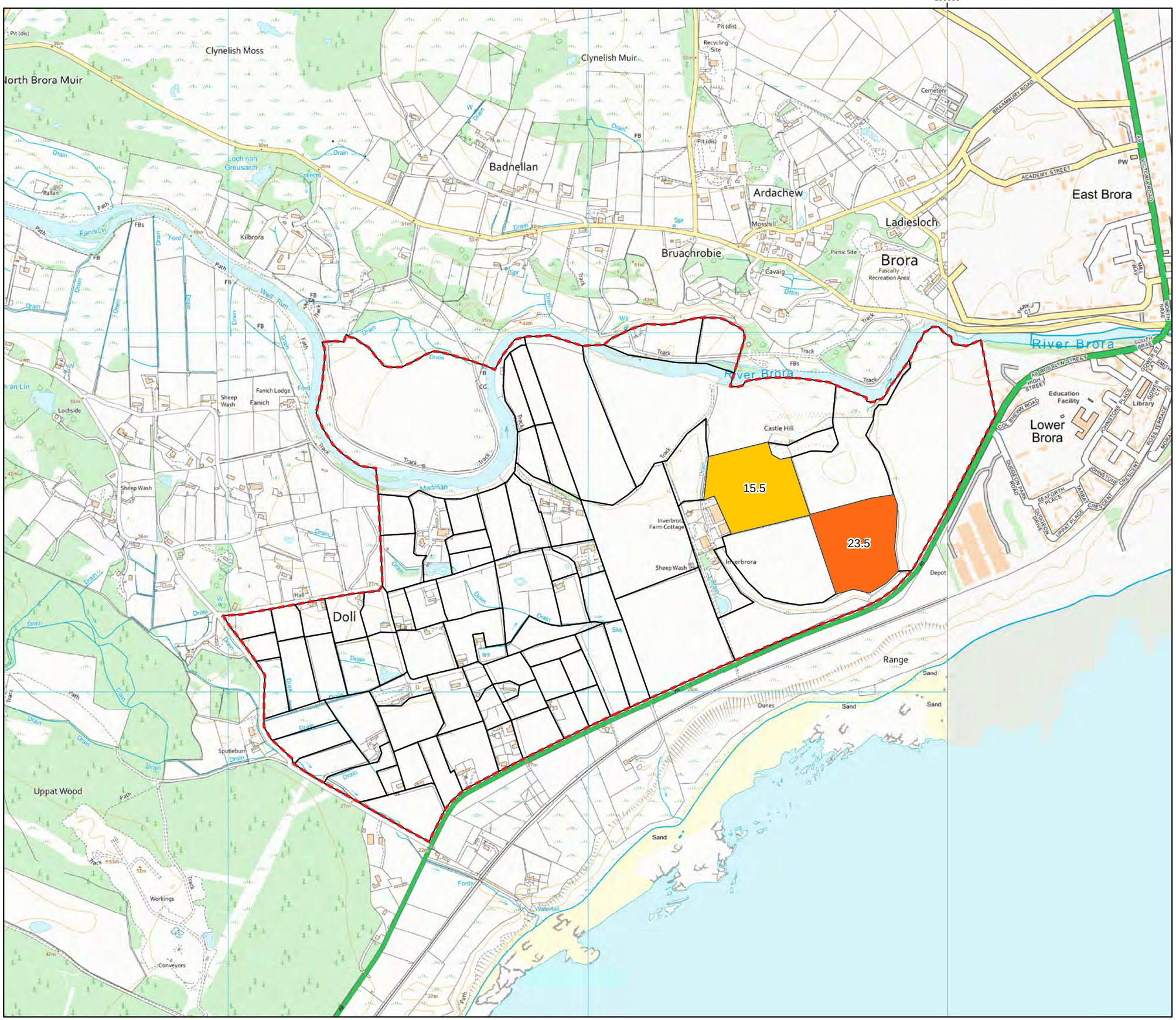

Beauly to Spittal

ERM

Scottish & Southern Electricity Networks TRANSMISSION

Figure 22c Pink-footed Goose Winter Foraging Results – Brora

Key

OHL Route Alignment and Tracks

- OHL Alignment
- Limit of Deviation for OHL (LoD)
- 500m buffer from LoD
- 2000m buffer from LoD
- Tower
- Permanent access track
- Temporary access track
- Survey area
- Field (labelled with number where activity present)

Mean Pink-footed Goose count

- < 20
- 20 - 40
- 40 - 60
- 60 - 80
- 80 - 100

atmos CONSULTING

0 500

Meters

N

Scale @ A3:

1:10,000

© Crown copyright 2025. All rights reserved.
Ordnance survey licence number AC0000808122.

21/01/2025 79300/OR/102c

Drawn by: AF Checked by: TH Approved by: JW