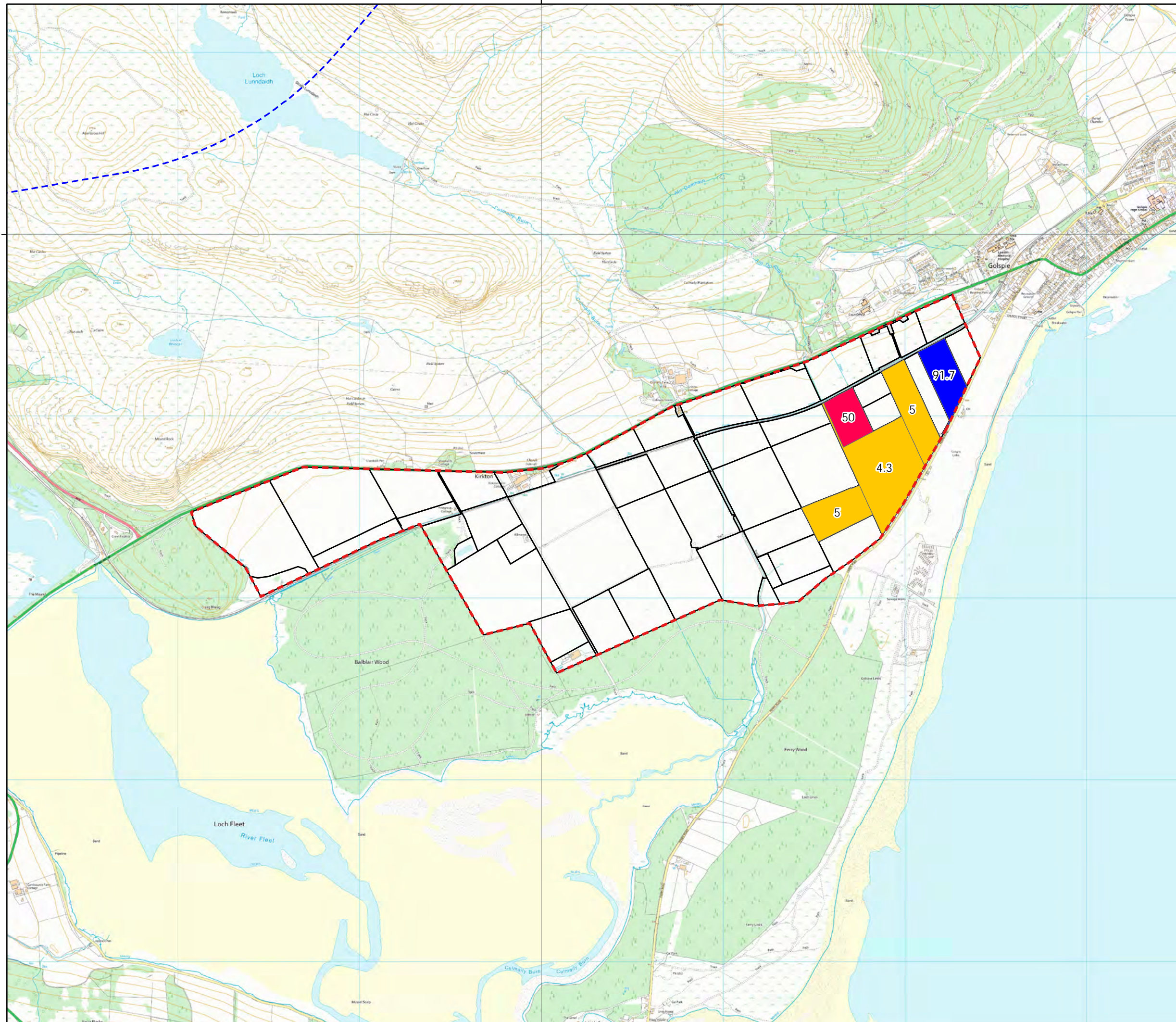


280000

900000



Beauly to Spittal



Figure 22c
Pink-footed Goose
Winter Foraging
Results – Golspie

Key

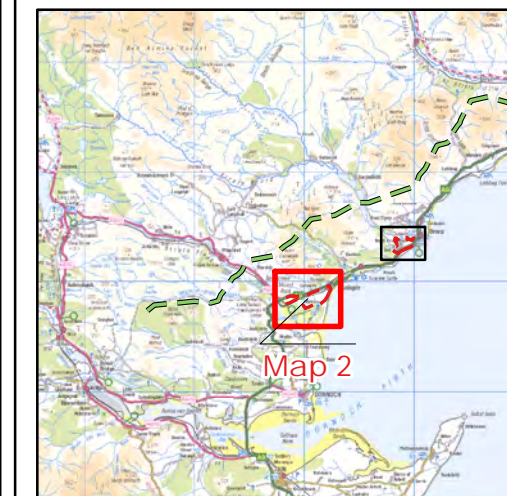
OHL Route Alignment and Tracks

- OHL Alignment
- Limit of Deviation for OHL (LoD)
- 500m buffer from LoD
- 2000m buffer from LoD

- Tower
- Permanent access track
- Temporary access track
- Survey area
- Field (labelled with number where activity present)

Mean Pink-footed Goose count

- < 20
- 20 - 40
- 40 - 60
- 60 - 80
- 80 - 100



atmos
CONSULTING

0 500
Meters



Scale @ A3:
1:20,000

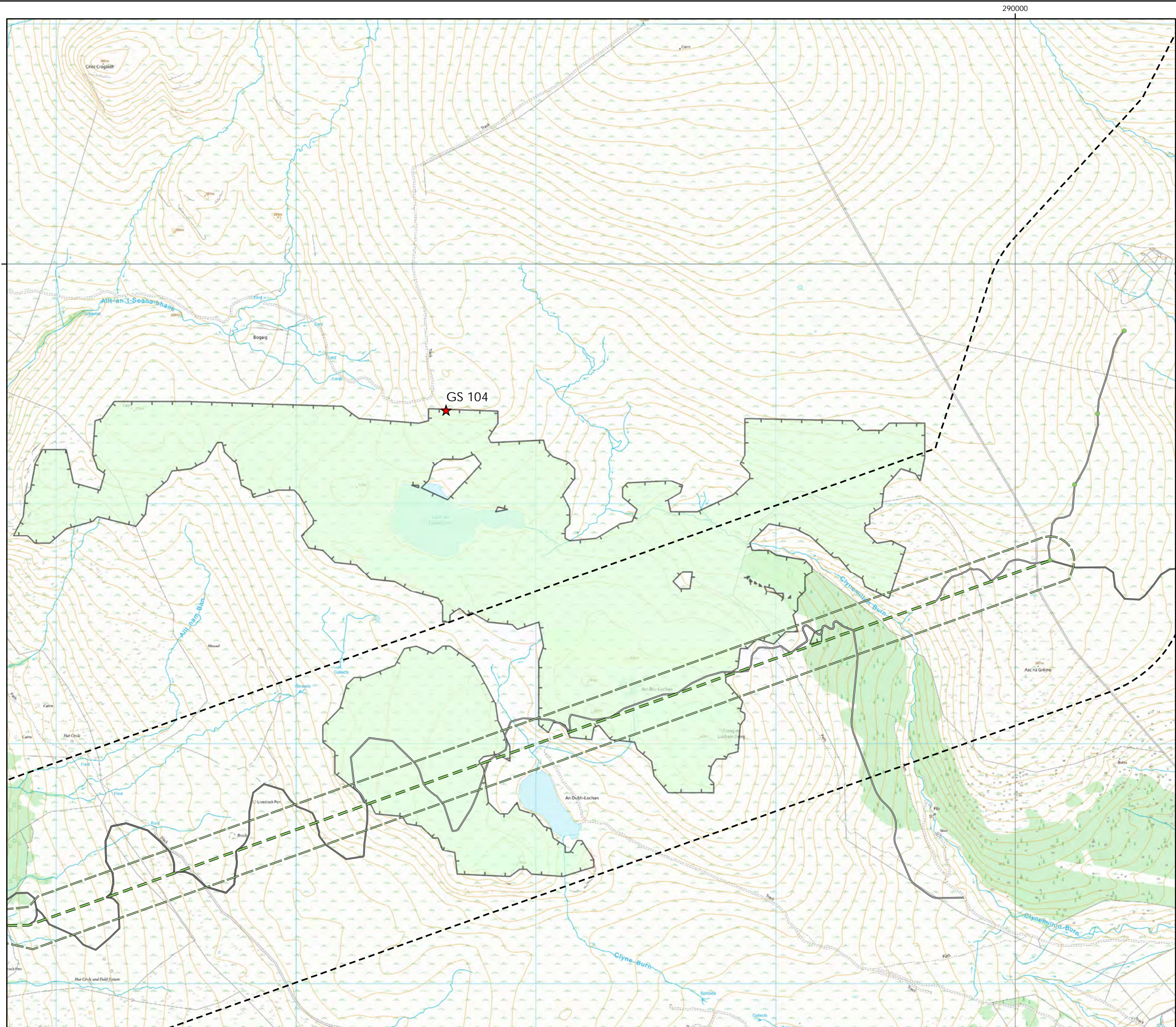


© Crown copyright 2025. All rights reserved.
Ordnance survey licence number AC0000808122.

21/01/2025

79300/OR/102c

Drawn by: AF Checked by: TH Approved by: JW



Beauly to Spittal



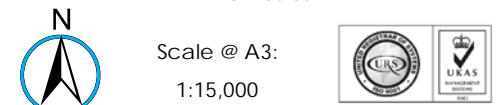

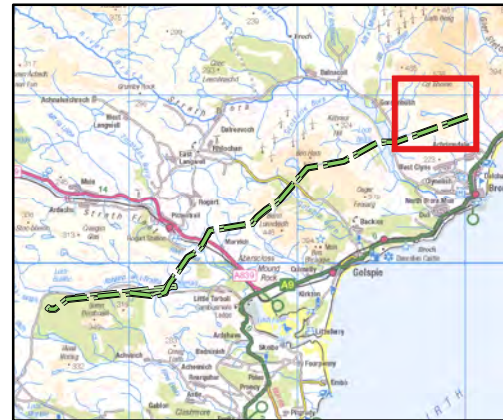
Figure 23
Goose and Swan Winter Roost
VP Locations and Viewsheds
Map 1

- Key**
- OHL Route Alignment and Tracks**
- OHL Alignment
 - Limit of Deviation for OHL (LoD)
 - 500m buffer from LoD
 - Tower
 - Permanent access track
 - Temporary access track
 - Vantage Point
- VP Viewshed**
- GS 104

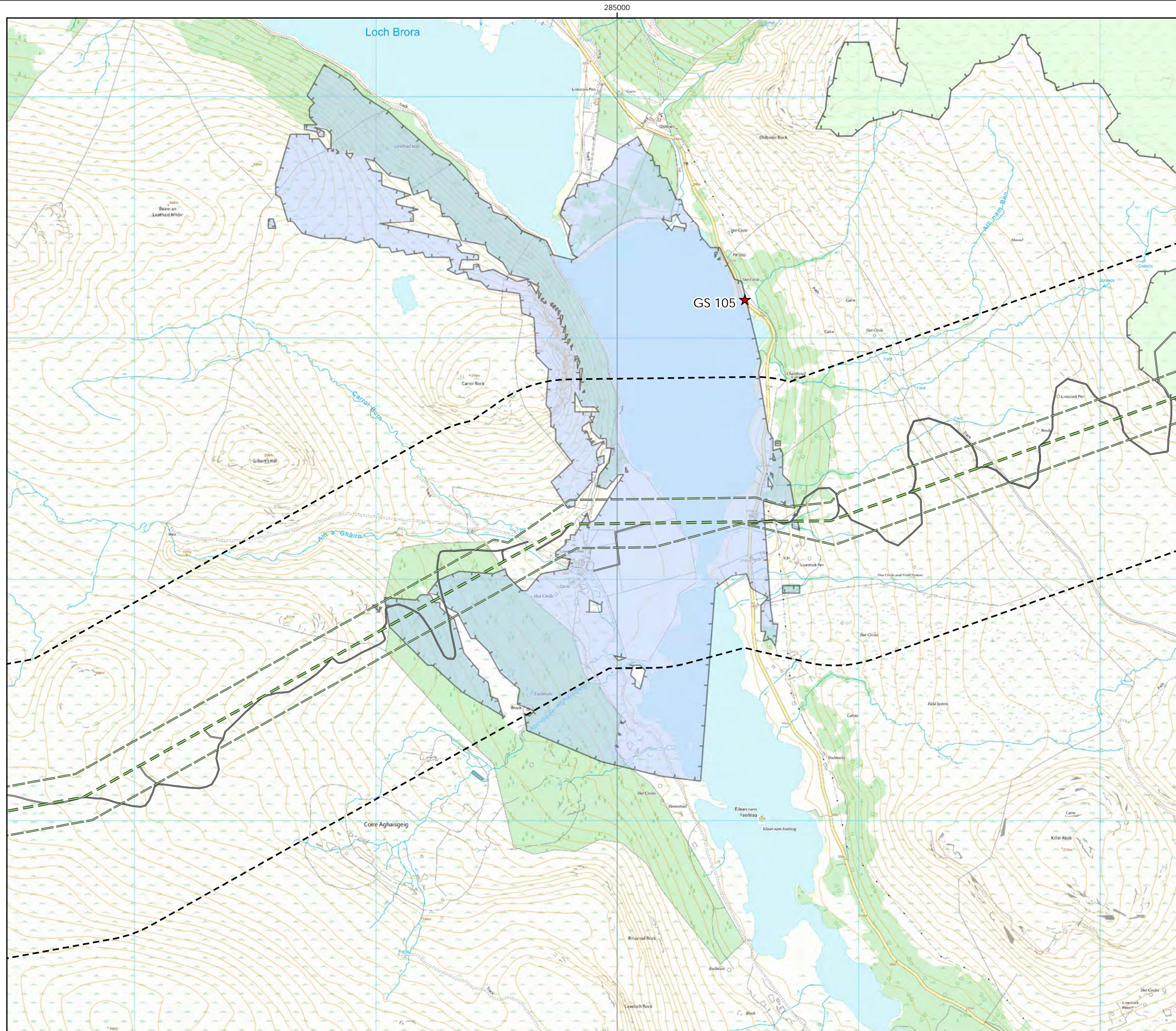
Generated using Ordnance Survey's Terrain 50 dataset that does not take into account the screening effects of buildings.

Observer height 1.5m above ground.
Viewshed height modelled 10m above ground.

Forestry has been used to screen visibility at a height of 10m using the Ordnance Survey OpenMapLocal Woodland dataset.



© Crown copyright 2025. All rights reserved.
Ordnance survey licence number AC0000808122.



Beaulieu to Spittal



Figure 23
Goose and Swan Winter Roost
VP Locations and Viewsheds
Map 2

Key

OHL Route Alignment and Tracks

- OHL Alignment
- Limit of Deviation for OHL (LoD)
- 500m buffer from LoD
- Tower
- Permanent access track
- Temporary access track
- Vantage Point

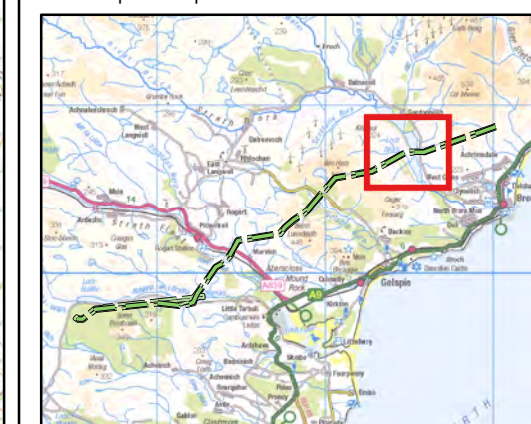
VP Viewshed

- GS 104
- GS 105

Generated using Ordnance Survey's Terrain 50 dataset that does not take into account the screening effects of buildings.

Observer height 1.5m above ground.
Viewshed height modelled 10m above ground.

Forestry has been used to screen visibility at a height of 10m using the Ordnance Survey OpenMapLocal Woodland dataset.



atmos
CONSULTING

0 0.25 0.5 1
Kilometres

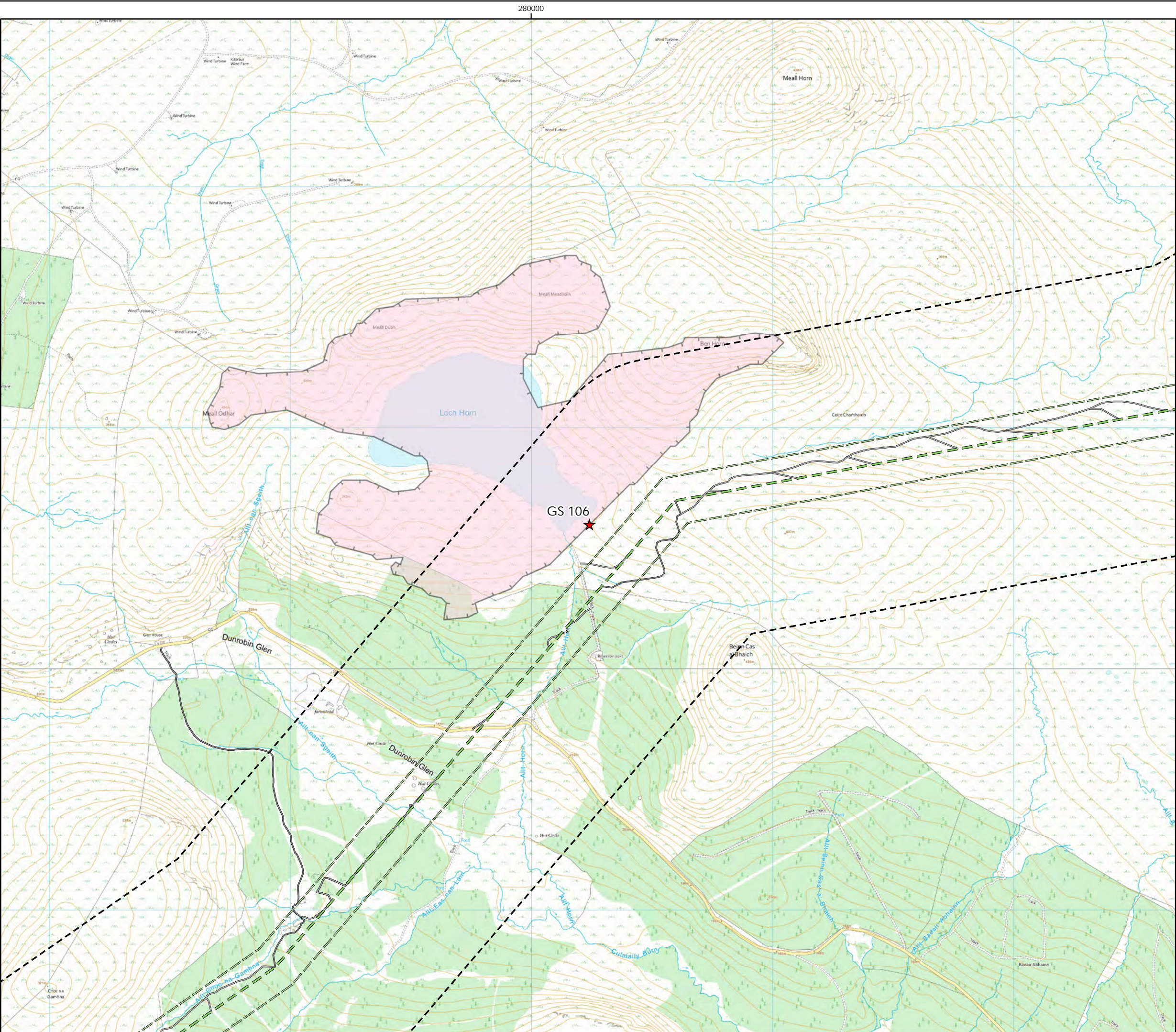


Scale @ A3:
1:15,000



© Crown copyright 2025. All rights reserved.
Ordnance survey licence number AC0000808122.

22/01/2025 79300/OR/100d
Drawn by: AF Checked by: TH Approved by: JW



Beaulieu to Spittal



Figure 23
Goose and Swan Winter Roost
VP Locations and Viewsheds
Map 3

Key

OHL Route Alignment and Tracks

- OHL Alignment
- Limit of Deviation for OHL (LoD)
- 500m buffer from LoD
- Tower
- Permanent access track
- Temporary access track
- Vantage Point

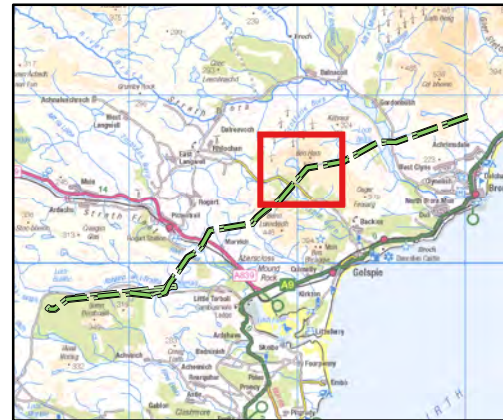
VP Viewshed

- GS 106

Generated using Ordnance Survey's Terrain 50 dataset that does not take into account the screening effects of buildings.

Observer height 1.5m above ground.
Viewshed height modelled 10m above ground.

Forestry has been used to screen visibility at a height of 10m using the Ordnance Survey OpenMapLocal Woodland dataset.



atmos
CONSULTING

0 0.25 0.5 1

Kilometres



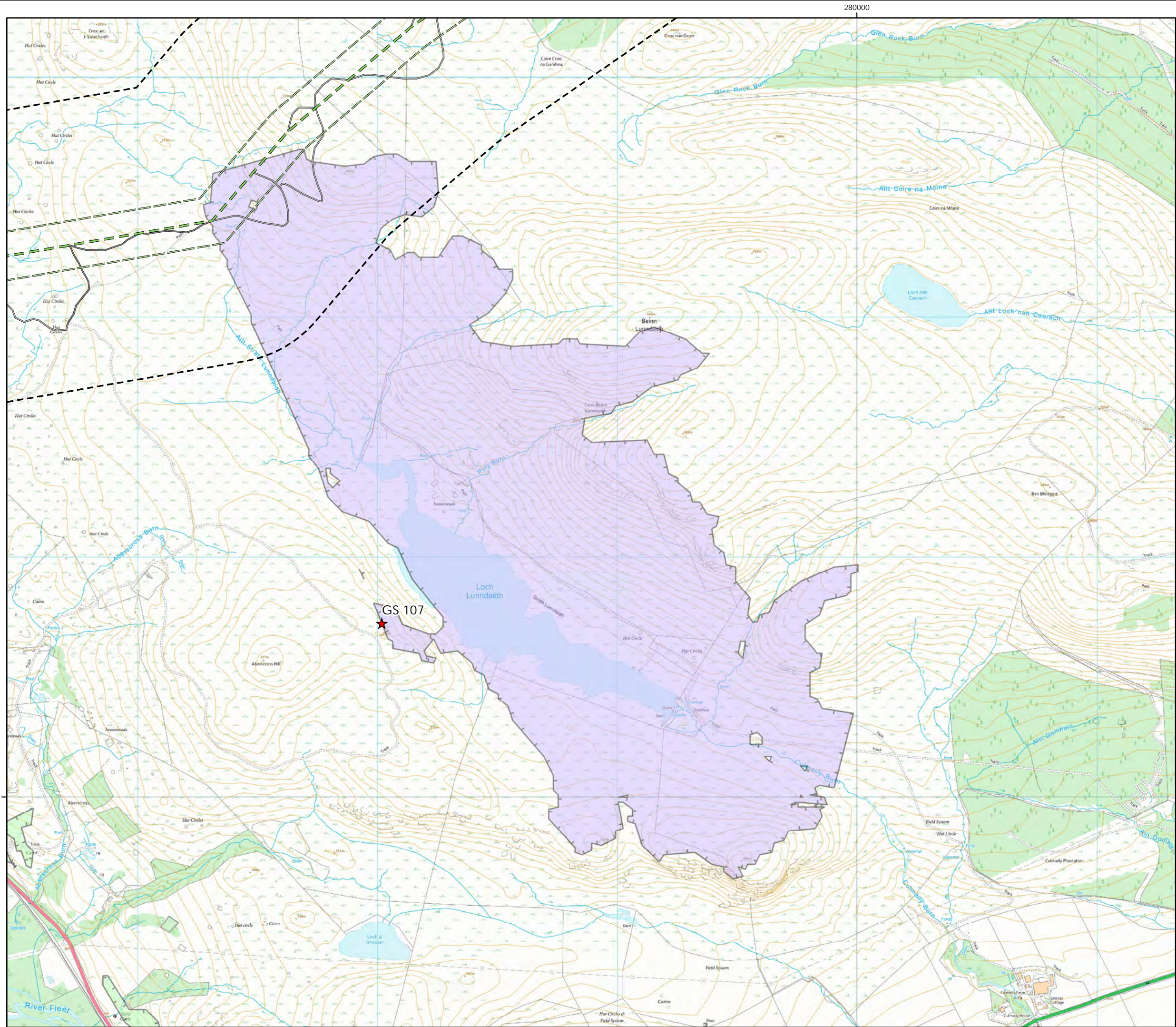
Scale @ A3:
1:15,000



© Crown copyright 2025. All rights reserved.
Ordnance survey licence number AC0000808122.

22/01/2025 79300/OR/100d

Drawn by: AF Checked by: TH Approved by: JW



Beaulieu to Spittal



Figure 23
Goose and Swan Winter Roost
VP Locations and Viewsheds
Map 4

Key

OHL Route Alignment and Tracks

- OHL Alignment
- Limit of Deviation for OHL (LoD)
- 500m buffer from LoD
- Tower
- Permanent access track
- Temporary access track
- Vantage Point


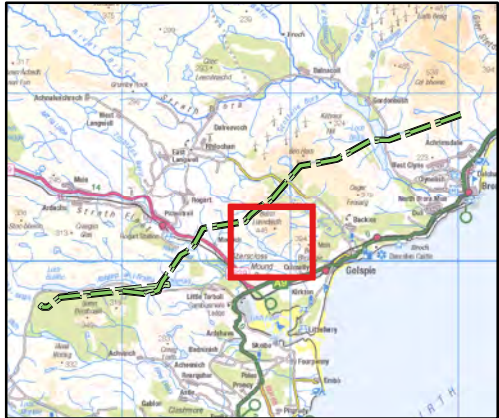
VP Viewshed

- GS 107
- GS 108

Generated using Ordnance Survey's Terrain 50 dataset that does not take into account the screening effects of buildings.

Observer height 1.5m above ground.
Viewshed height modelled 10m above ground.

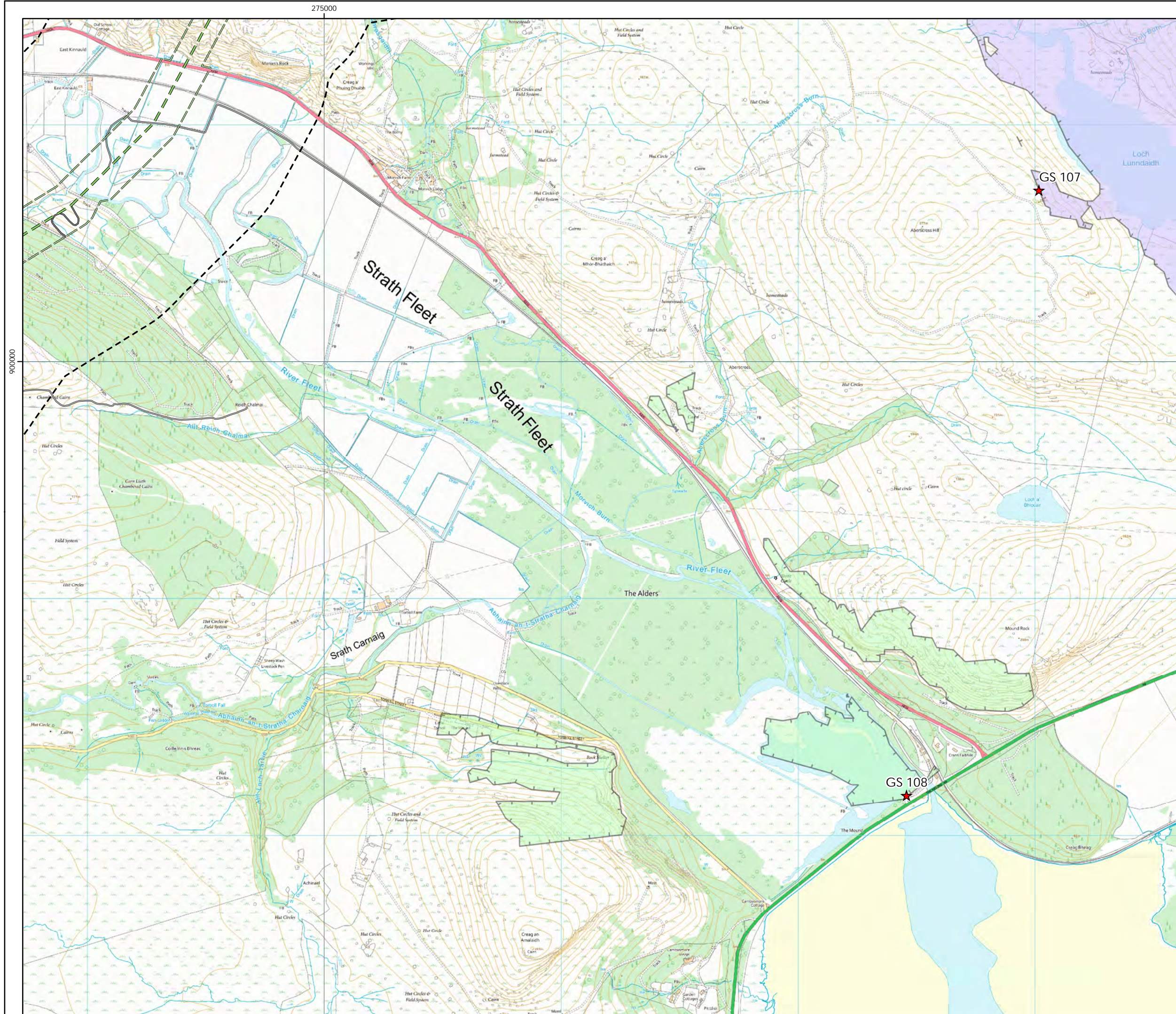
Forestry has been used to screen visibility at a height of 10m using the Ordnance Survey OpenMapLocal Woodland dataset.



Scale @ A3:
1:15,000



© Crown copyright 2025. All rights reserved.
Ordnance survey licence number AC0000808122.



Beauly to Spittal



Figure 23
Goose and Swan Winter Roost
VP Locations and Viewsheds
Map 5

Key

OHL Route Alignment and Tracks

- OHL Alignment
- Limit of Deviation for OHL (LoD)
- 500m buffer from LoD
- Tower
- Permanent access track
- Temporary access track
- Vantage Point

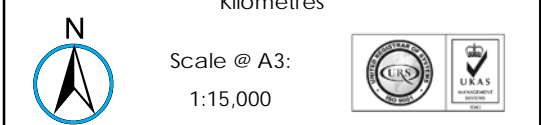

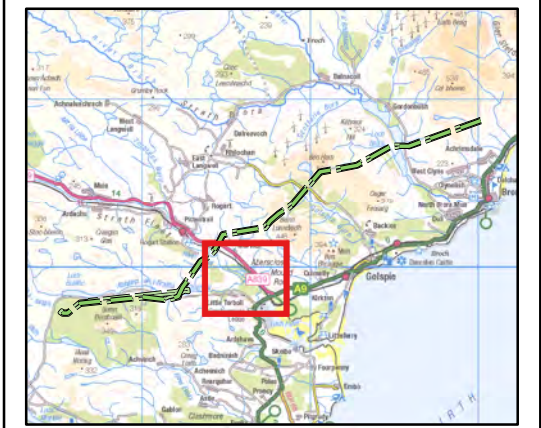
VP Viewshed

- GS 107
- GS 108

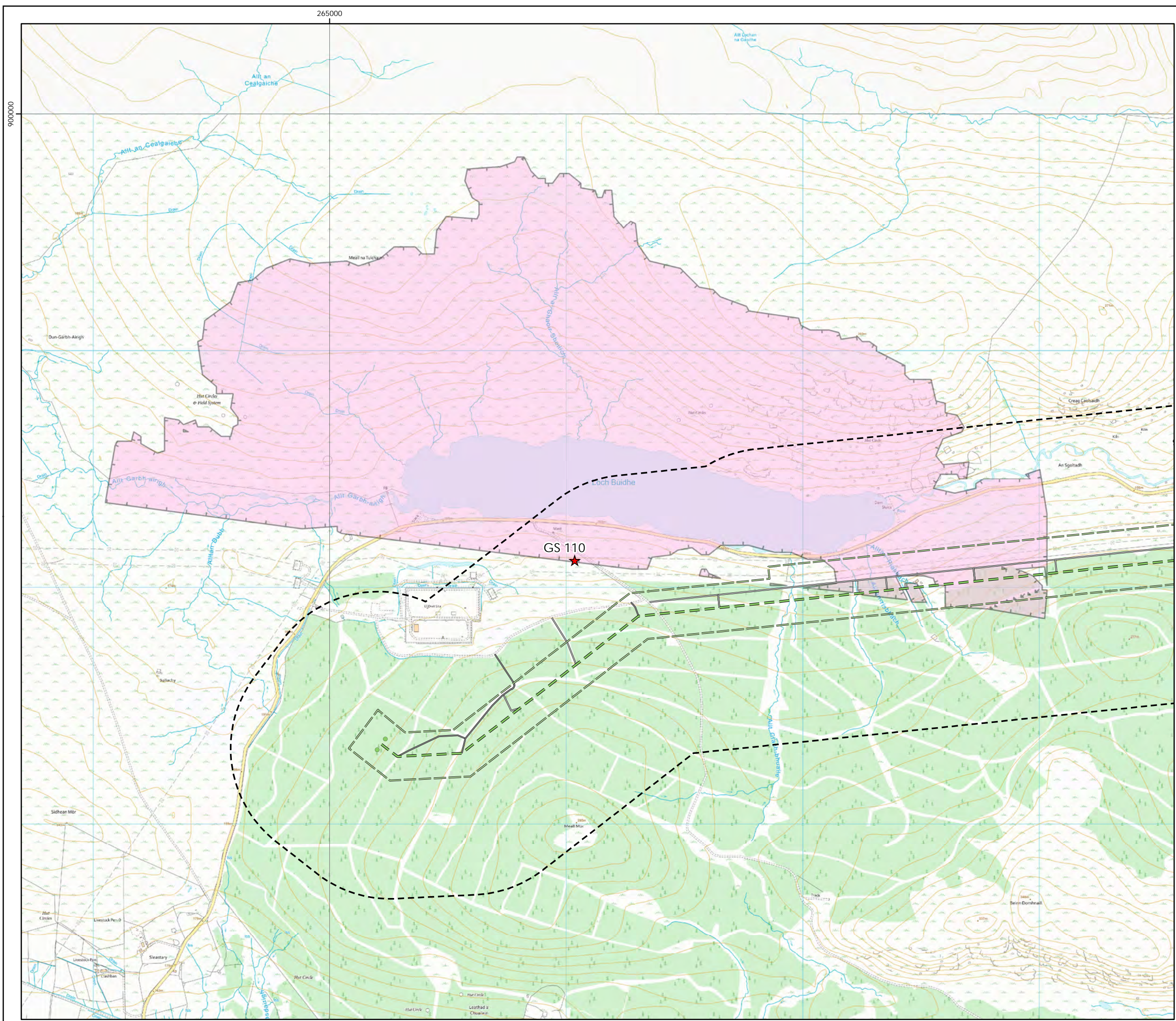
Generated using Ordnance Survey's Terrain 50 dataset that does not take into account the screening effects of buildings.

Observer height 1.5m above ground.
Viewshed height modelled 10m above ground.

Forestry has been used to screen visibility at a height of 10m using the Ordnance Survey OpenMapLocal Woodland dataset.



© Crown copyright 2025. All rights reserved.
Ordnance survey licence number AC0000808122.



Beauuly to Spittal



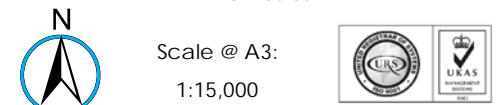

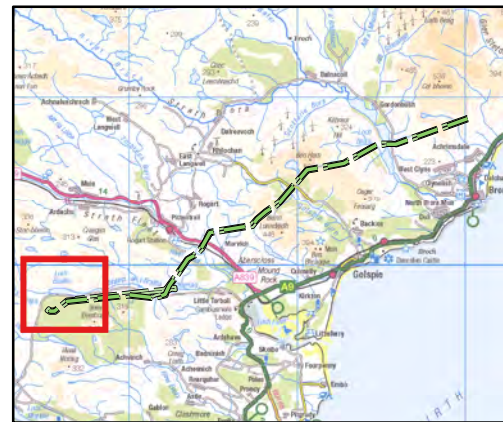
Figure 23
Goose and Swan Winter Roost
VP Locations and Viewsheds
Map 6

- Key**
- OHL Route Alignment and Tracks**
- OHL Alignment
 - Limit of Deviation for OHL (LoD)
 - 500m buffer from LoD
 - Tower
 - Permanent access track
 - Temporary access track
 - Vantage Point
- VP Viewshed**
- GS 110

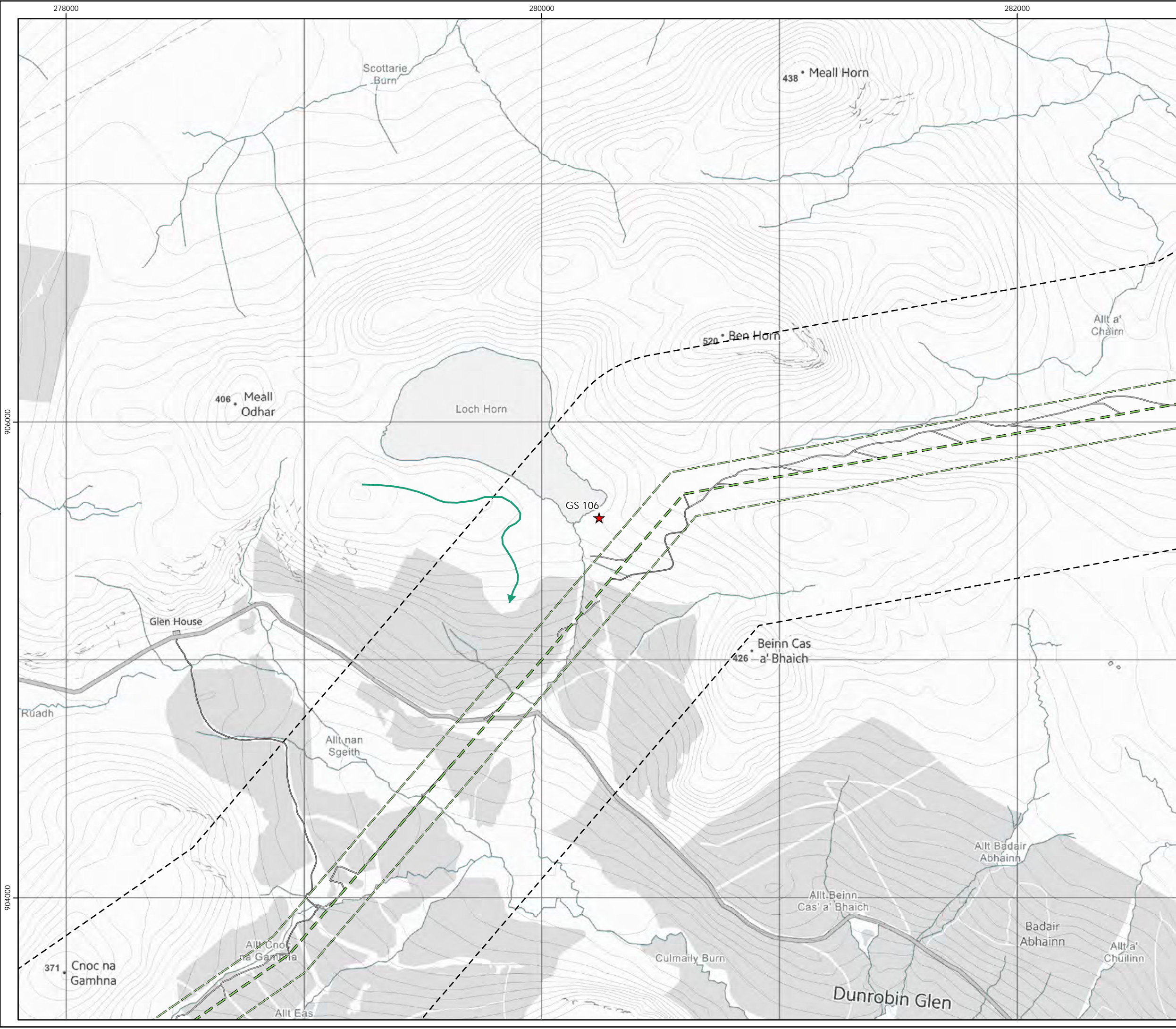
Generated using Ordnance Survey's Terrain 50 dataset that does not take into account the screening effects of buildings.

Observer height 1.5m above ground.
Viewshed height modelled 10m above ground.

Forestry has been used to screen visibility at a height of 10m using the Ordnance Survey OpenMapLocal Woodland dataset.



© Crown copyright 2025. All rights reserved.
Ordnance survey licence number AC0000808122.



Beaulieu to Spittal



Figure 24a
Goose and Swans Roost Activity
Kites, eagles and owls - Map 3

Key

OHL Route Alignment and Tracks

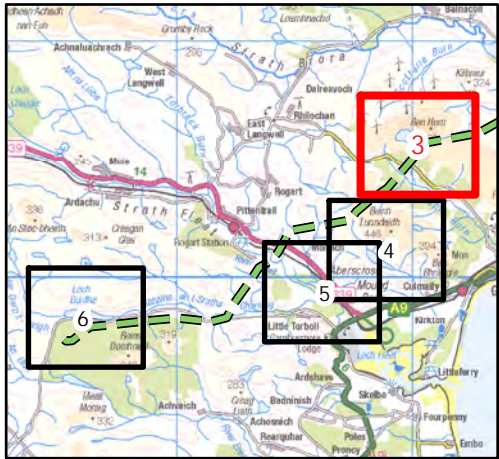
- OHL Alignment
- Limit of Deviation for OHL (LoD)
- 500m buffer from LoD
- Tower
- Permanent access track
- Temporary access track
- Vantage Point

Target species registrations

- Red kite

Height Band

- Below 5m height
- 5 - 70m height
- Above 70m height
- On ground
- Heard only

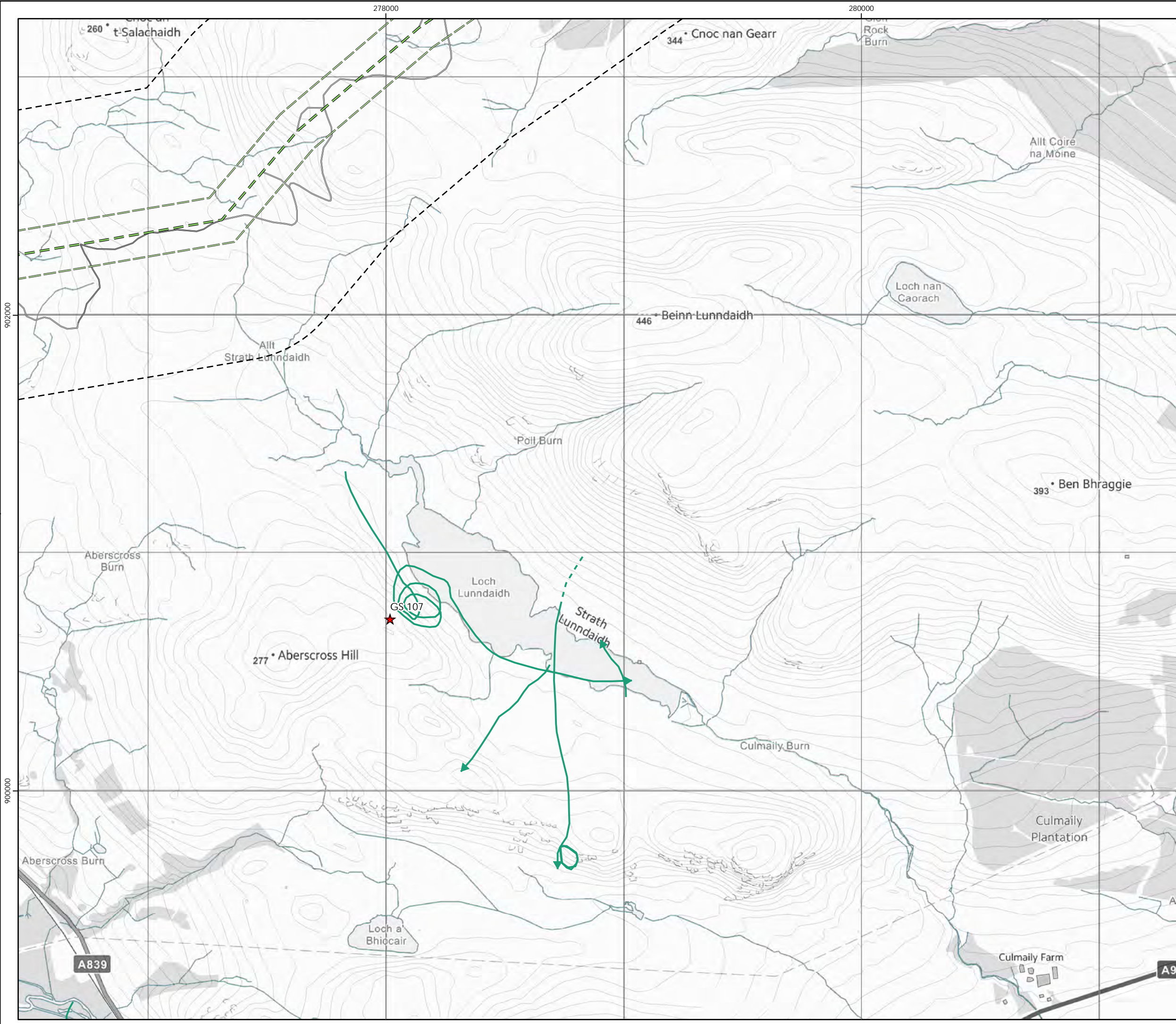


0 0.175 0.35 0.7
Kilometres

N

Scale @ A3:
1:15,000

© Crown copyright 2025. All rights reserved.
Ordnance survey licence number AC0000808122.

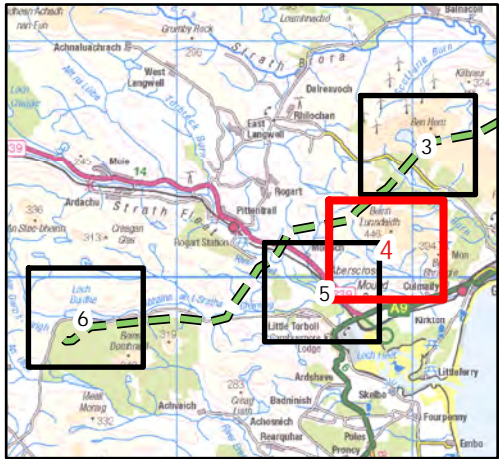


Beaulieu to Spittal



Figure 24a
Goose and Swans Roost Activity
Kites, eagles and owls - Map 4

- Key**
- OHL Route Alignment and Tracks**
- OHL Alignment
 - Limit of Deviation for OHL (LoD)
 - 500m buffer from LoD
 - Tower
 - Permanent access track
 - Temporary access track
 - Vantage Point
- Target species registrations**
- Red kite
- Height Band**
- Below 5m height
 - 5 - 70m height
 - Above 70m height
 - On ground
 - Heard only



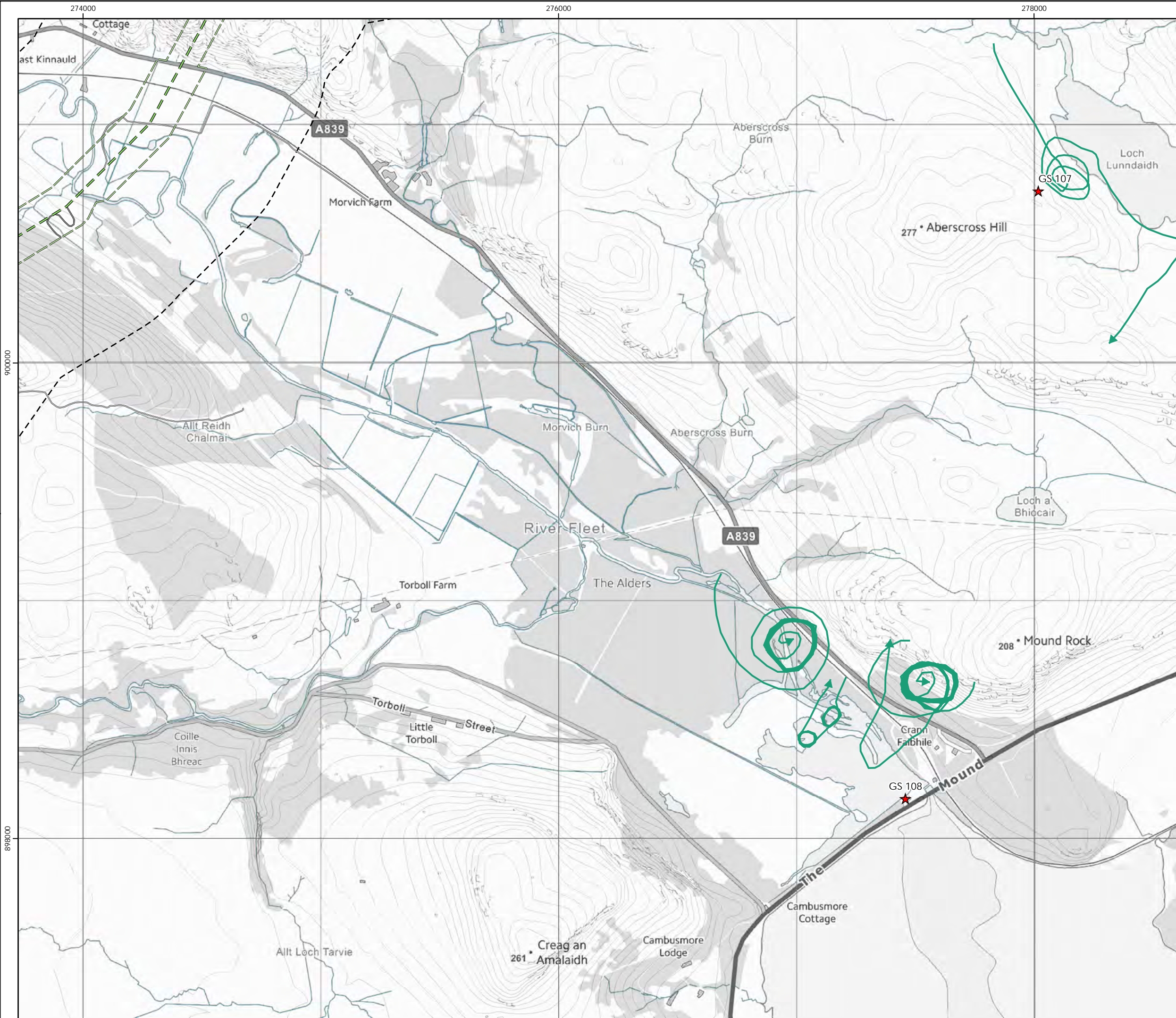
0 0.175 0.35 0.7
Kilometres



Scale @ A3:
1:15,000



© Crown copyright 2025. All rights reserved.
Ordnance survey licence number AC0000808122.

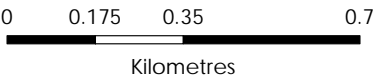
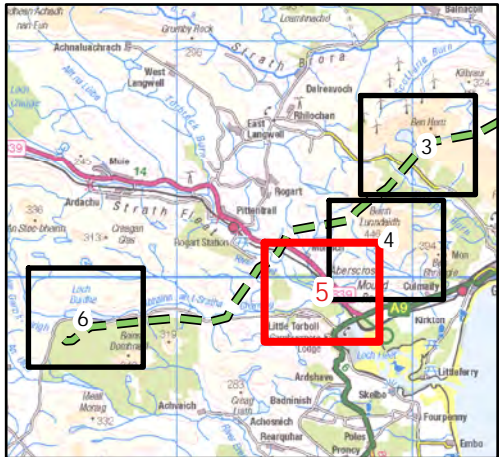


Beaulieu to Spittal



Figure 24a
Goose and Swans Roost Activity
Kites, eagles and owls - Map 5

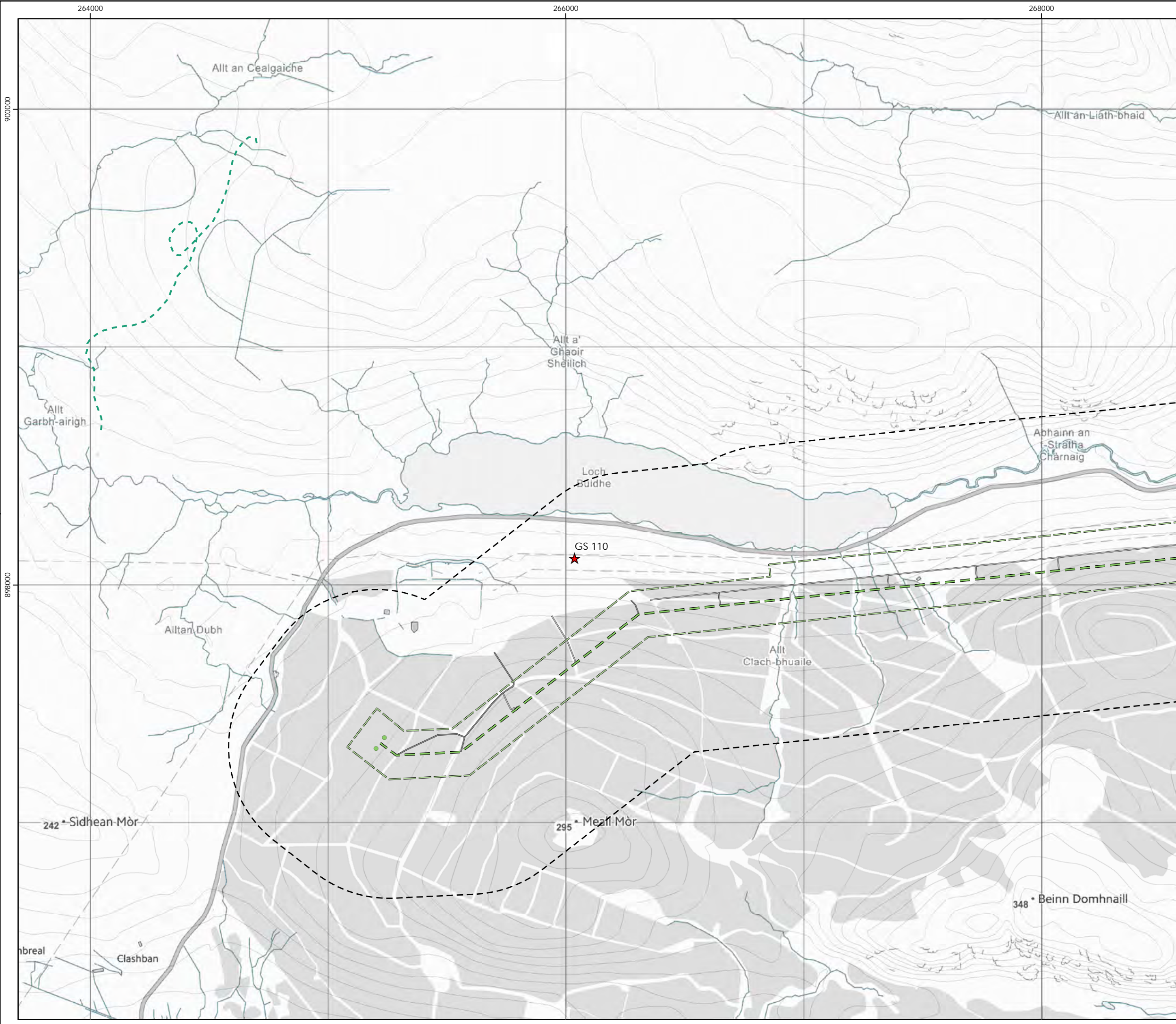
- Key**
- OHL Route Alignment and Tracks**
- OHL Alignment
 - Limit of Deviation for OHL (LoD)
 - 500m buffer from LoD
 - Tower
 - Permanent access track
 - Temporary access track
 - Vantage Point
- Target species registrations**
- Red kite
- Height Band**
- Below 5m height
 - 5 - 70m height
 - Above 70m height
 - On ground
 - Heard only



Scale @ A3:
1:15,000



© Crown copyright 2025. All rights reserved.
Ordnance survey licence number AC0000808122.

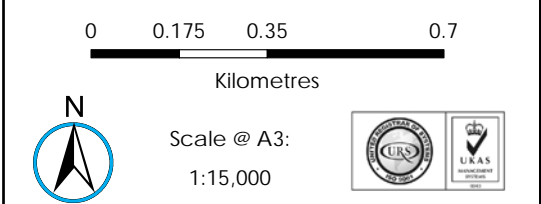
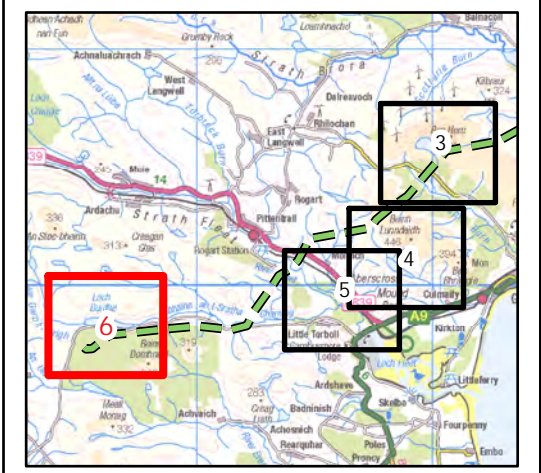


Beaulieu to Spittal

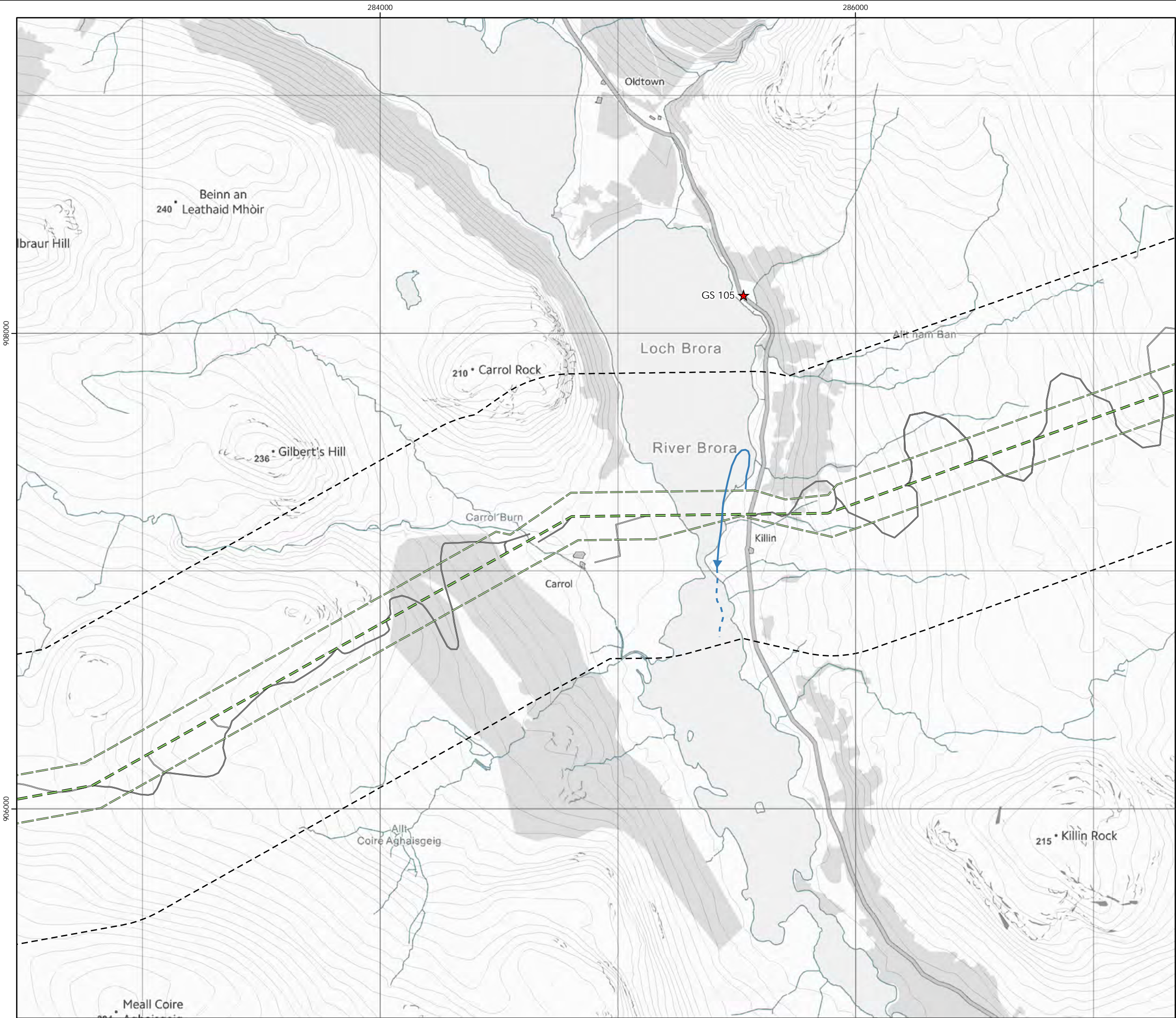


Figure 24a
Goose and Swans Roost Activity
Kites, eagles and owls - Map 6

- Key**
- OHL Route Alignment and Tracks**
- OHL Alignment
 - Limit of Deviation for OHL (LoD)
 - 500m buffer from LoD
 - Tower
 - Permanent access track
 - Temporary access track
 - Vantage Point
- Target species registrations**
- Red kite
- Height Band**
- Below 5m height
 - 5 - 70m height
 - Above 70m height
 - On ground
 - Heard only



© Crown copyright 2025. All rights reserved.
Ordnance survey licence number AC0000808122.

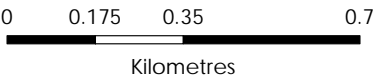
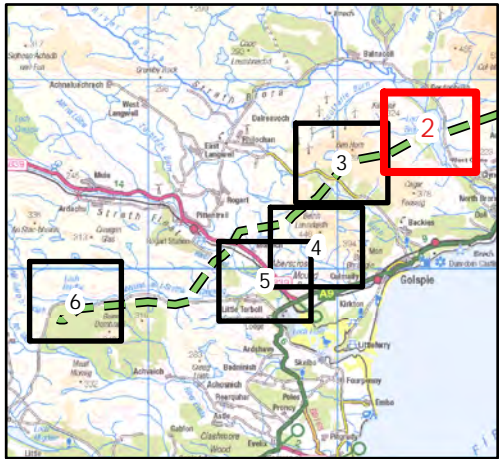


Beauly to Spittal



Figure 24b
Goose and Swans Roost Activity
Other raptors - Map 2

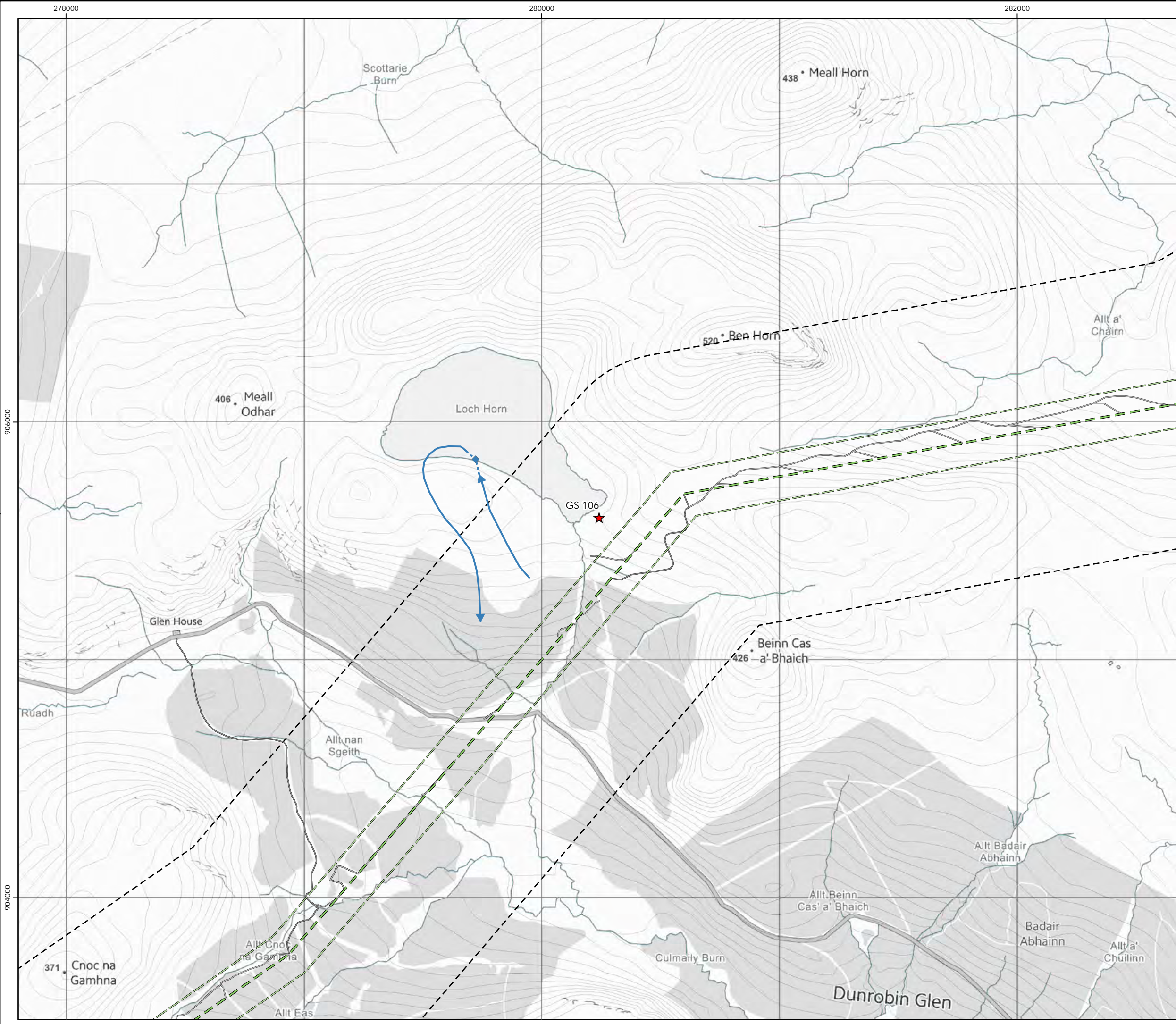
- Key**
- OHL Route Alignment and Tracks**
- OHL Alignment
 - Limit of Deviation for OHL (LoD)
 - 500m buffer from LoD
 - Tower
 - Permanent access track
 - Temporary access track
 - Vantage Point
- Target species registrations**
- Merlin
 - Osprey
- Height Band**
- Below 5m height
 - 5 - 70m height
 - Above 70m height
 - On ground
 - Heard only



Scale @ A3:
1:15,000



© Crown copyright 2025. All rights reserved.
Ordnance survey licence number AC0000808122.



Beaulieu to Spittal



Figure 24b
Goose and Swans Roost Activity
Other raptors - Map 3

Key

OHL Route Alignment and Tracks

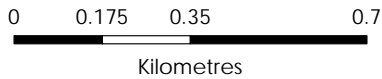
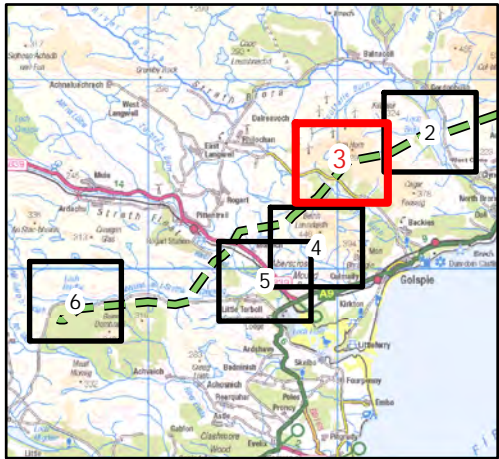
- OHL Alignment
- Limit of Deviation for OHL (LoD)
- 500m buffer from LoD
- Tower
- Permanent access track
- Temporary access track
- Vantage Point

Target species registrations

- Merlin
- Osprey

Height Band

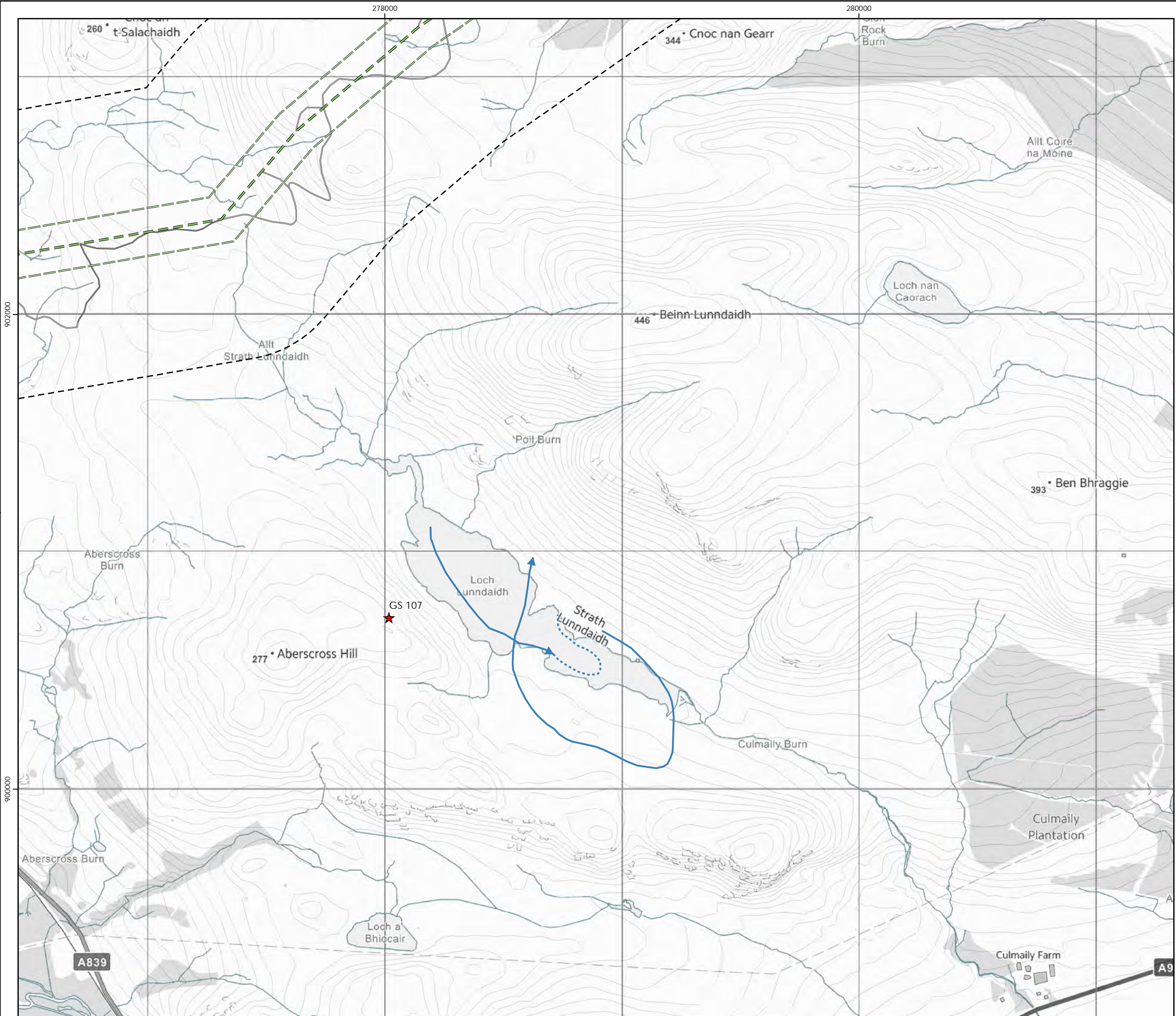
- Below 5m height
- 5 - 70m height
- Above 70m height
- On ground
- Heard only



Scale @ A3:
1:15,000



© Crown copyright 2025. All rights reserved.
Ordnance survey licence number AC0000808122.



Beaulieu to Spittal



Figure 24b
Goose and Swans Roost Activity
Other raptors - Map 4

Key

OHL Route Alignment and Tracks

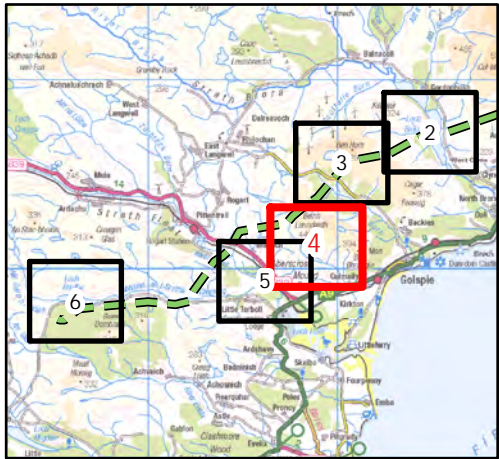
- OHL Alignment
- Limit of Deviation for OHL (LoD)
- 500m buffer from LoD
- Tower
- Permanent access track
- Temporary access track
- Vantage Point

Target species registrations

- Merlin
- Osprey

Height Band

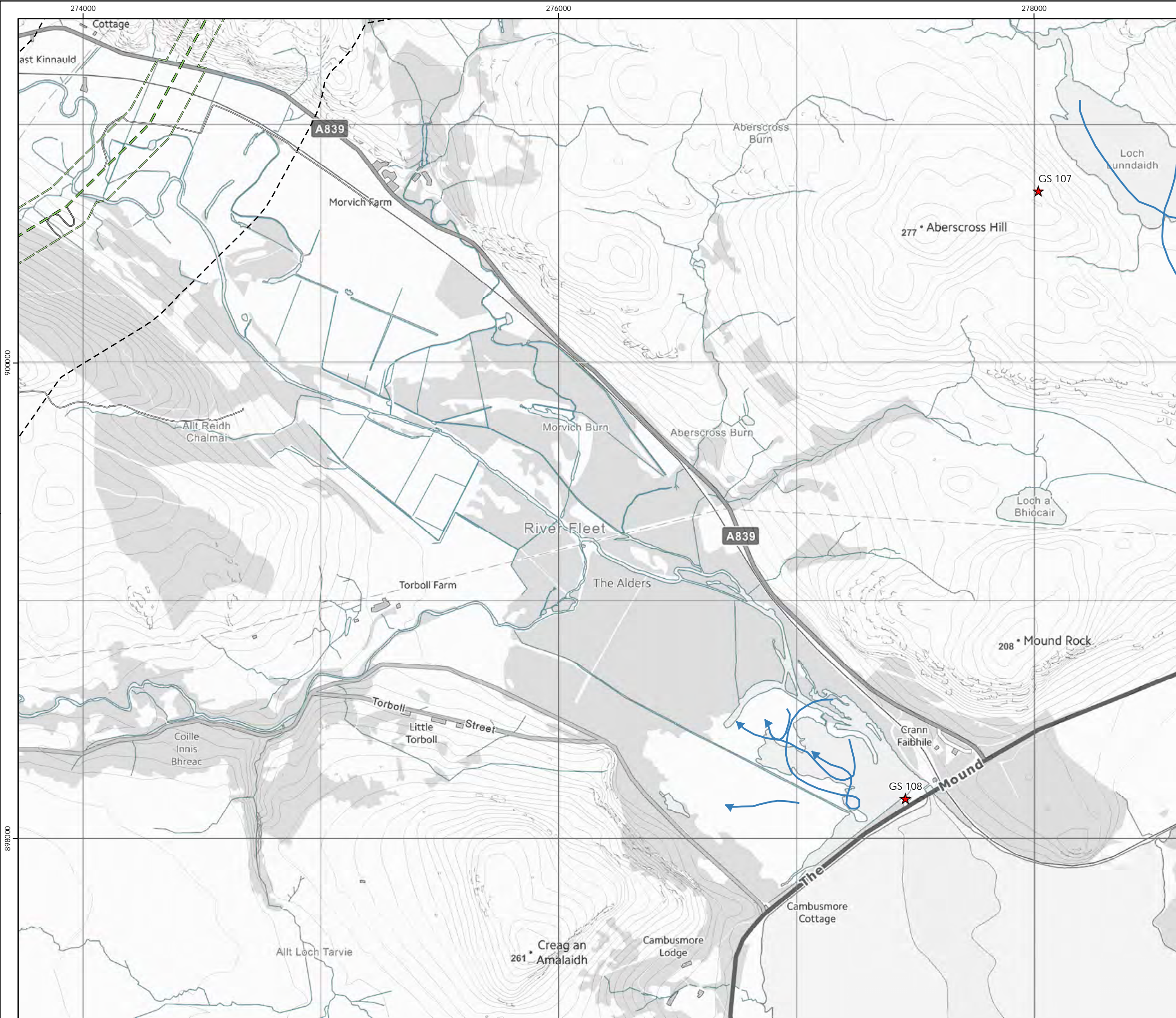
- Below 5m height
- 5 - 70m height
- Above 70m height
- On ground
- Heard only



0 0.175 0.35 0.7
Kilometres

N
Scale @ A3:
1:15,000

© Crown copyright 2025. All rights reserved.
Ordnance survey licence number AC0000808122.



Beaulieu to Spittal



Figure 24b
Goose and Swans Roost Activity
Other raptors - Map 5

Key

OHL Route Alignment and Tracks

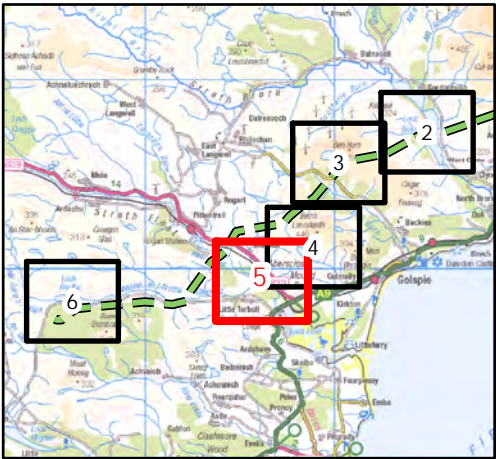
- OHL Alignment
- Limit of Deviation for OHL (LoD)
- 500m buffer from LoD
- Tower
- Permanent access track
- Temporary access track
- Vantage Point

Target species registrations

- Merlin
- Osprey

Height Band

- Below 5m height
- 5 - 70m height
- Above 70m height
- On ground
- Heard only



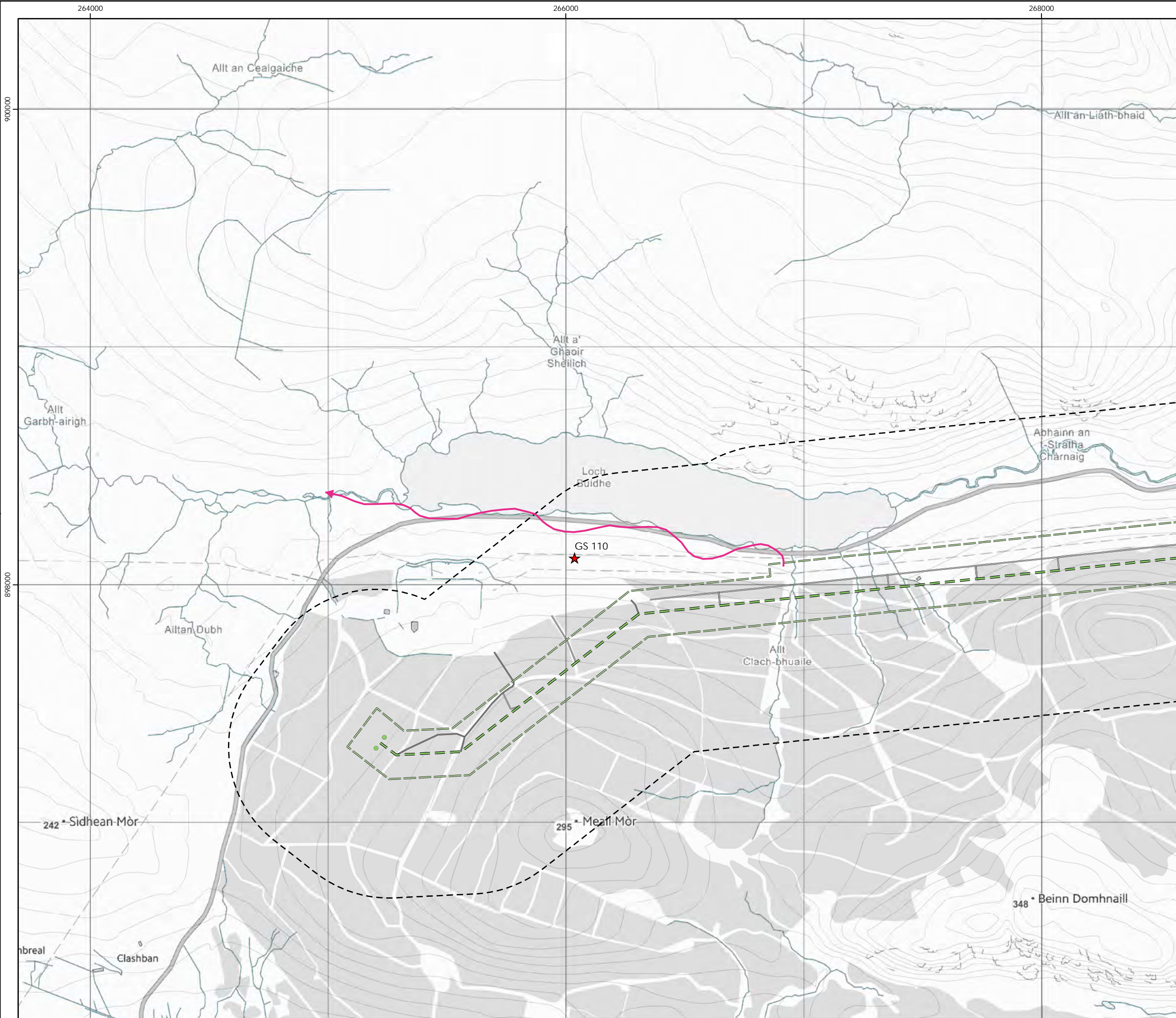
0 0.175 0.35 0.7
Kilometres



Scale @ A3:
1:15,000



© Crown copyright 2025. All rights reserved.
Ordnance survey licence number AC0000808122.

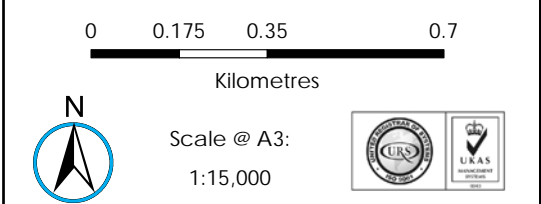
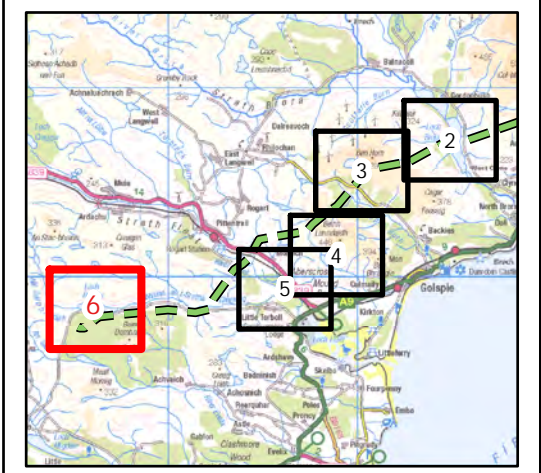


Beaulieu to Spittal

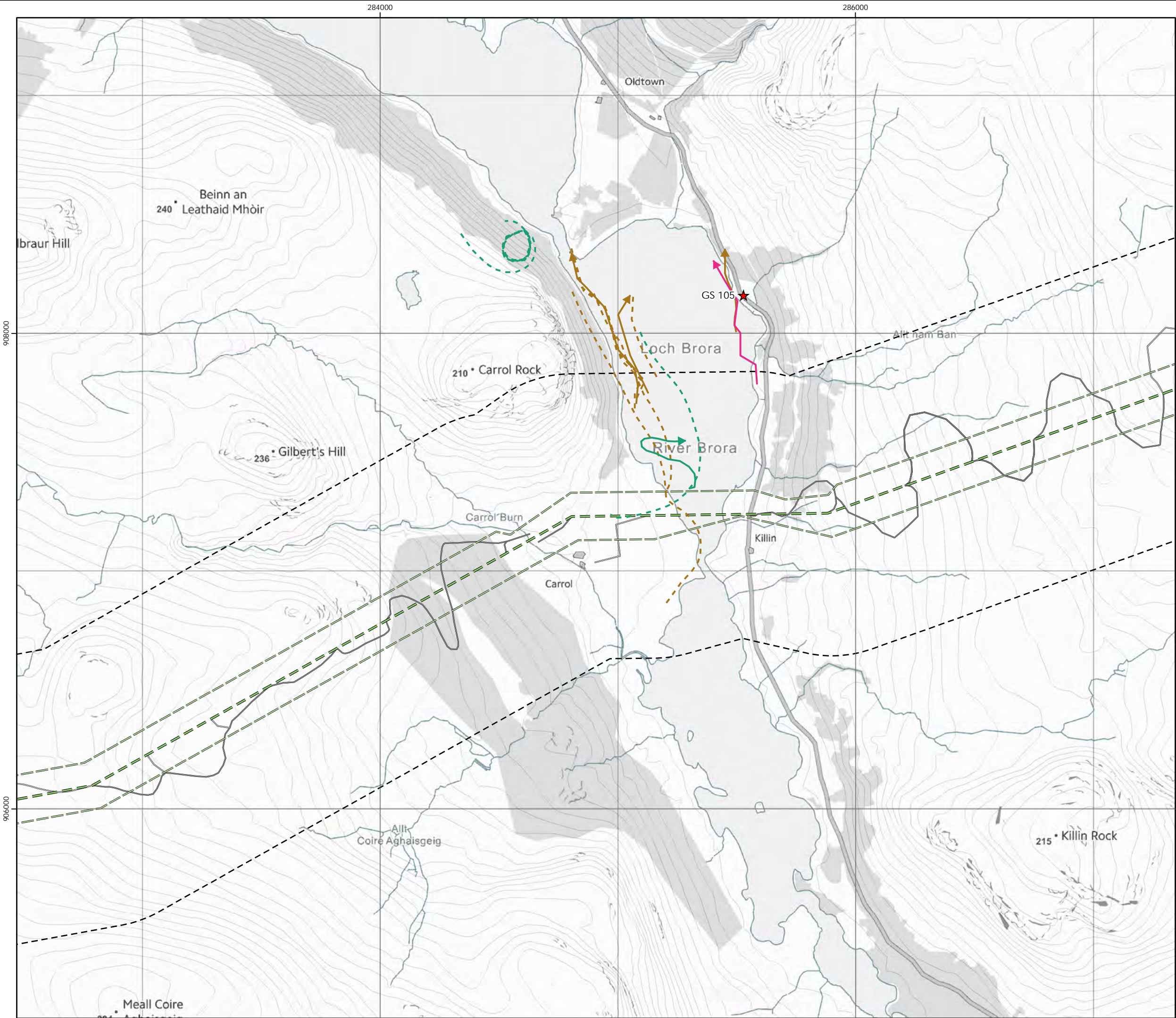


Figure 24b
Goose and Swans Roost Activity
Other raptors - Map 6

- Key**
- OHL Route Alignment and Tracks**
- OHL Alignment
 - Limit of Deviation for OHL (LoD)
 - 500m buffer from LoD
 - Tower
 - Permanent access track
 - Temporary access track
 - Vantage Point
- Target species registrations**
- Merlin
 - Osprey
- Height Band**
- Below 5m height
 - 5 - 70m height
 - Above 70m height
 - On ground
 - Heard only



© Crown copyright 2025. All rights reserved.
Ordnance survey licence number AC0000808122.



Beauly to Spittal



Figure 24c
Goose and Swans Roost Activity
Gulls - Map 2

Key

OHL Route Alignment and Tracks

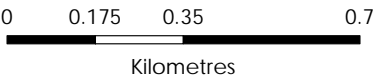
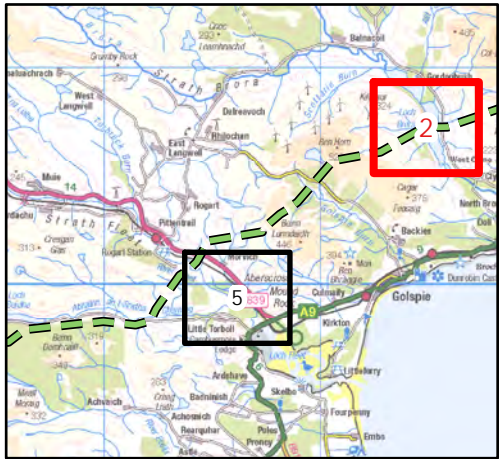
- OHL Alignment
- Limit of Deviation for OHL (LoD)
- 500m buffer from LoD
- Tower
- Permanent access track
- Temporary access track
- Vantage Point

Target species registrations

- Common gull
- Black-headed gull
- Lesser black-backed gull
- Herring gull

Height Band

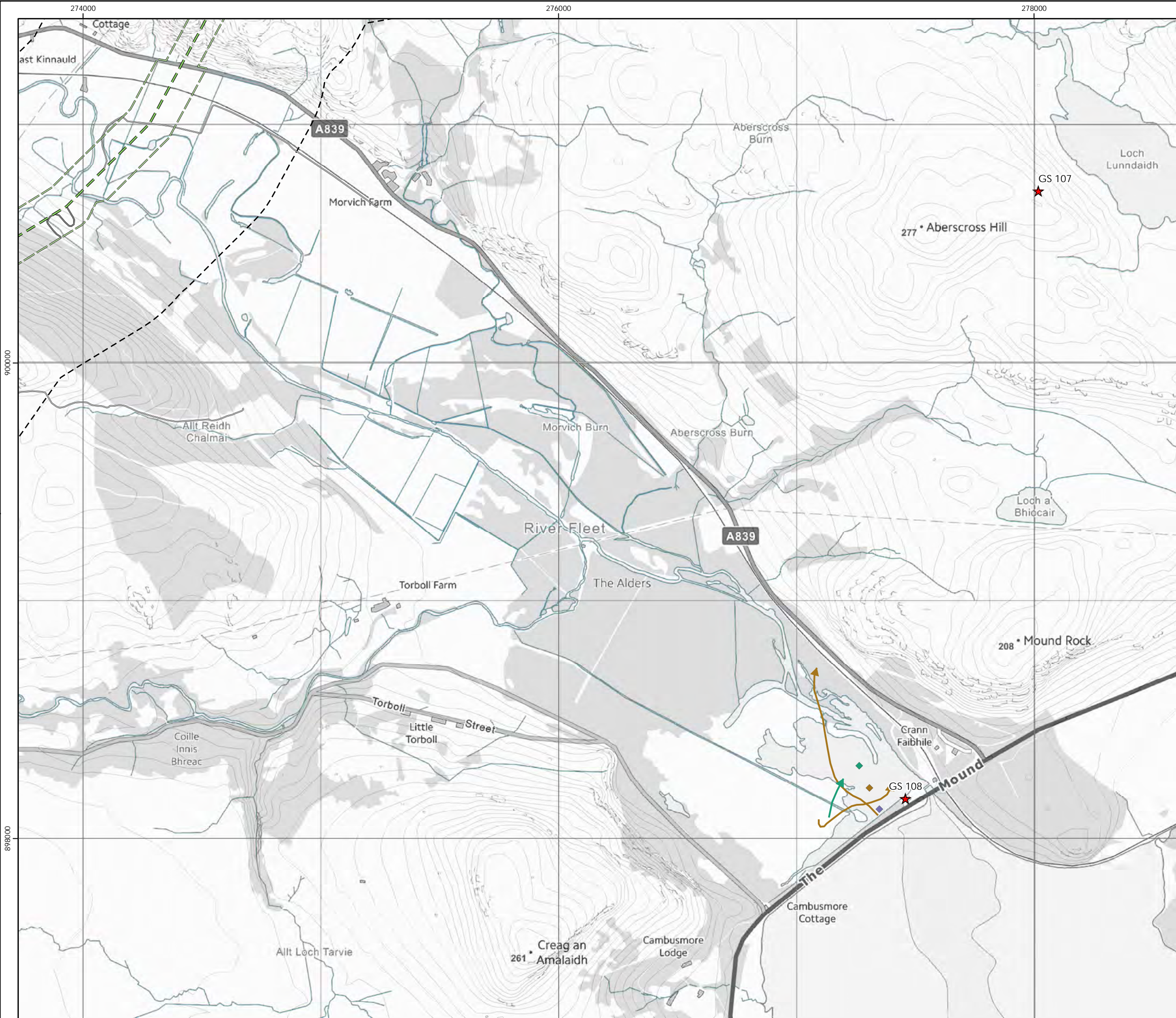
- Below 5m height
- 5 - 70m height
- Above 70m height
- On ground
- Heard only



Scale @ A3:
1:15,000



© Crown copyright 2025. All rights reserved.
Ordnance survey licence number AC0000808122.

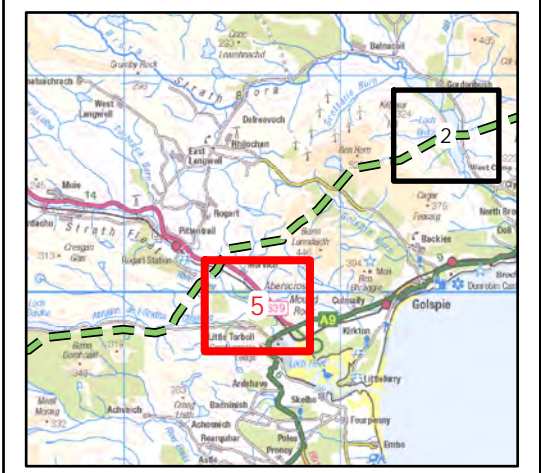


Beaulieu to Spittal

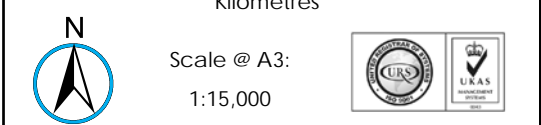


Figure 24c
Goose and Swans Roost Activity
Gulls - Map 5

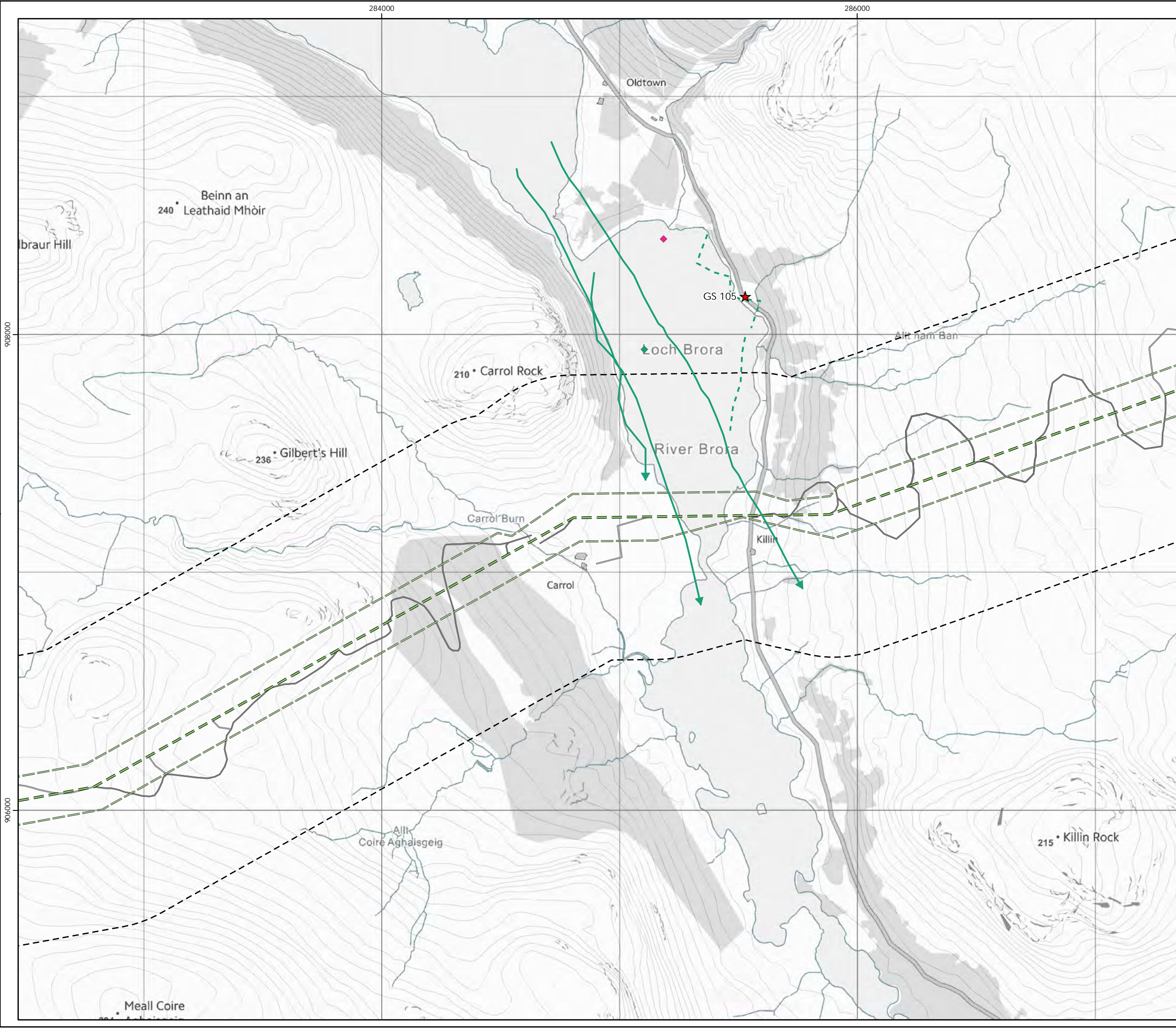
- Key**
- OHL Route Alignment and Tracks**
- OHL Alignment
 - Limit of Deviation for OHL (LoD)
 - 500m buffer from LoD
 - Tower
 - Permanent access track
 - Temporary access track
 - Vantage Point
- Target species registrations**
- Common gull
 - Black-headed gull
 - Lesser black-backed gull
 - Herring gull
- Height Band**
- Below 5m height
 - 5 - 70m height
 - Above 70m height
 - On ground
 - Heard only



0 0.175 0.35 0.7
Kilometres



© Crown copyright 2025. All rights reserved.
Ordnance survey licence number AC0000808122.



Beauly to Spittal



Figure 24d
Goose and Swans Roost Activity
Geese and Swans - Map 2

Key

OHL Route Alignment and Tracks

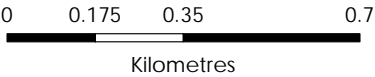
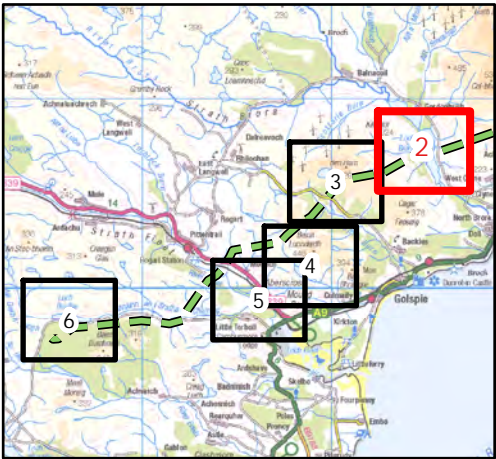
- OHL Alignment
- Limit of Deviation for OHL (LoD)
- 500m buffer from LoD
- Tower
- Permanent access track
- Temporary access track
- Vantage Point

Target species registrations

- Greylag goose
- Mute swan
- Whooper swan
- Pink-footed goose

Height Band

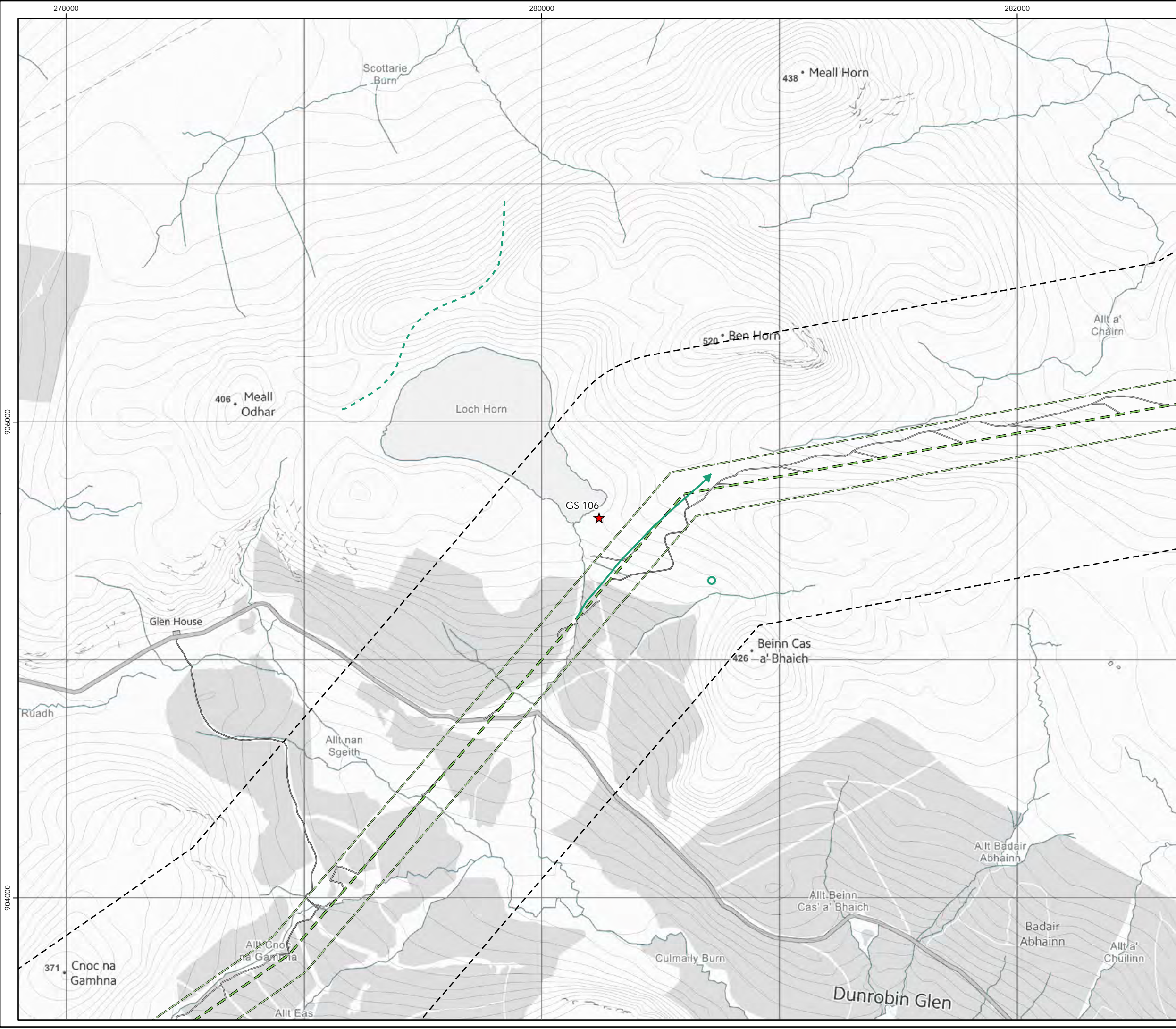
- Below 5m height
- 5 - 70m height
- Above 70m height
- On ground
- Heard only



Scale @ A3:
1:15,000



© Crown copyright 2025. All rights reserved.
Ordnance survey licence number AC0000808122.

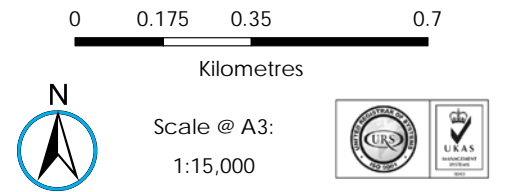
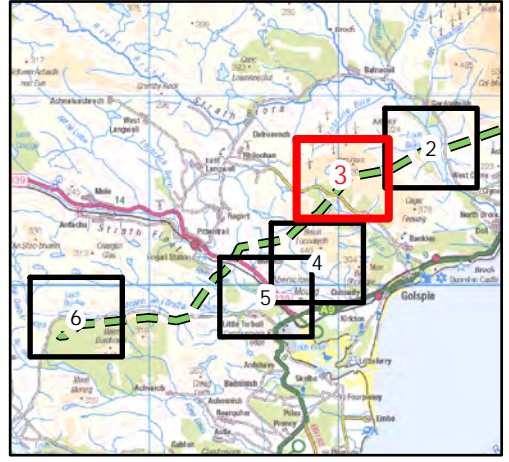


Beaulieu to Spittal

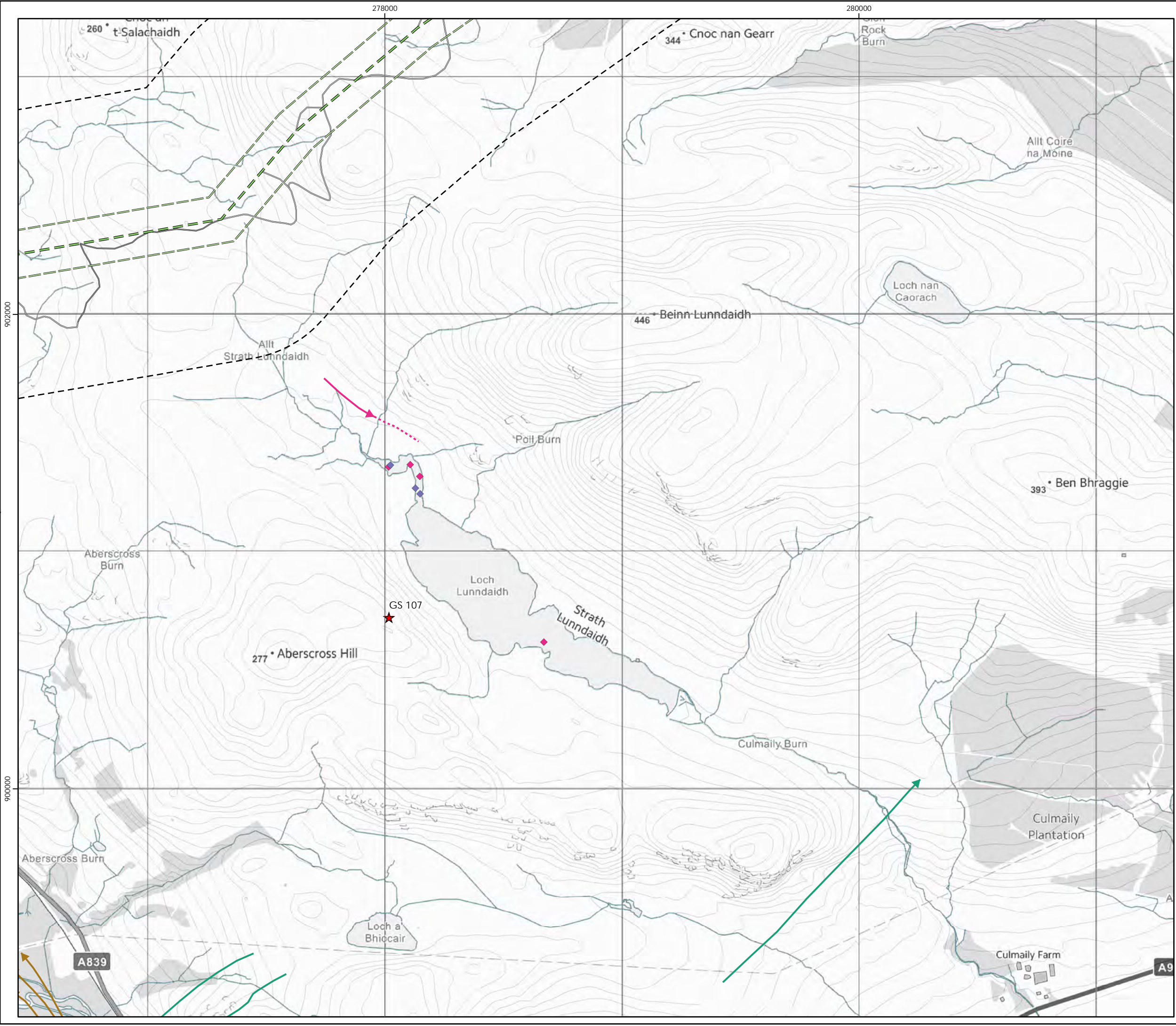


Figure 24d
Goose and Swans Roost Activity
Geese and Swans - Map 3

- Key**
- OHL Route Alignment and Tracks**
- OHL Alignment
 - Limit of Deviation for OHL (LoD)
 - 500m buffer from LoD
 - Tower
 - Permanent access track
 - Temporary access track
 - Vantage Point
- Target species registrations**
- Greylag goose
 - Mute swan
 - Whooper swan
 - Pink-footed goose
- Height Band**
- Below 5m height
 - 5 - 70m height
 - Above 70m height
 - On ground
 - Heard only



© Crown copyright 2025. All rights reserved.
Ordnance survey licence number AC0000808122.

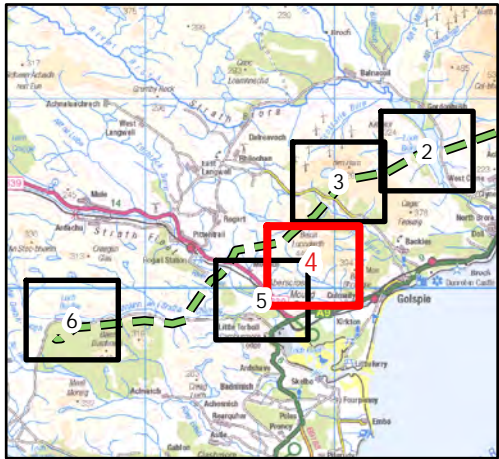


Beaulieu to Spittal



Figure 24d
Goose and Swans Roost Activity
Geese and Swans - Map 4

- Key**
- OHL Route Alignment and Tracks**
- OHL Alignment
 - Limit of Deviation for OHL (LoD)
 - 500m buffer from LoD
 - Tower
 - Permanent access track
 - Temporary access track
 - Vantage Point
- Target species registrations**
- Greylag goose
 - Mute swan
 - Whooper swan
 - Pink-footed goose
- Height Band**
- Below 5m height
 - 5 - 70m height
 - Above 70m height
 - On ground
 - Heard only



0 0.175 0.35 0.7

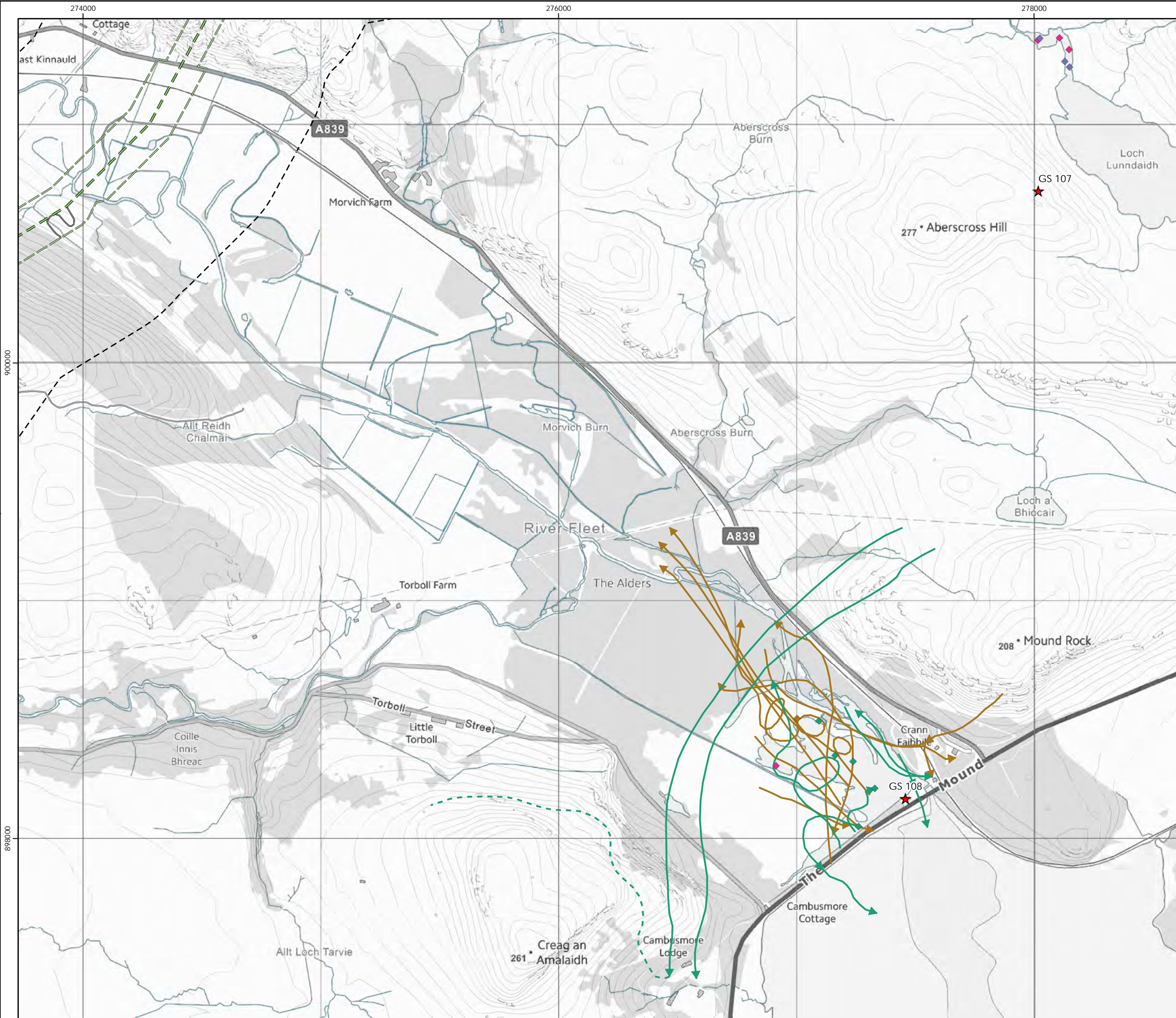
Kilometres



Scale @ A3:
1:15,000



© Crown copyright 2025. All rights reserved.
Ordnance survey licence number AC0000808122.

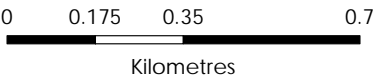
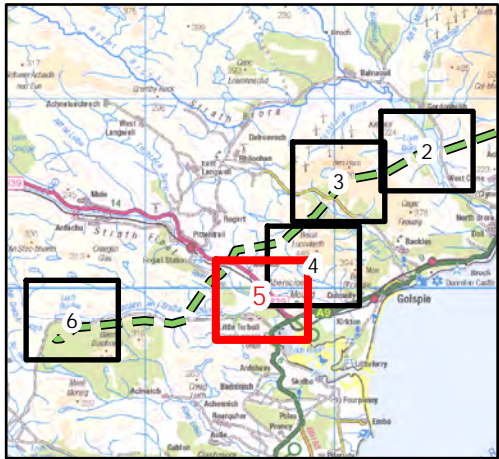


Beaulieu to Spittal



Figure 24d
Goose and Swans Roost Activity
Geese and Swans - Map 5

- Key**
- OHL Route Alignment and Tracks**
- OHL Alignment
 - Limit of Deviation for OHL (LoD)
 - 500m buffer from LoD
 - Tower
 - Permanent access track
 - Temporary access track
 - Vantage Point
- Target species registrations**
- Greylag goose
 - Mute swan
 - Whooper swan
 - Pink-footed goose
- Height Band**
- Below 5m height
 - 5 - 70m height
 - Above 70m height
 - On ground
 - Heard only



Scale @ A3:
1:15,000



© Crown copyright 2025. All rights reserved.
Ordnance survey licence number AC0000808122.



Beaulieu to Spittal



Figure 24d
Goose and Swans Roost Activity
Geese and Swans - Map 6

Key

OHL Route Alignment and Tracks

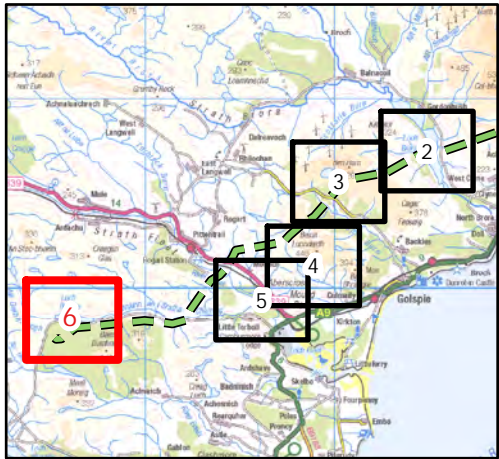
- OHL Alignment
- Limit of Deviation for OHL (LoD)
- 500m buffer from LoD
- Tower
- Permanent access track
- Temporary access track
- Vantage Point

Target species registrations

- Greylag goose
- Mute swan
- Whooper swan
- Pink-footed goose

Height Band

- Below 5m height
- 5 - 70m height
- Above 70m height
- On ground
- Heard only

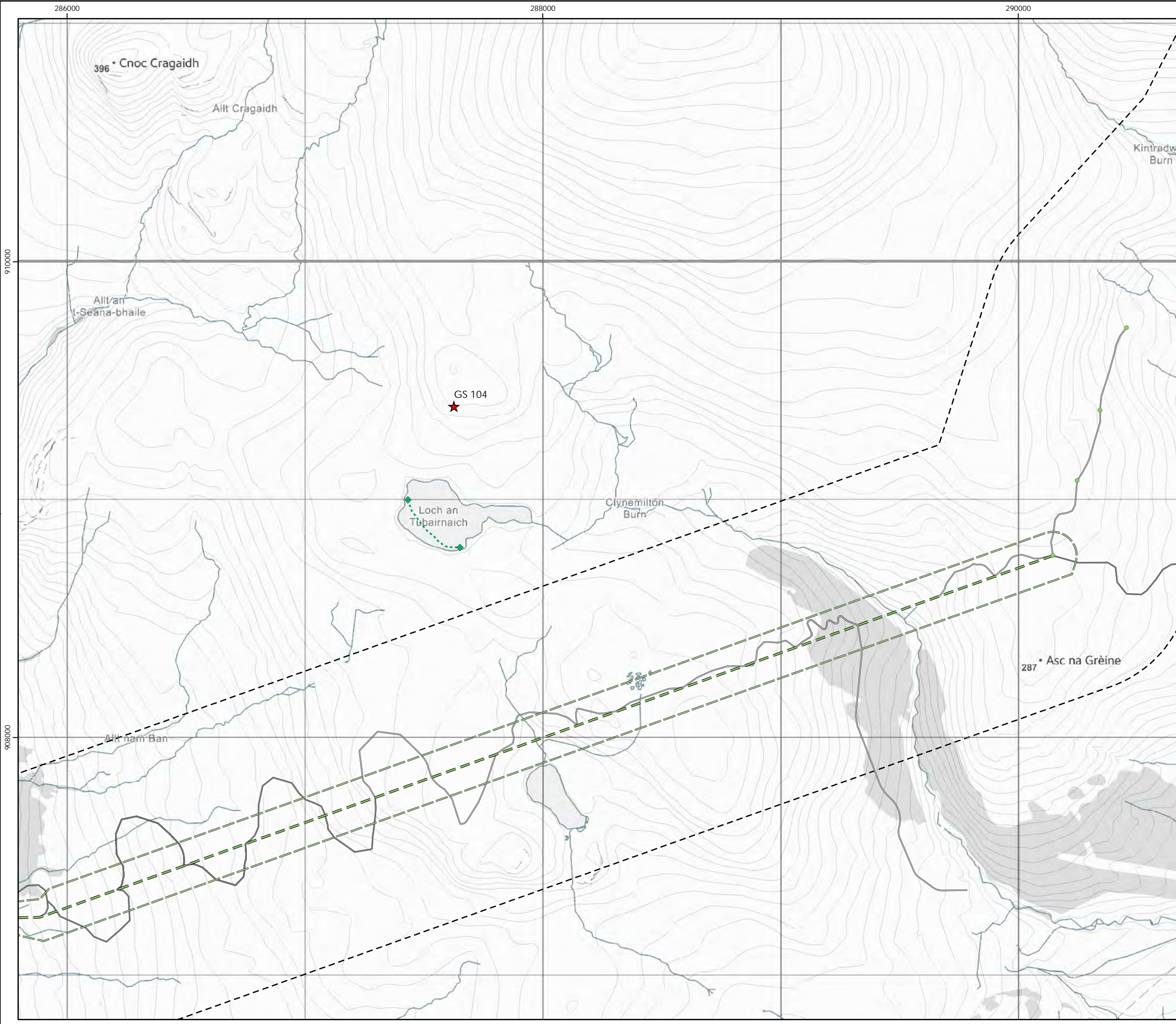


0 0.175 0.35 0.7
Kilometres

N
Scale @ A3:
1:15,000

UKAS
UNAS

© Crown copyright 2025. All rights reserved.
Ordnance survey licence number AC0000808122.

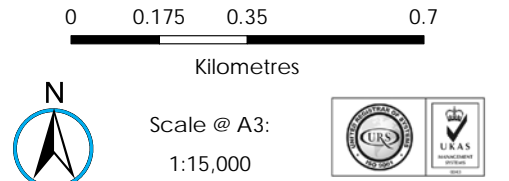
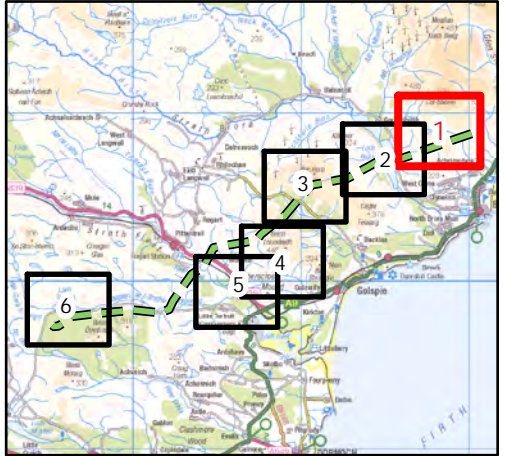


Beaulieu to Spittal

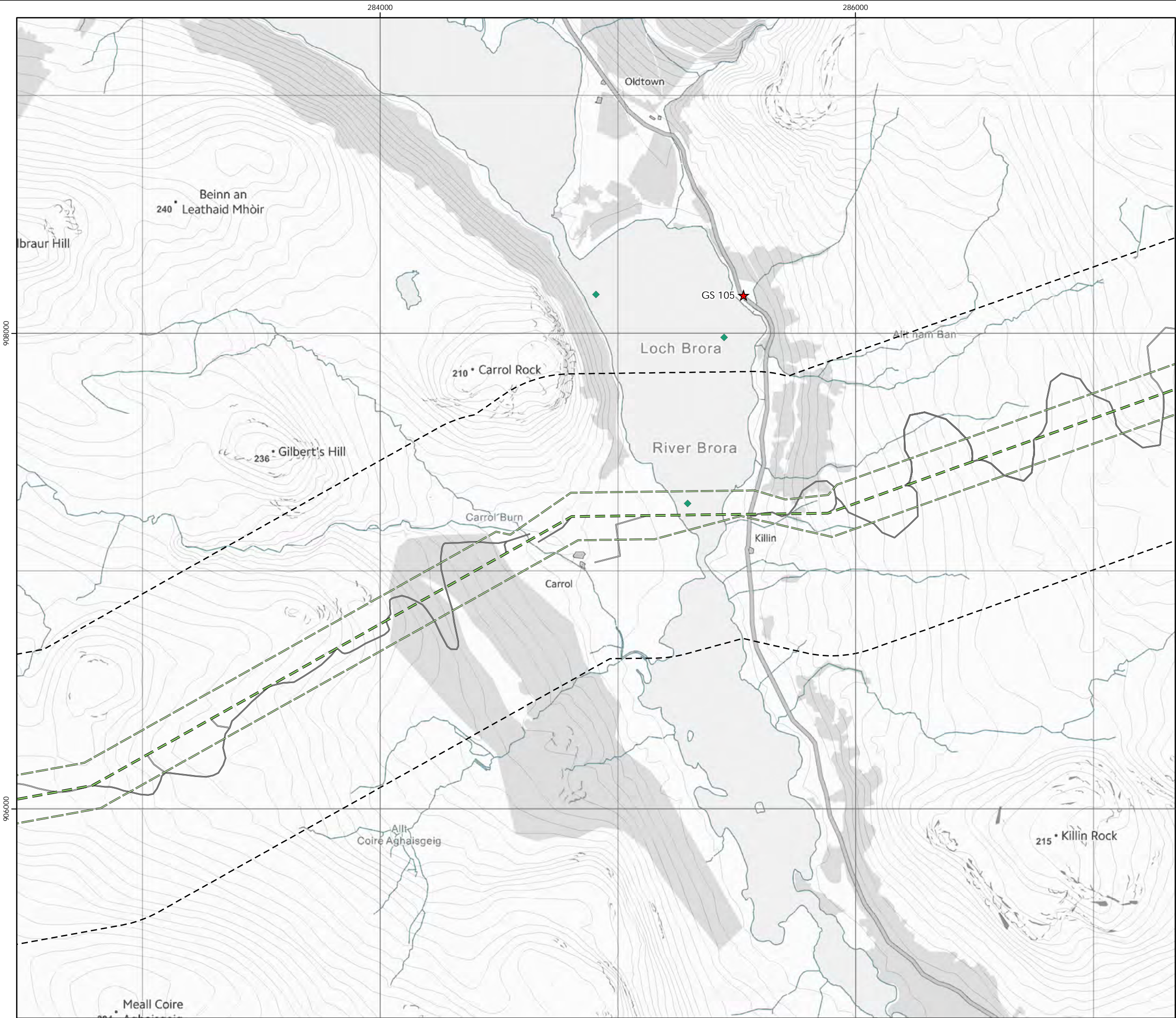


Figure 24e
Goose and Swans Roost Activity
Ducks - Map 1

- Key**
- OHL Route Alignment and Tracks**
- OHL Alignment
 - Limit of Deviation for OHL (LoD)
 - 500m buffer from LoD
 - Tower
 - Permanent access track
 - Temporary access track
 - Vantage Point
- Target species registrations**
- Goldeneye
 - Shelduck
 - Teal
 - Goosander
 - Red-breasted merganser
 - Tufted duck
 - Wigeon
- Height Band**
- Below 5m height
 - 5 - 70m height
 - Above 70m height
 - On ground
 - Heard only



© Crown copyright 2025. All rights reserved.
Ordnance survey licence number AC0000808122.

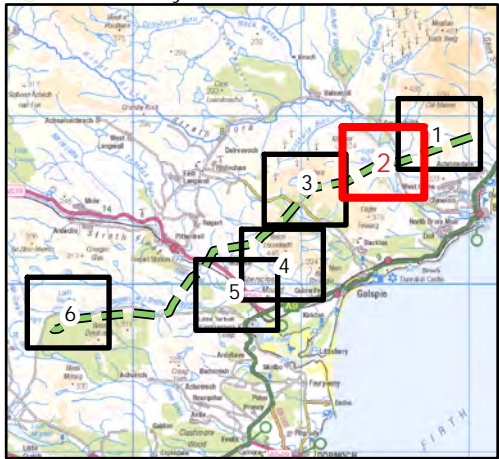


Beaulieu to Spittal



Figure 24e
Goose and Swans Roost Activity
Ducks - Map 2

- Key**
- OHL Route Alignment and Tracks**
- OHL Alignment
 - Limit of Deviation for OHL (LoD)
 - 500m buffer from LoD
 - Tower
 - Permanent access track
 - Temporary access track
 - Vantage Point
- Target species registrations**
- Goldeneye
 - Shelduck
 - Teal
 - Goosander
 - Red-breasted merganser
 - Tufted duck
 - Wigeon
- Height Band**
- Below 5m height
 - 5 - 70m height
 - Above 70m height
 - On ground
 - Heard only



0 0.175 0.35 0.7

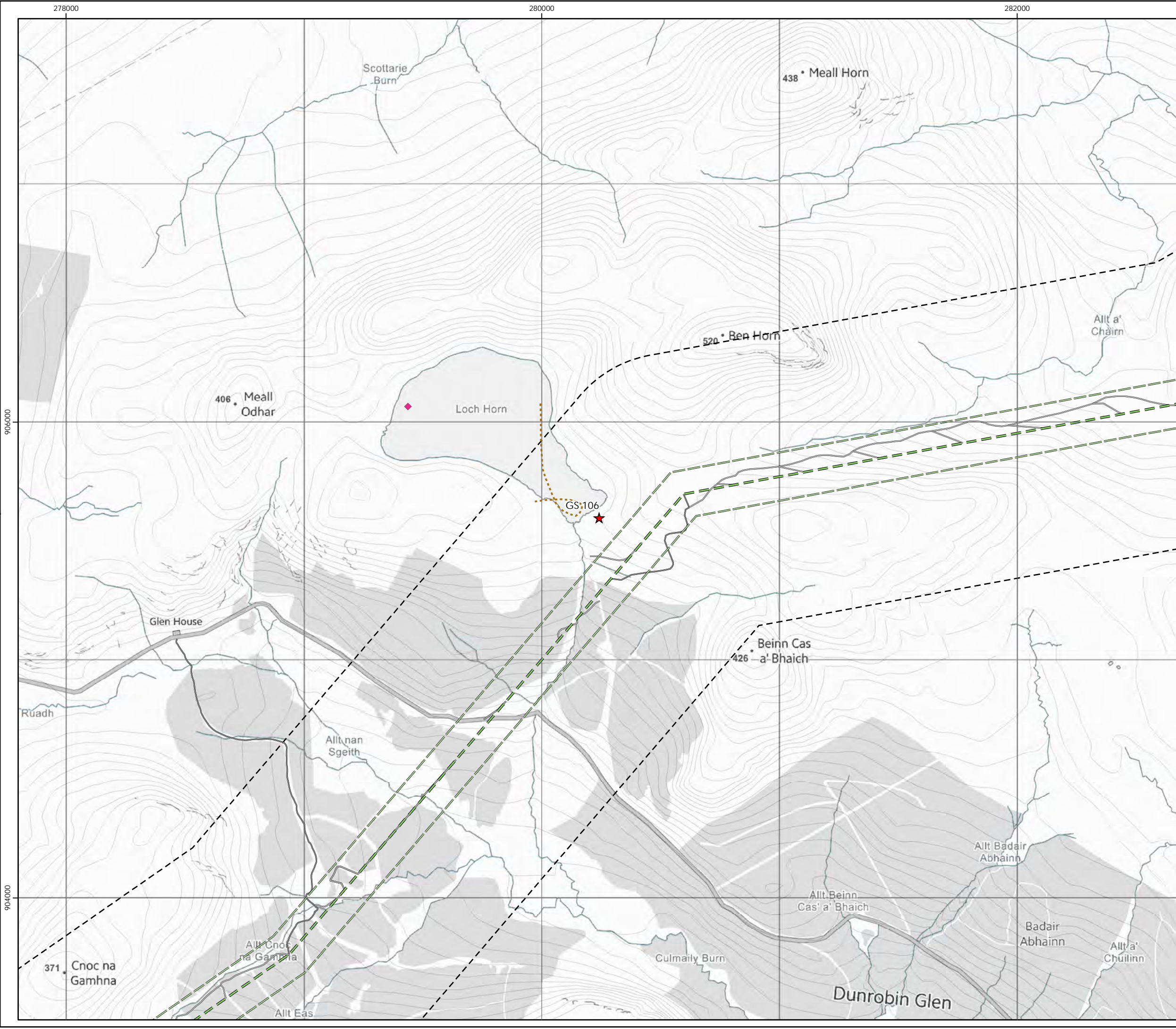
Kilometres



Scale @ A3:
1:15,000



© Crown copyright 2025. All rights reserved.
Ordnance survey licence number AC0000808122.

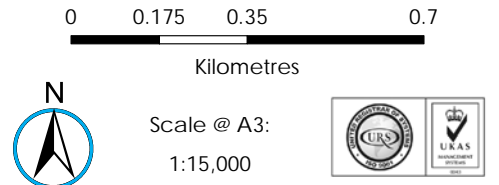
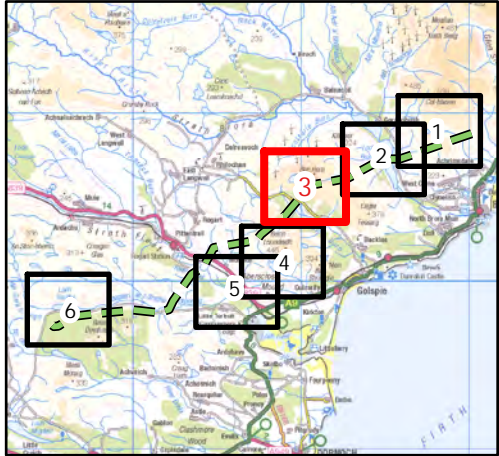


Beaulieu to Spittal

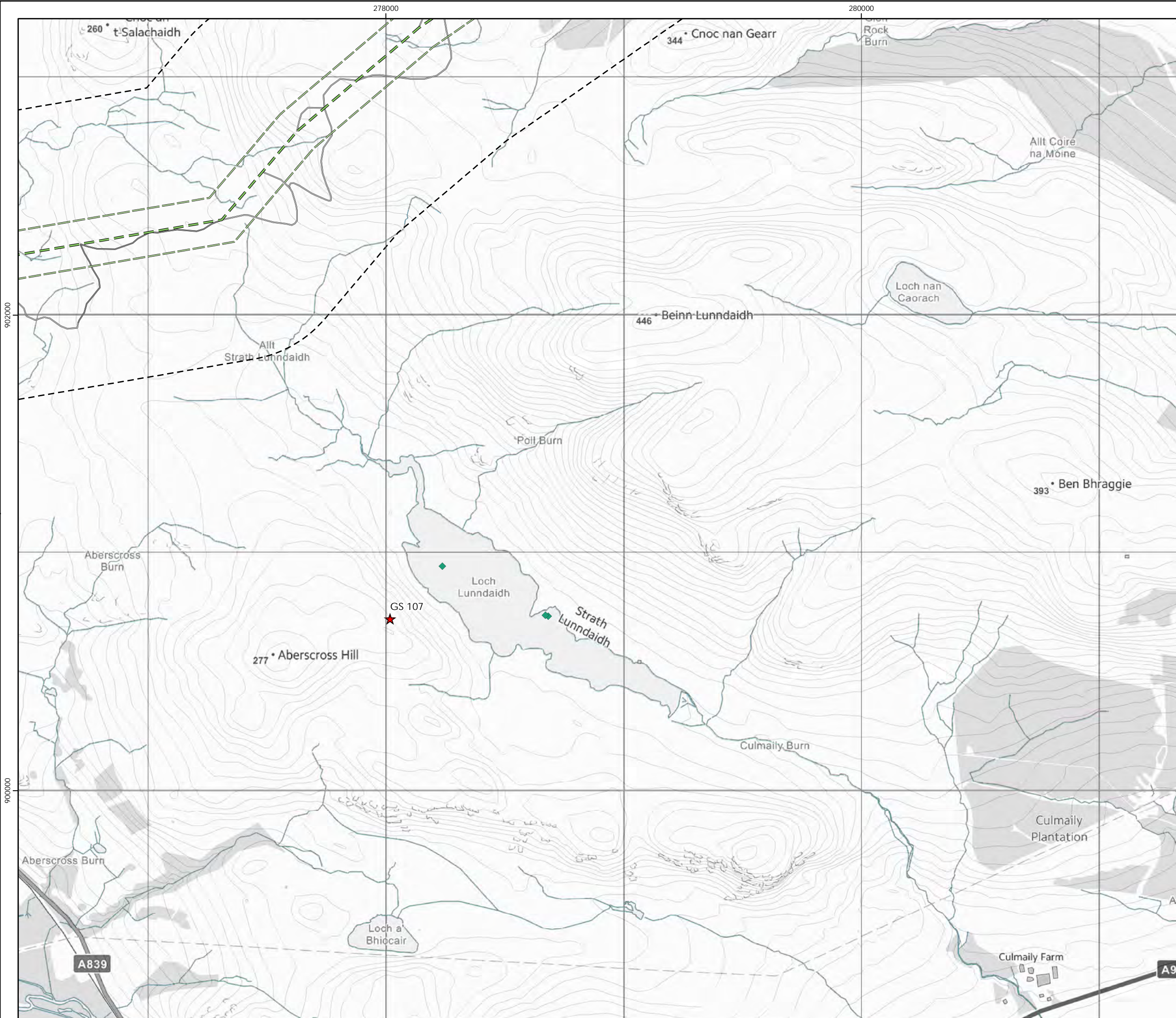


Figure 24e
Goose and Swans Roost Activity
Ducks - Map 3

- Key**
- OHL Route Alignment and Tracks**
- OHL Alignment
 - Limit of Deviation for OHL (LoD)
 - 500m buffer from LoD
 - Tower
 - Permanent access track
 - Temporary access track
 - Vantage Point
- Target species registrations**
- Goldeneye
 - Shelduck
 - Teal
 - Goosander
 - Red-breasted merganser
 - Tufted duck
 - Wigeon
- Height Band**
- Below 5m height
 - 5 - 70m height
 - Above 70m height
 - On ground
 - Heard only



© Crown copyright 2025. All rights reserved.
Ordnance survey licence number AC0000808122.

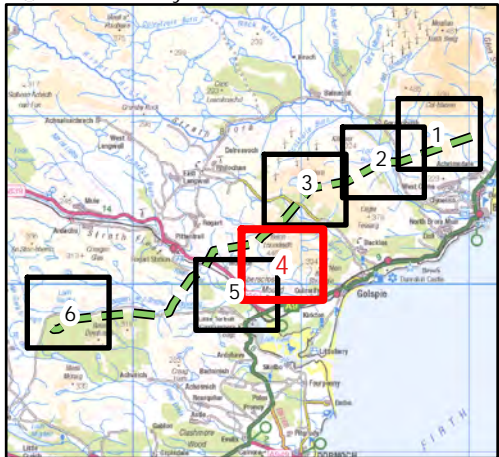


Beaulieu to Spittal



Figure 24e
Goose and Swans Roost Activity
Ducks - Map 4

- Key**
- OHL Route Alignment and Tracks**
- OHL Alignment
 - Limit of Deviation for OHL (LoD)
 - 500m buffer from LoD
 - Tower
 - Permanent access track
 - Temporary access track
 - Vantage Point
- Target species registrations**
- Goldeneye
 - Shelduck
 - Teal
 - Goosander
 - Red-breasted merganser
 - Tufted duck
 - Wigeon
- Height Band**
- Below 5m height
 - 5 - 70m height
 - Above 70m height
 - On ground
 - Heard only



0 0.175 0.35 0.7

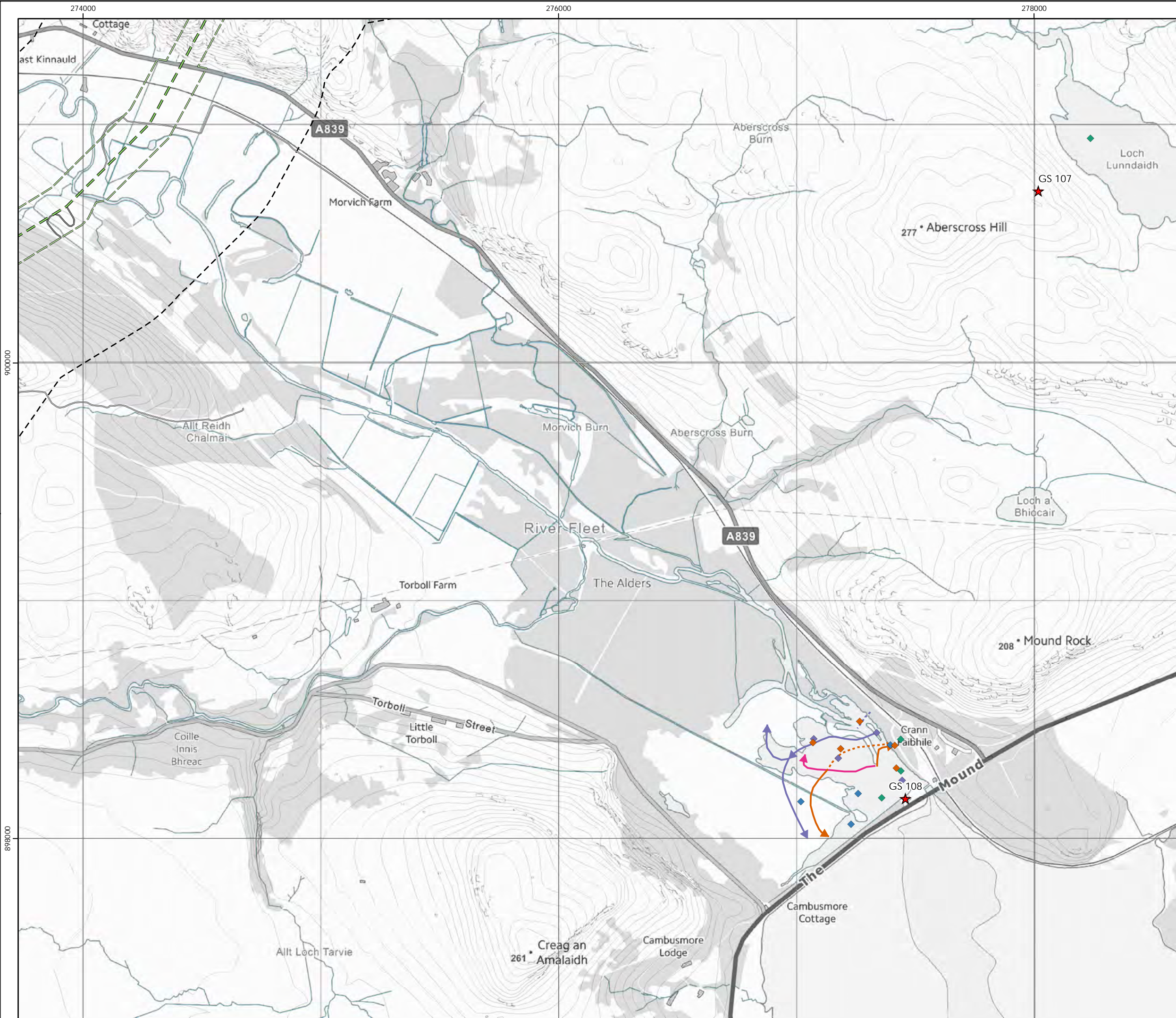
Kilometres



Scale @ A3:
1:15,000



© Crown copyright 2025. All rights reserved.
Ordnance survey licence number AC0000808122.

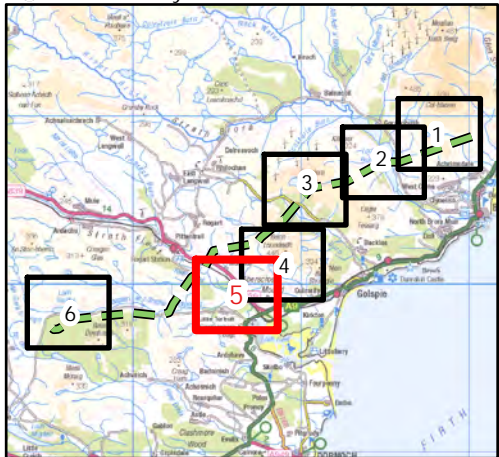


Beaulieu to Spittal



Figure 24e
Goose and Swans Roost Activity
Ducks - Map 5

- Key**
- OHL Route Alignment and Tracks**
- OHL Alignment
 - Limit of Deviation for OHL (LoD)
 - 500m buffer from LoD
 - Tower
 - Permanent access track
 - Temporary access track
 - Vantage Point
- Target species registrations**
- Goldeneye
 - Shelduck
 - Teal
 - Goosander
 - Red-breasted merganser
 - Tufted duck
 - Wigeon
- Height Band**
- Below 5m height
 - 5 - 70m height
 - Above 70m height
 - On ground
 - Heard only



0 0.175 0.35 0.7
Kilometres



Scale @ A3:
1:15,000



© Crown copyright 2025. All rights reserved.
Ordnance survey licence number AC0000808122.

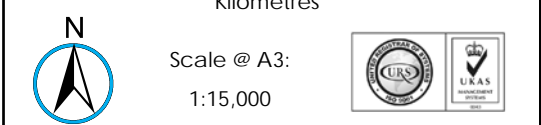
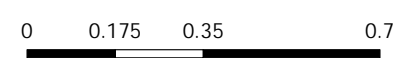
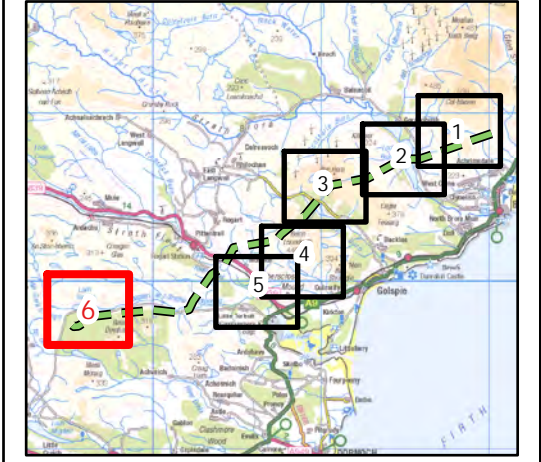


Beaulieu to Spittal

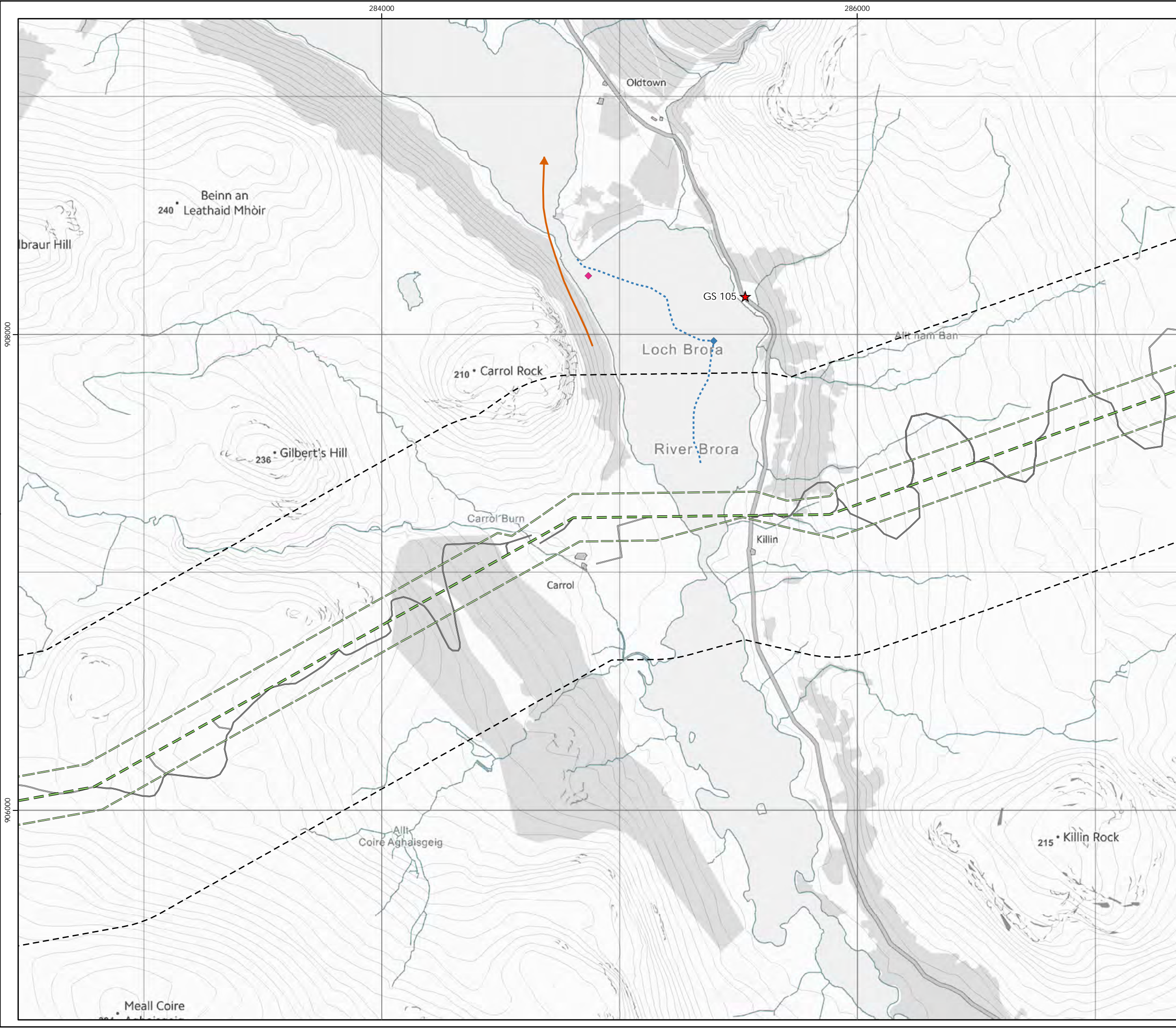


Figure 24e
Goose and Swans Roost Activity
Ducks - Map 6

- Key**
- OHL Route Alignment and Tracks**
- OHL Alignment
 - Limit of Deviation for OHL (LoD)
 - 500m buffer from LoD
 - Tower
 - Permanent access track
 - Temporary access track
 - Vantage Point
- Target species registrations**
- Goldeneye
 - Shelduck
 - Teal
 - Goosander
 - Red-breasted merganser
 - Tufted duck
 - Wigeon
- Height Band**
- Below 5m height
 - 5 - 70m height
 - Above 70m height
 - On ground
 - Heard only



© Crown copyright 2025. All rights reserved.
Ordnance survey licence number AC0000808122.

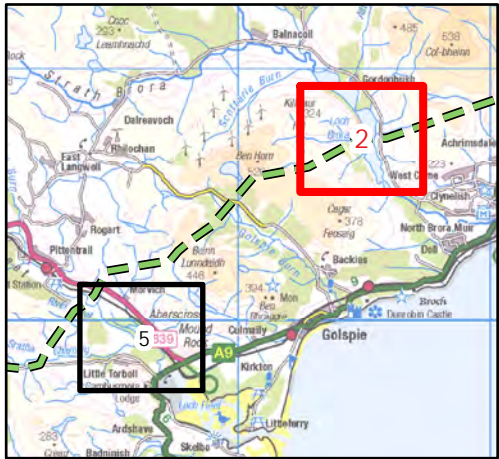


Beauly to Spittal



Figure 24f
Goose and Swans Roost Activity
Grouse, Divers and Seabirds -
Map 2

- Key**
- OHL Route Alignment and Tracks**
- OHL Alignment
 - Limit of Deviation for OHL (LoD)
 - 500m buffer from LoD
 - Tower
 - Permanent access track
 - Temporary access track
 - Vantage Point
- Target species registrations**
- Black-throated diver
 - Red-throated diver
 - Roseate tern
 - Cormorant
- Height Band**
- Below 5m height
 - 5 - 70m height
 - Above 70m height
 - On ground
 - Heard only



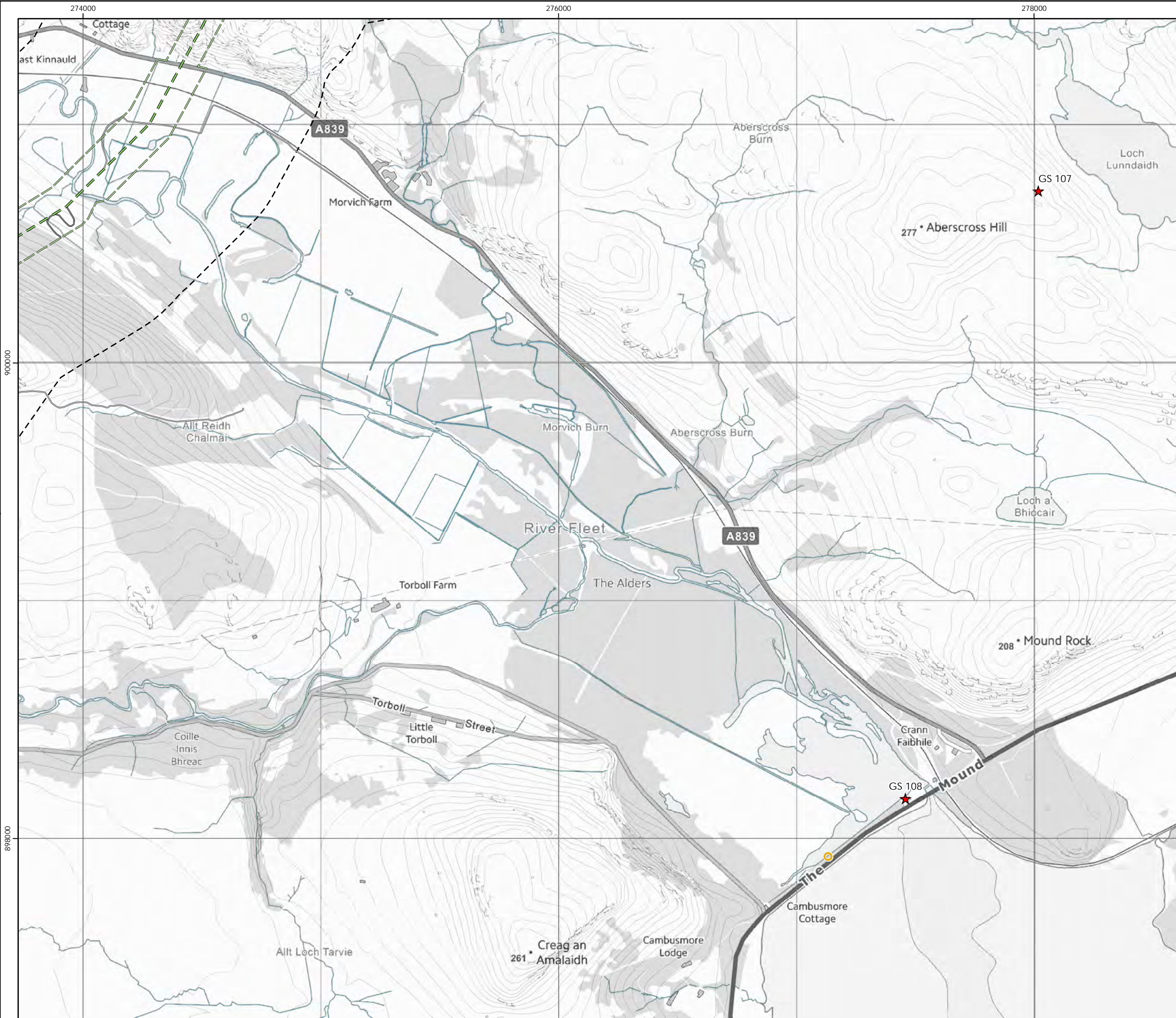
0 0.175 0.35 0.7
Kilometres



Scale @ A3:
1:15,000



© Crown copyright 2025. All rights reserved.
Ordnance survey licence number AC0000808122.

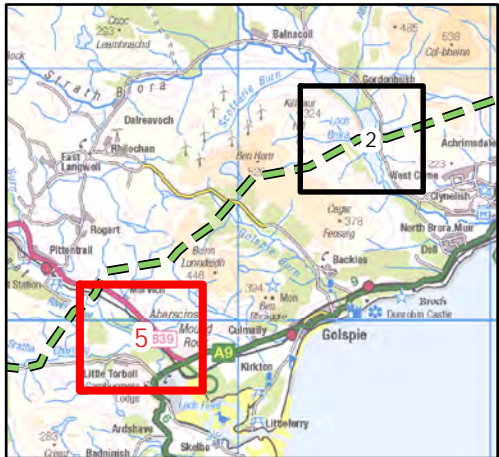


Beaulieu to Spittal



Figure 24f
Goose and Swans Roost Activity
Grouse, Divers and Seabirds -
Map 5

- Key**
- OHL Route Alignment and Tracks**
- OHL Alignment
 - Limit of Deviation for OHL (LoD)
 - 500m buffer from LoD
 - Tower
 - Permanent access track
 - Temporary access track
 - Vantage Point
- Target species registrations**
- Black-throated diver
 - Red-throated diver
 - Roseate tern
 - Cormorant
- Height Band**
- Below 5m height
 - 5 - 70m height
 - Above 70m height
 - On ground
 - Heard only



0 0.175 0.35 0.7

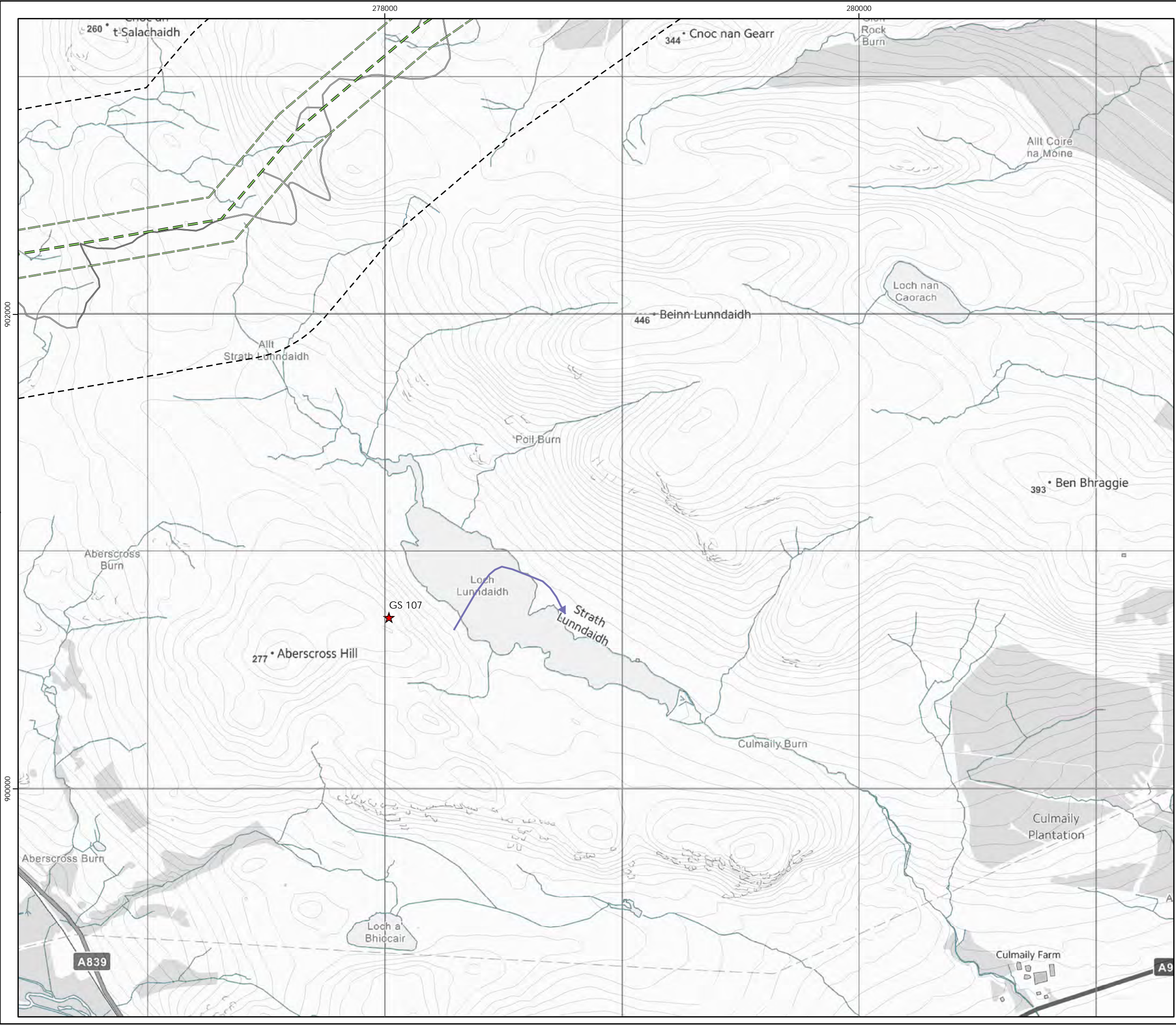
Kilometres



Scale @ A3:
1:15,000



© Crown copyright 2025. All rights reserved.
Ordnance survey licence number AC0000808122.

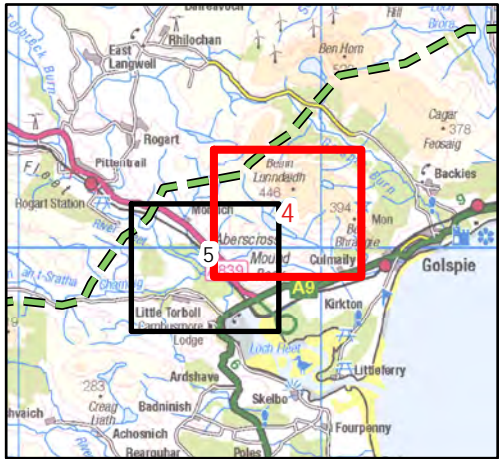


Beaulieu to Spittal



Figure 24g
Goose and Swans Roost Activity
Waders - Map 4

- Key**
- ★ Vantage Point
 - Target species registrations
 - Lapwing
 - Curlew
 - Height Band
 - Below 5m height
 - 5 - 70m height
 - - - Above 70m height
 - ◆ On ground
 - Heard only



0 0.175 0.35 0.7

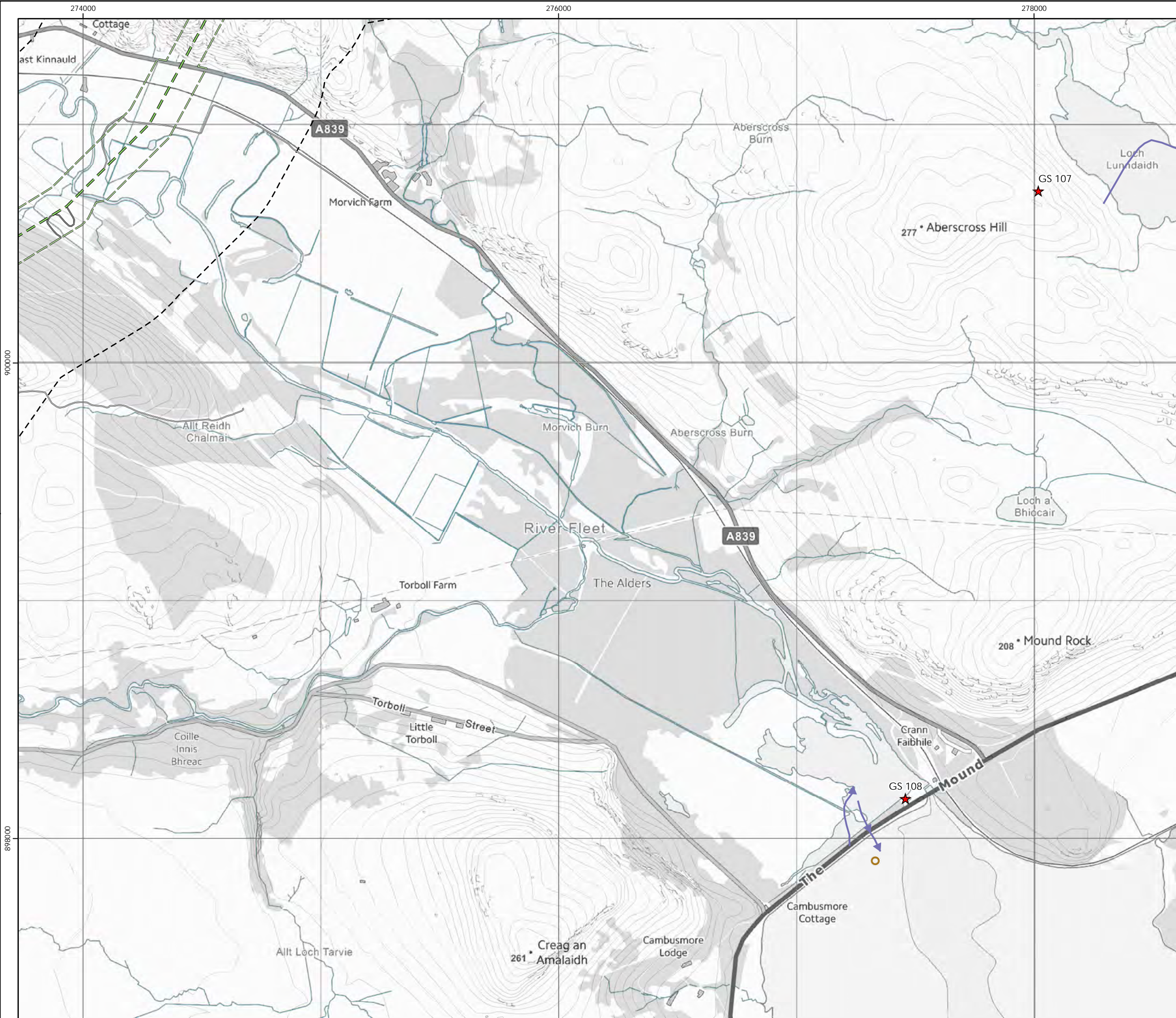
Kilometres



Scale @ A3:
1:15,000



© Crown copyright 2025. All rights reserved.
Ordnance survey licence number AC0000808122.

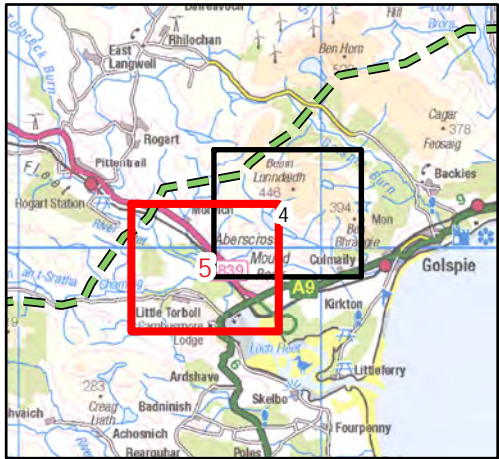


Beaulieu to Spittal



Figure 24g
Goose and Swans Roost Activity
Waders - Map 5

- Key**
- ★ Vantage Point
 - Target species registrations
 - Lapwing
 - Curlew
 - Height Band
 - Below 5m height
 - 5 - 70m height
 - - - Above 70m height
 - ◆ On ground
 - Heard only



0 0.175 0.35 0.7

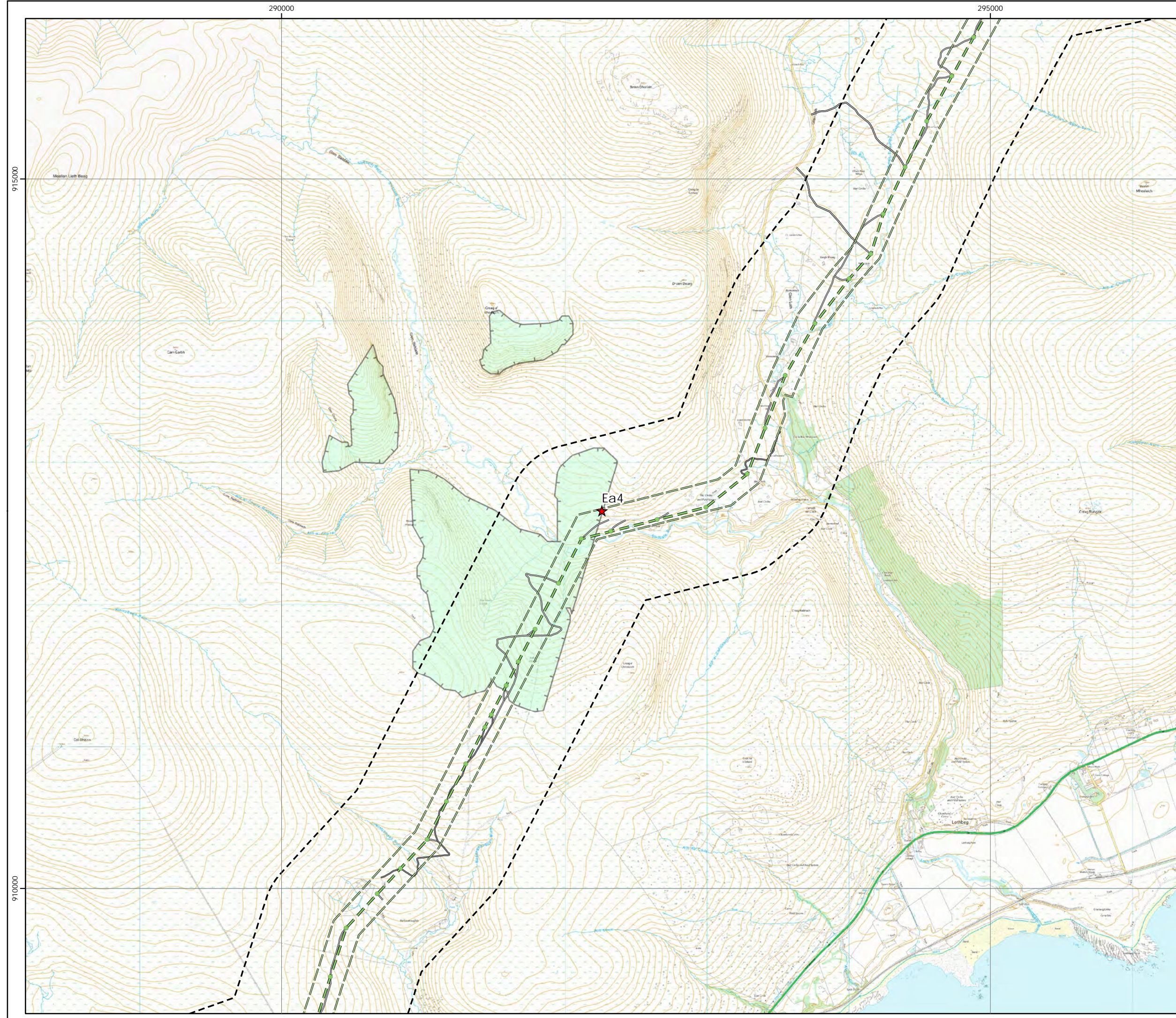
Kilometres



Scale @ A3:
1:15,000



© Crown copyright 2025. All rights reserved.
Ordnance survey licence number AC0000808122.



Beauly to Spittal



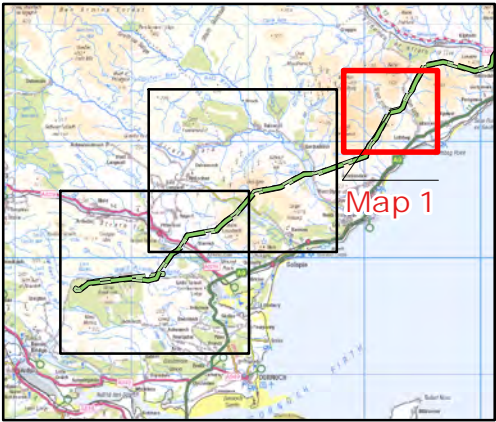
Figure 25
Raptor Winter Roost
VP Locations and Viewsheds
Map 1

- Key**
- OHL Route Alignment and Tracks
- OHL Alignment
 - Limit of Deviation for OHL (LoD)
 - 500m buffer from LoD
 - Tower
 - Permanent access track
 - Temporary access track
 - Vantage Point
- VP Viewshed
- Ea4

Generated using Ordnance Survey's Terrain 50 dataset that does not take into account the screening effects of buildings.

Observer height 1.5m above ground.
Viewshed height modelled 10m above ground.

Forestry has been used to screen visibility at a height of 10m using the Ordnance Survey OpenMapLocal Woodland dataset.



00.51

Kilometres

N

Scale @ A3:
1:25,000

UKAS

UKAS

© Crown copyright 2025. All rights reserved.
Ordnance survey licence number AC0000808122.