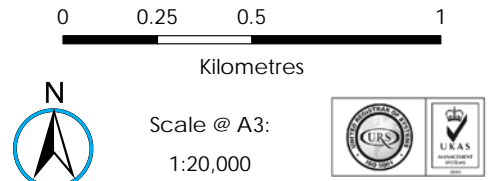
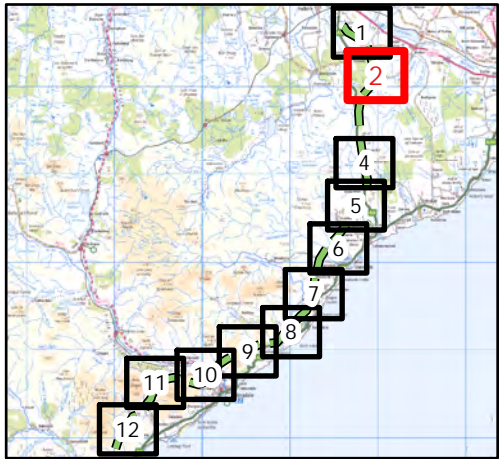


Beauly to Spittal

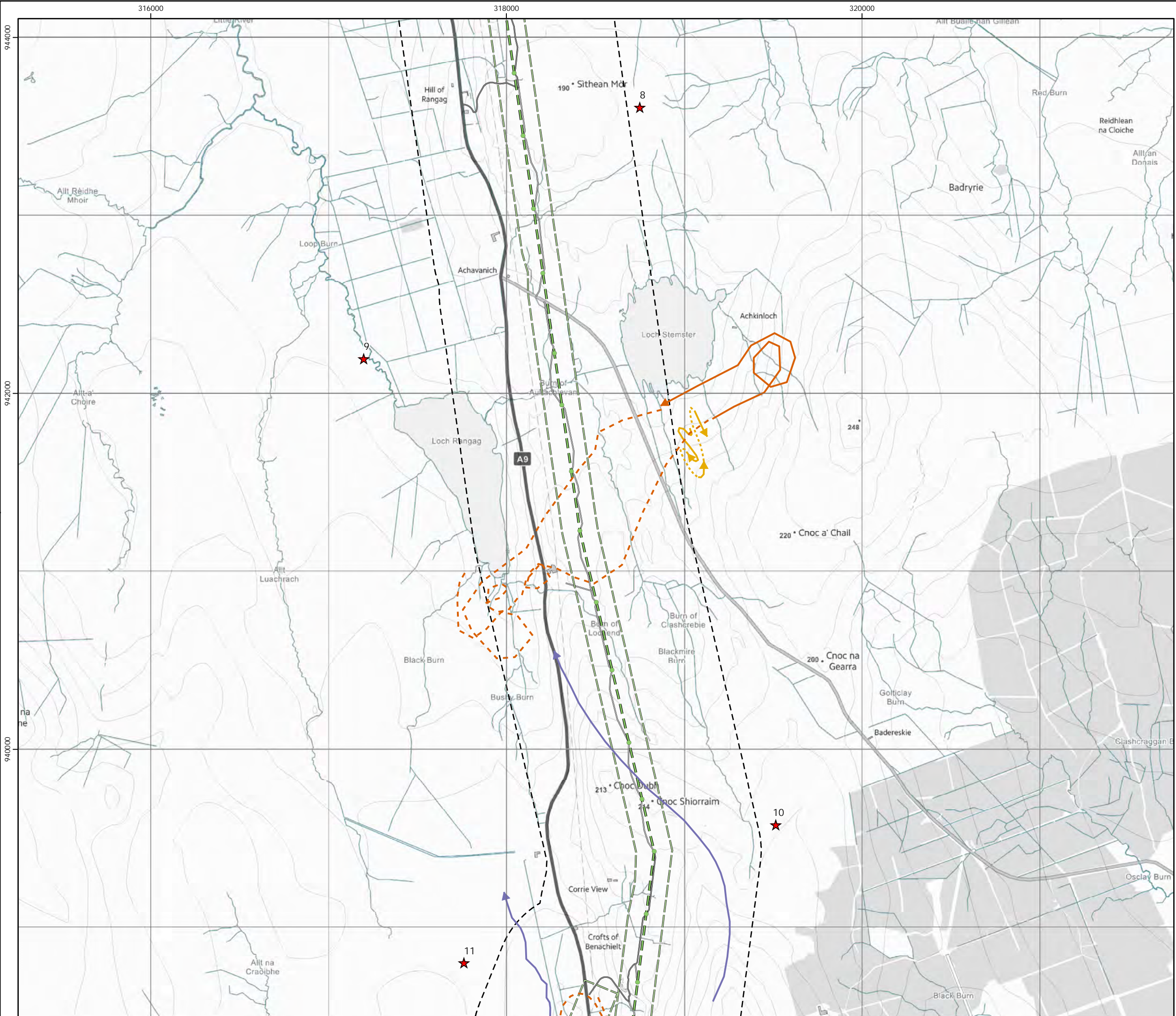


Figure 4b
Vantage Point Activity
Eagles and Owls - Map 2

- Key**
- OHL Route Alignment and Tracks**
- OHL Alignment
 - Limit of Deviation for OHL (LoD)
 - 500m buffer from LoD
 - Tower
 - Permanent access track
 - Temporary access track
 - Vantage Point
- Target species registrations**
- Golden eagle
 - White-tailed eagle
 - Barn owl
 - Short-eared owl
 - Tawny owl
- Height Band**
- Below 5m height
 - 5 - 70m height
 - Above 70m height
 - On ground
 - Heard only



© Crown copyright 2025. All rights reserved.
Ordnance survey licence number AC0000808122.

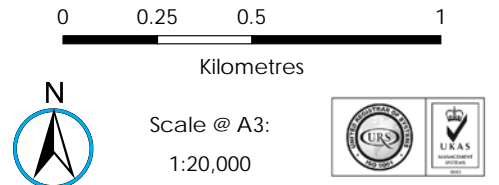
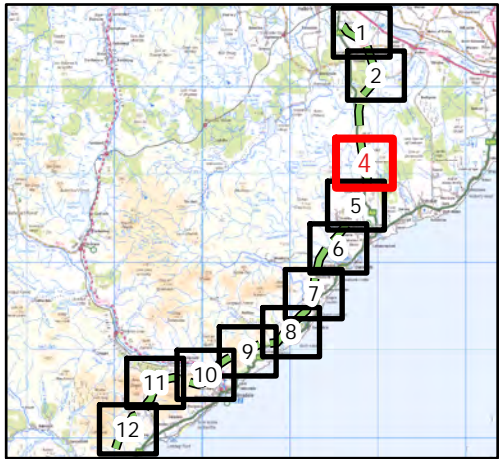


Beaulieu to Spittal

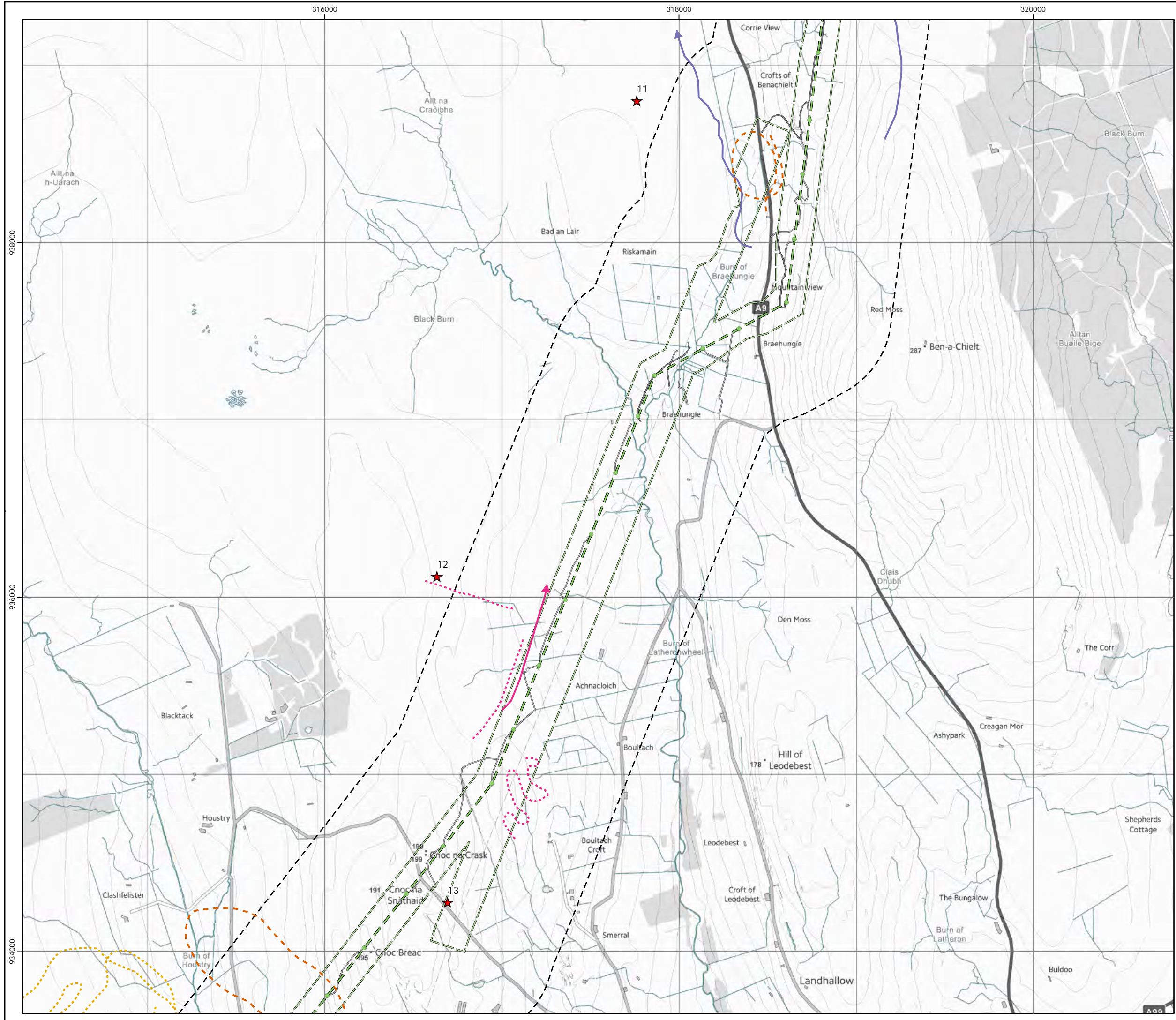


Figure 4b
Vantage Point Activity
Eagles and Owls - Map 4

- Key**
- OHL Route Alignment and Tracks**
- OHL Alignment
 - Limit of Deviation for OHL (LoD)
 - 500m buffer from LoD
 - Tower
 - Permanent access track
 - Temporary access track
 - Vantage Point
- Target species registrations**
- Golden eagle
 - White-tailed eagle
 - Barn owl
 - Short-eared owl
 - Tawny owl
- Height Band**
- Below 5m height
 - 5 - 70m height
 - Above 70m height
 - On ground
 - Heard only



© Crown copyright 2025. All rights reserved.
Ordnance survey licence number AC0000808122.

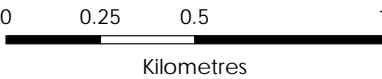
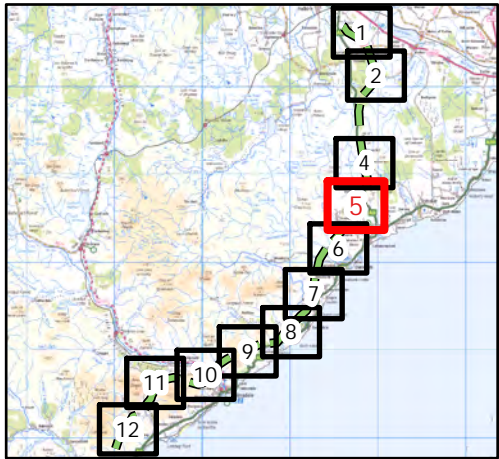


Beauly to Spittal



Figure 4b
Vantage Point Activity
Eagles and Owls - Map 5

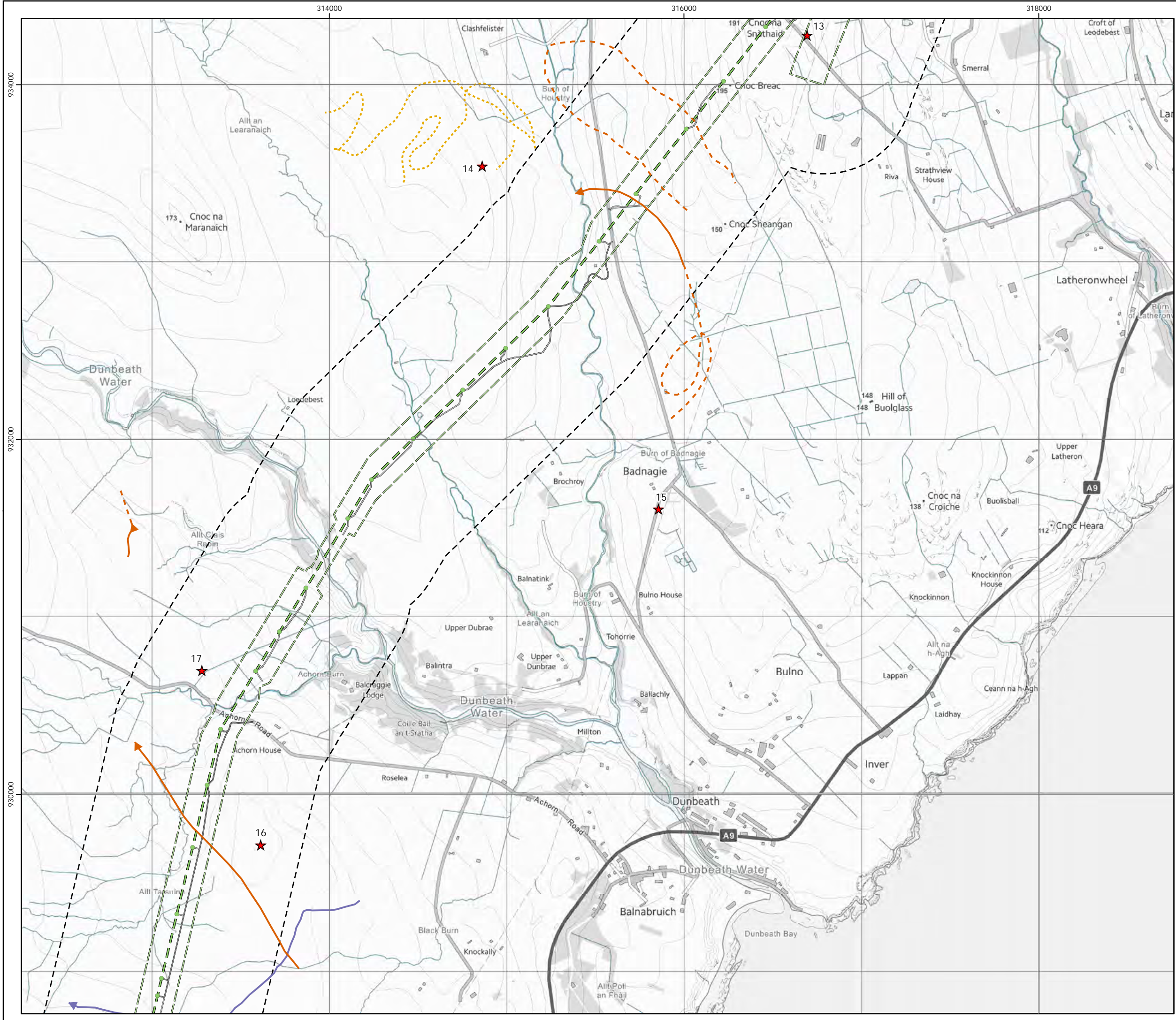
- Key**
- OHL Route Alignment and Tracks**
- OHL Alignment
 - Limit of Deviation for OHL (LoD)
 - 500m buffer from LoD
 - Tower
 - Permanent access track
 - Temporary access track
 - Vantage Point
- Target species registrations**
- Golden eagle
 - White-tailed eagle
 - Barn owl
 - Short-eared owl
 - Tawny owl
- Height Band**
- Below 5m height
 - 5 - 70m height
 - Above 70m height
 - On ground
 - Heard only



Scale @ A3:
1:20,000



© Crown copyright 2025. All rights reserved.
Ordnance survey licence number AC0000808122.



Beauly to Spittal



Figure 4b
Vantage Point Activity
Eagles and Owls - Map 6

Key

OHL Route Alignment and Tracks

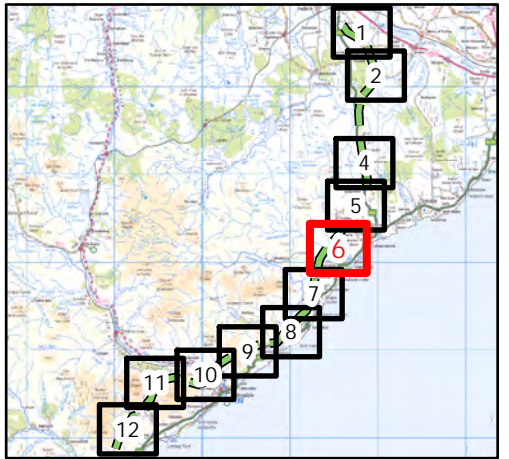
- OHL Alignment
- Limit of Deviation for OHL (LoD)
- 500m buffer from LoD
- Tower
- Permanent access track
- Temporary access track
- Vantage Point

Target species registrations

- Golden eagle
- White-tailed eagle
- Barn owl
- Short-eared owl
- Tawny owl

Height Band

- Below 5m height
- 5 - 70m height
- Above 70m height
- On ground
- Heard only



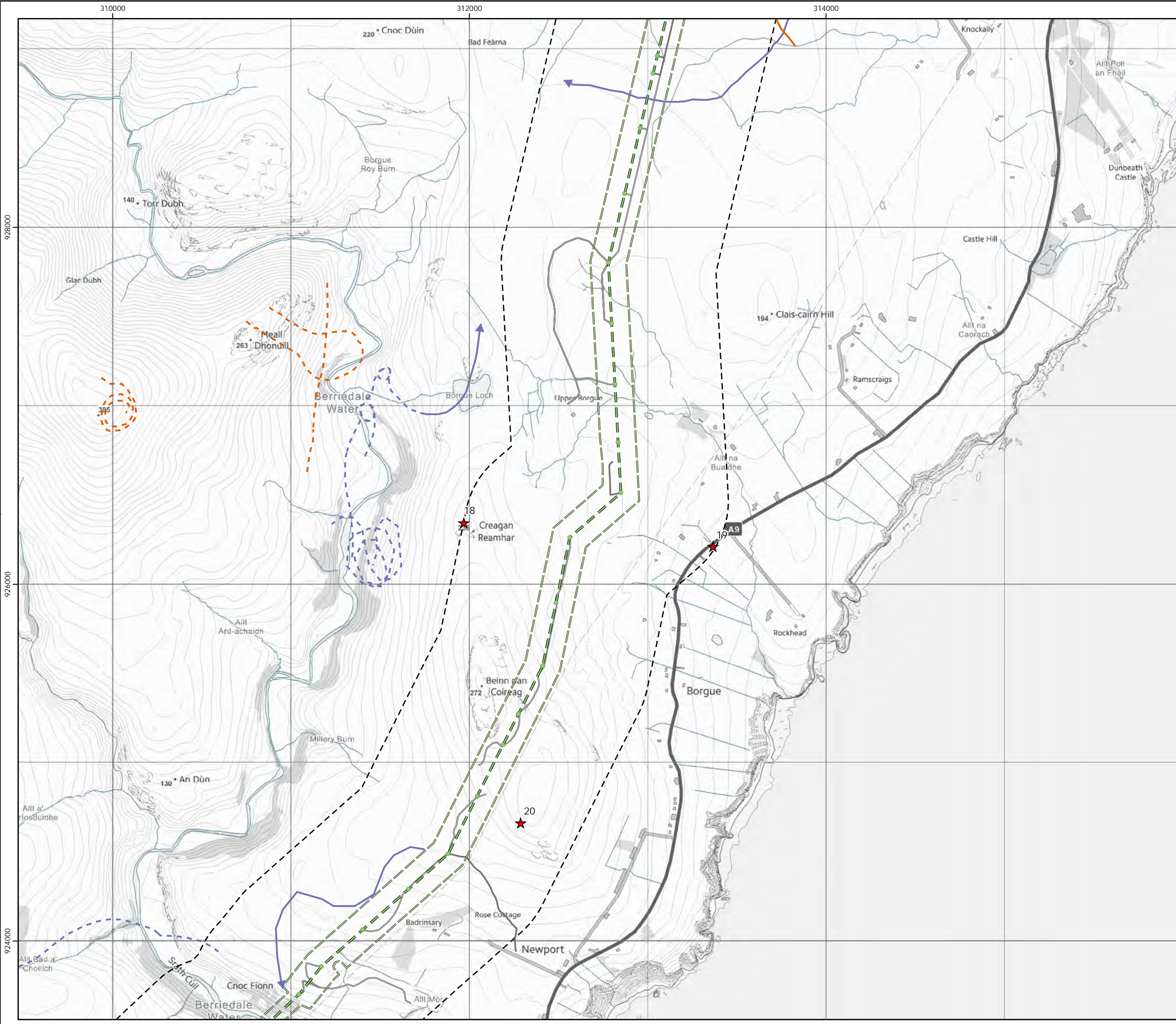
0 0.25 0.5 1
Kilometres

N

Scale @ A3:
1:20,000

UKAS

© Crown copyright 2025. All rights reserved.
Ordnance survey licence number AC0000808122.

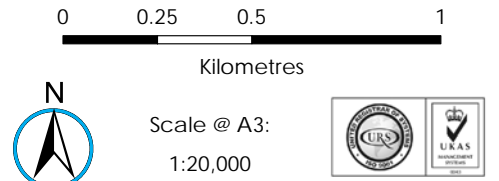
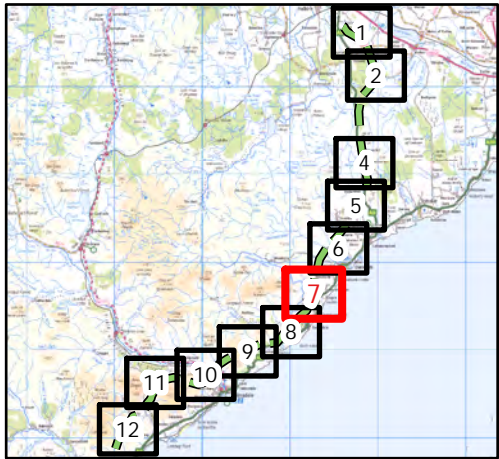


Beauuly to Spittal

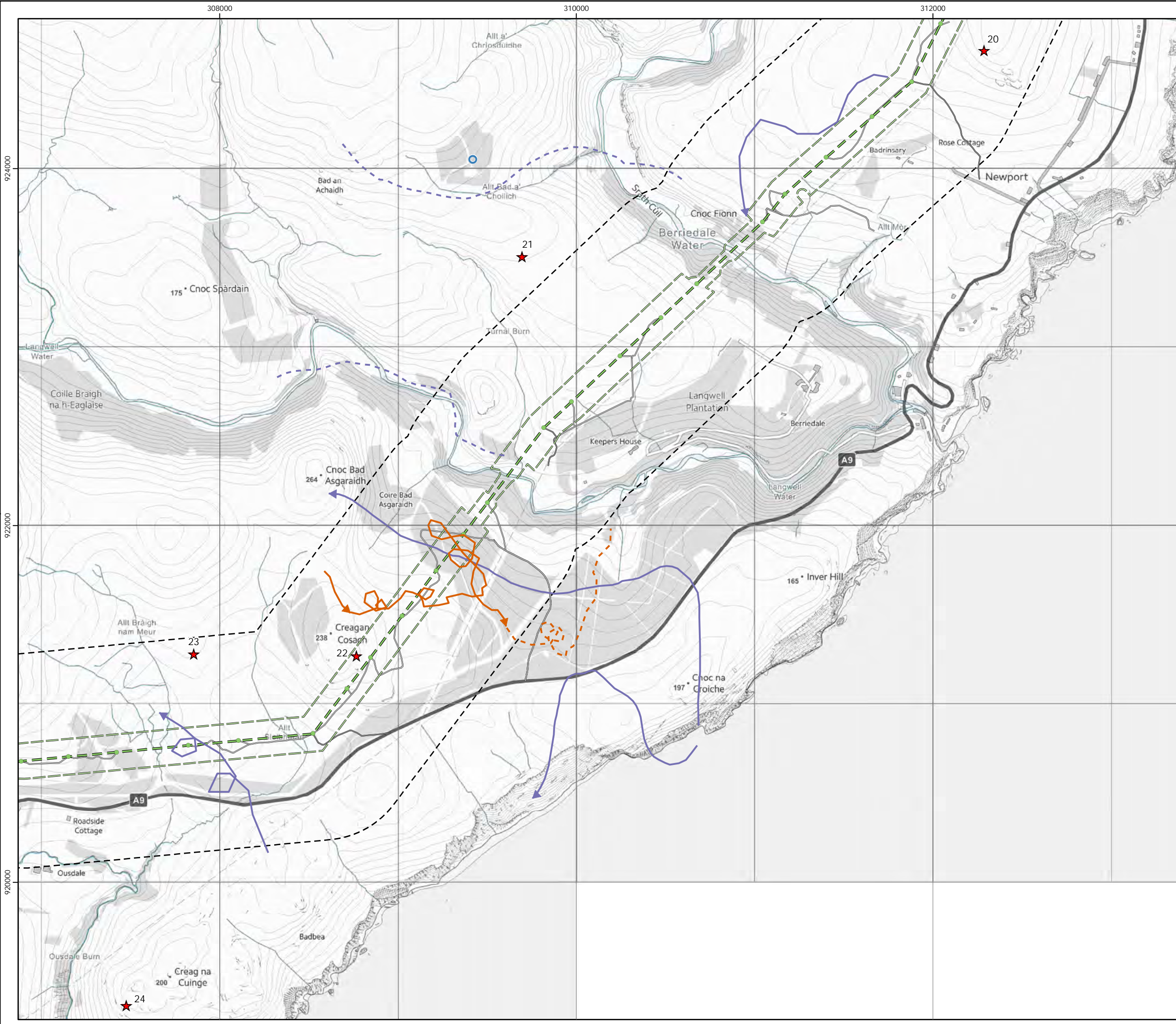


Figure 4b
Vantage Point Activity
Eagles and Owls - Map 7

- Key**
- OHL Route Alignment and Tracks**
- OHL Alignment
 - Limit of Deviation for OHL (LoD)
 - 500m buffer from LoD
 - Tower
 - Permanent access track
 - Temporary access track
 - Vantage Point
- Target species registrations**
- Golden eagle
 - White-tailed eagle
 - Barn owl
 - Short-eared owl
 - Tawny owl
- Height Band**
- Below 5m height
 - 5 - 70m height
 - Above 70m height
 - On ground
 - Heard only



© Crown copyright 2025. All rights reserved.
Ordnance survey licence number AC0000808122.



Beauly to Spittal



Figure 4b
Vantage Point Activity
Eagles and Owls - Map 8

Key

OHL Route Alignment and Tracks

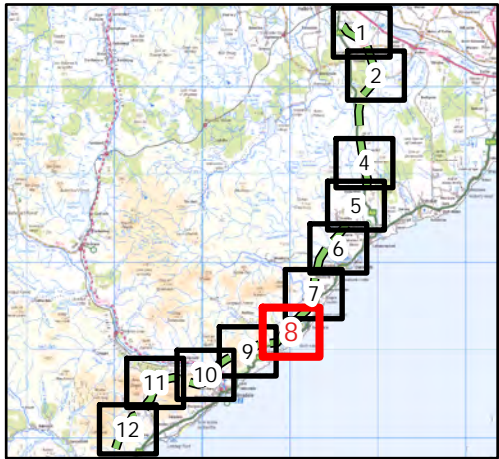
- OHL Alignment
- Limit of Deviation for OHL (LoD)
- 500m buffer from LoD
- Tower
- Permanent access track
- Temporary access track
- Vantage Point

Target species registrations

- Golden eagle
- White-tailed eagle
- Barn owl
- Short-eared owl
- Tawny owl

Height Band

- Below 5m height
- 5 - 70m height
- Above 70m height
- On ground
- Heard only



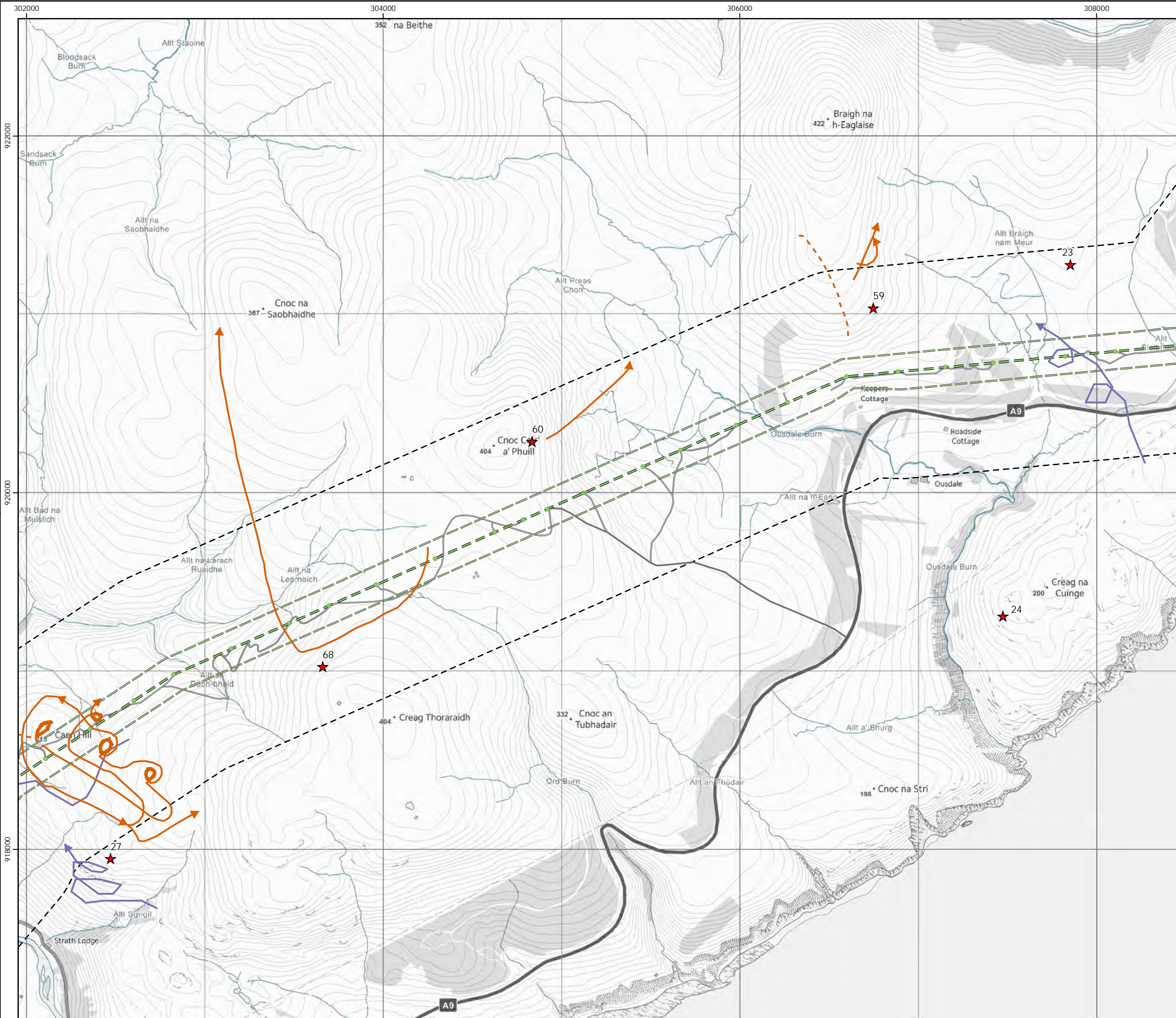
0 0.25 0.5 1
Kilometres

N

Scale @ A3:
1:20,000

UKAS

© Crown copyright 2025. All rights reserved.
Ordnance survey licence number AC0000808122.

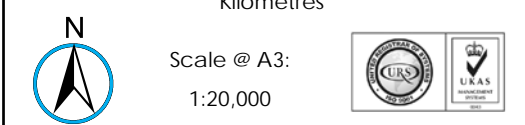

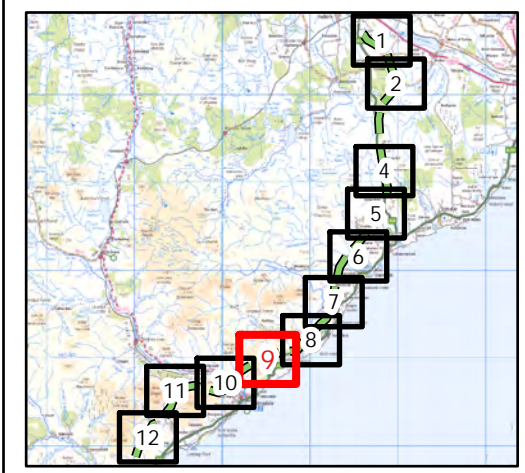


Beaulieu to Spittal

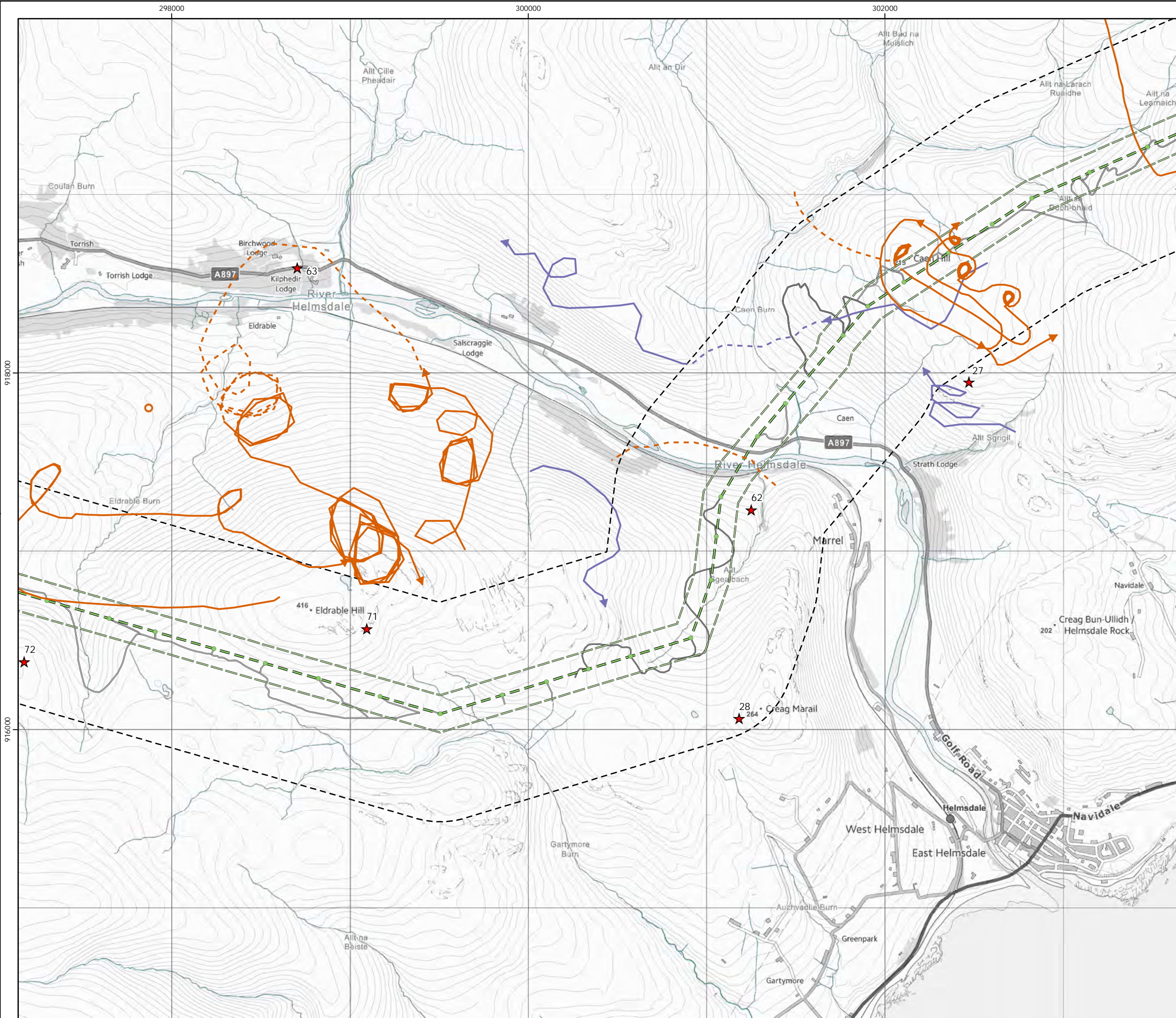


Figure 4b
Vantage Point Activity
Eagles and Owls - Map 9

- Key**
- OHL Route Alignment and Tracks**
- OHL Alignment
 - Limit of Deviation for OHL (LoD)
 - 500m buffer from LoD
 - Tower
 - Permanent access track
 - Temporary access track
 - Vantage Point
- Target species registrations**
- Golden eagle
 - White-tailed eagle
 - Barn owl
 - Short-eared owl
 - Tawny owl
- Height Band**
- Below 5m height
 - 5 - 70m height
 - Above 70m height
 - On ground
 - Heard only



© Crown copyright 2025. All rights reserved.
Ordnance survey licence number AC0000808122.

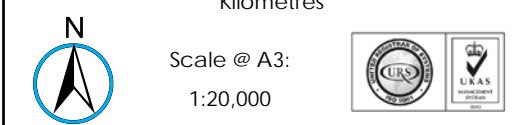

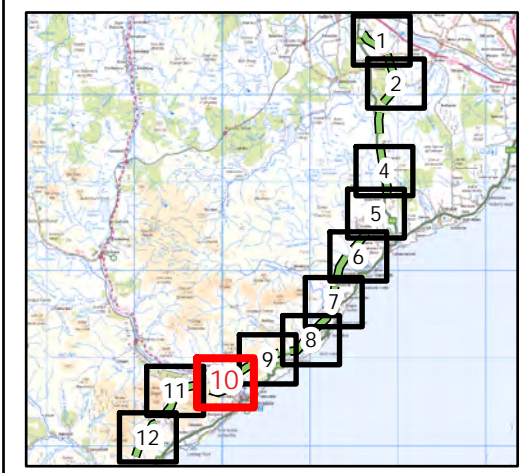


Beauly to Spittal

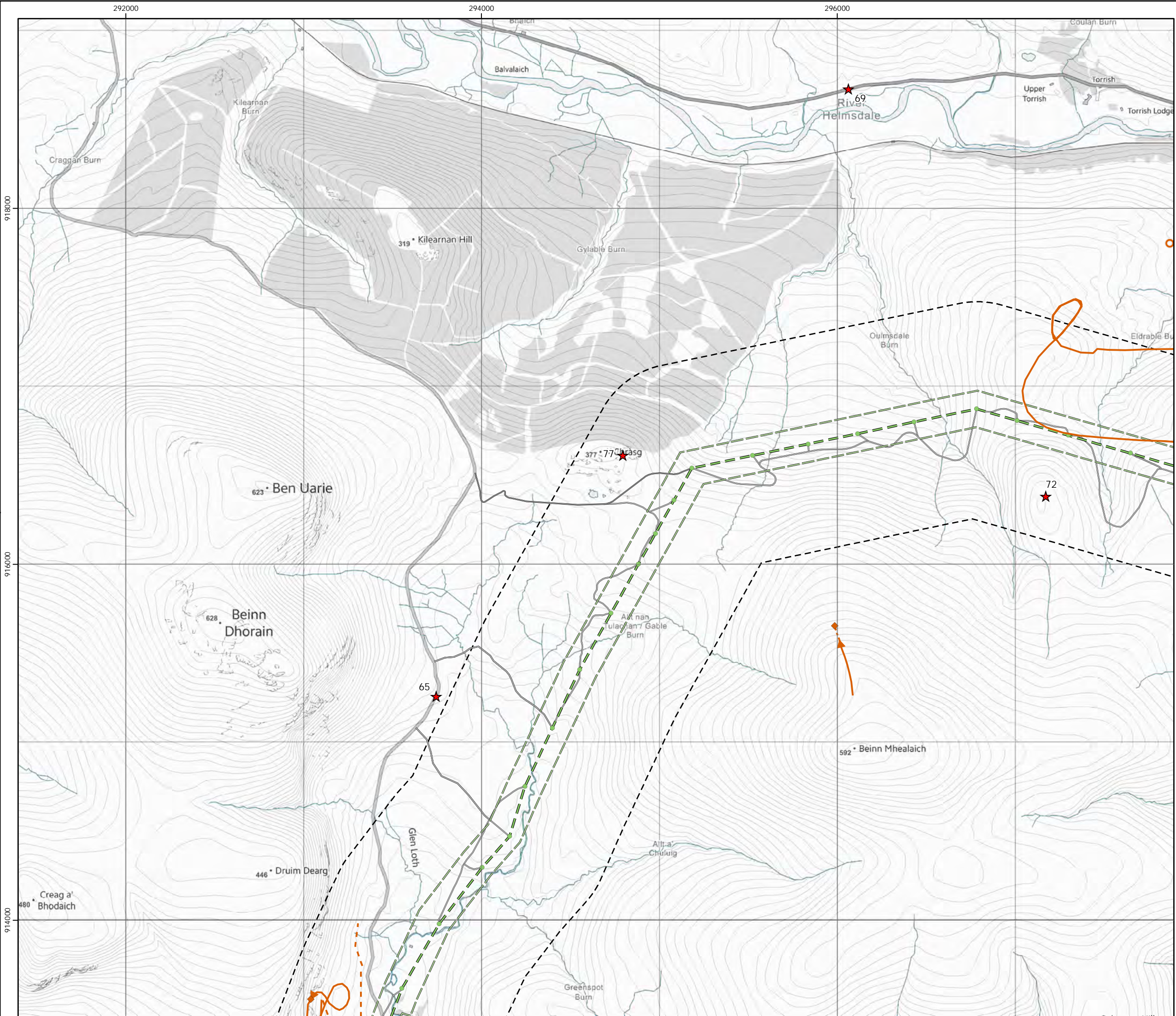


Figure 4b
Vantage Point Activity
Eagles and Owls - Map 10

- Key**
- OHL Route Alignment and Tracks**
- OHL Alignment
 - Limit of Deviation for OHL (LoD)
 - 500m buffer from LoD
 - Tower
 - Permanent access track
 - Temporary access track
 - Vantage Point
- Target species registrations**
- Golden eagle
 - White-tailed eagle
 - Barn owl
 - Short-eared owl
 - Tawny owl
- Height Band**
- Below 5m height
 - 5 - 70m height
 - Above 70m height
 - On ground
 - Heard only



© Crown copyright 2025. All rights reserved.
Ordnance survey licence number AC0000808122.



Beaulieu to Spittal



Figure 4b
Vantage Point Activity
Eagles and Owls - Map 11

Key

OHL Route Alignment and Tracks

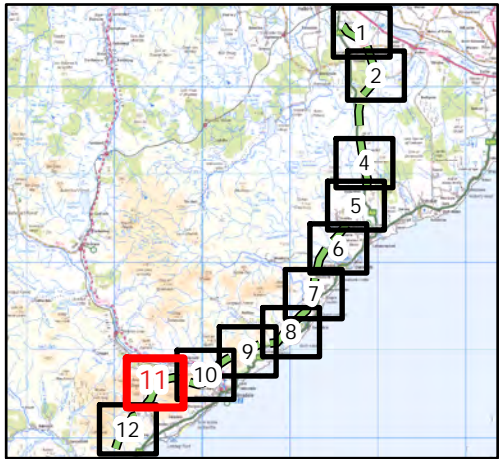
- OHL Alignment
- Limit of Deviation for OHL (LoD)
- 500m buffer from LoD
- Tower
- Permanent access track
- Temporary access track
- Vantage Point

Target species registrations

- Golden eagle
- White-tailed eagle
- Barn owl
- Short-eared owl
- Tawny owl

Height Band

- Below 5m height
- 5 - 70m height
- Above 70m height
- On ground
- Heard only



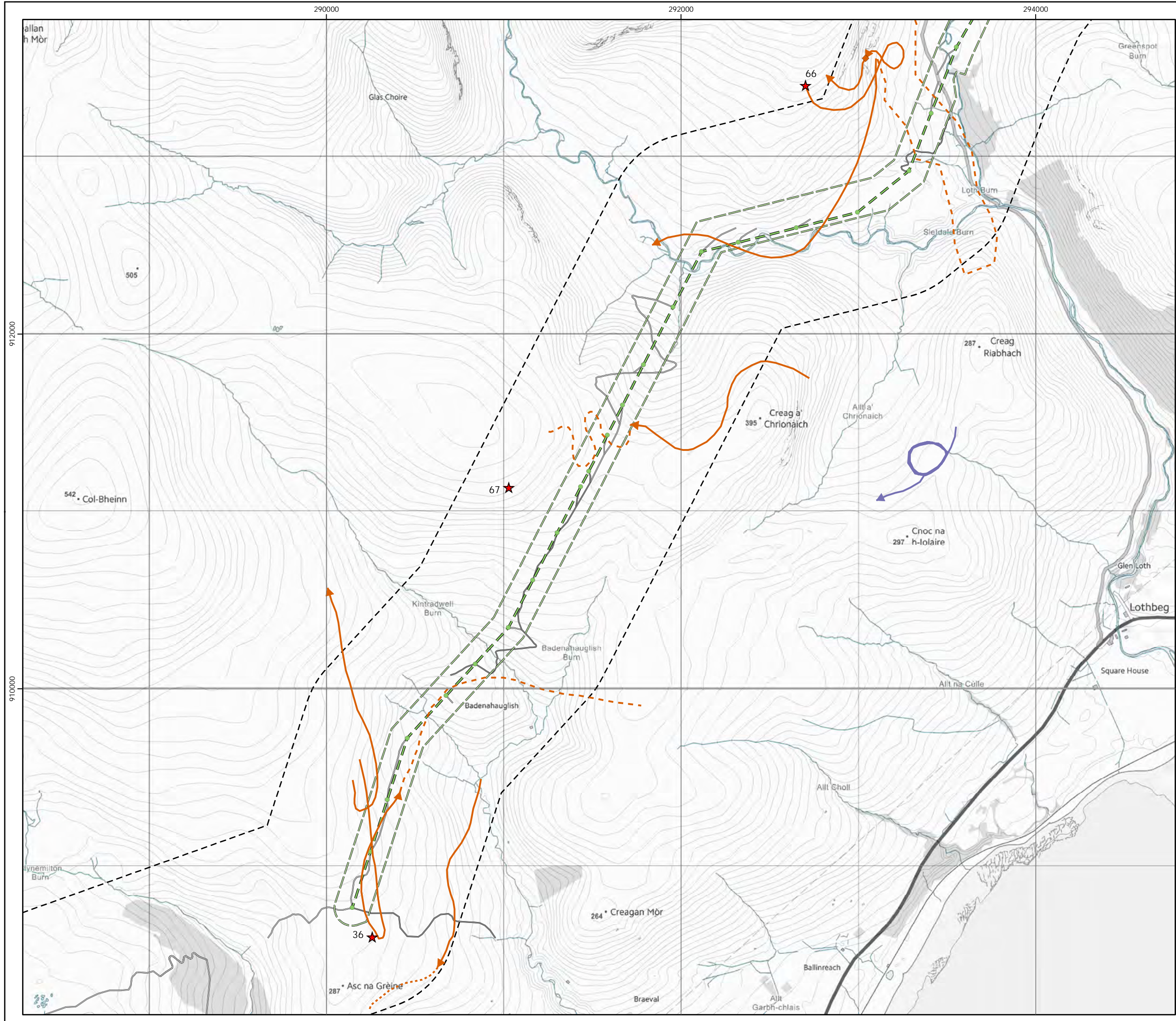
0 0.25 0.5 1
Kilometres

N

Scale @ A3:
1:20,000

UKAS

© Crown copyright 2025. All rights reserved.
Ordnance survey licence number AC0000808122.



Beauly to Spittal



Figure 4b
Vantage Point Activity
Eagles and Owls - Map 12

Key

OHL Route Alignment and Tracks

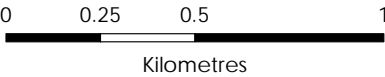
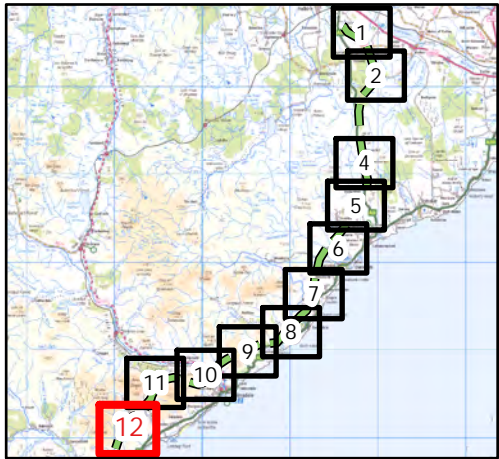
- OHL Alignment
- Limit of Deviation for OHL (LoD)
- 500m buffer from LoD
- Tower
- Permanent access track
- Temporary access track
- Vantage Point

Target species registrations

- Golden eagle
- White-tailed eagle
- Barn owl
- Short-eared owl
- Tawny owl

Height Band

- Below 5m height
- 5 - 70m height
- Above 70m height
- On ground
- Heard only



Scale @ A3:
1:20,000



© Crown copyright 2025. All rights reserved.
Ordnance survey licence number AC0000808122.

Beauly to Spittal



Figure 4c
Vantage Point Activity
Other Raptors - Map 1

Key

OHL Route Alignment and Tracks

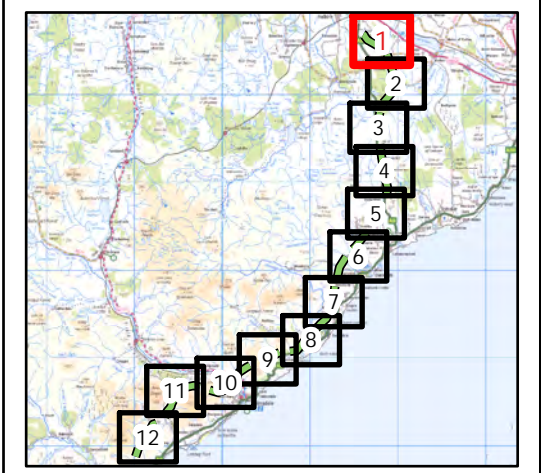
- OHL Alignment
- Limit of Deviation for OHL (LoD)
- 500m buffer from LoD
- Tower
- Permanent access track
- Temporary access track
- Vantage Point

Target species registrations

- Goshawk
- Hen harrier
- Marsh harrier
- Merlin
- Peregrine
- Osprey

Height Band

- Below 5m height
- 5 - 70m height
- Above 70m height
- On ground
- Heard only



0 0.25 0.5 1
Kilometres

N

Scale @ A3:
1:20,000

UKAS

© Crown copyright 2025. All rights reserved.
Ordnance survey licence number AC0000808122.

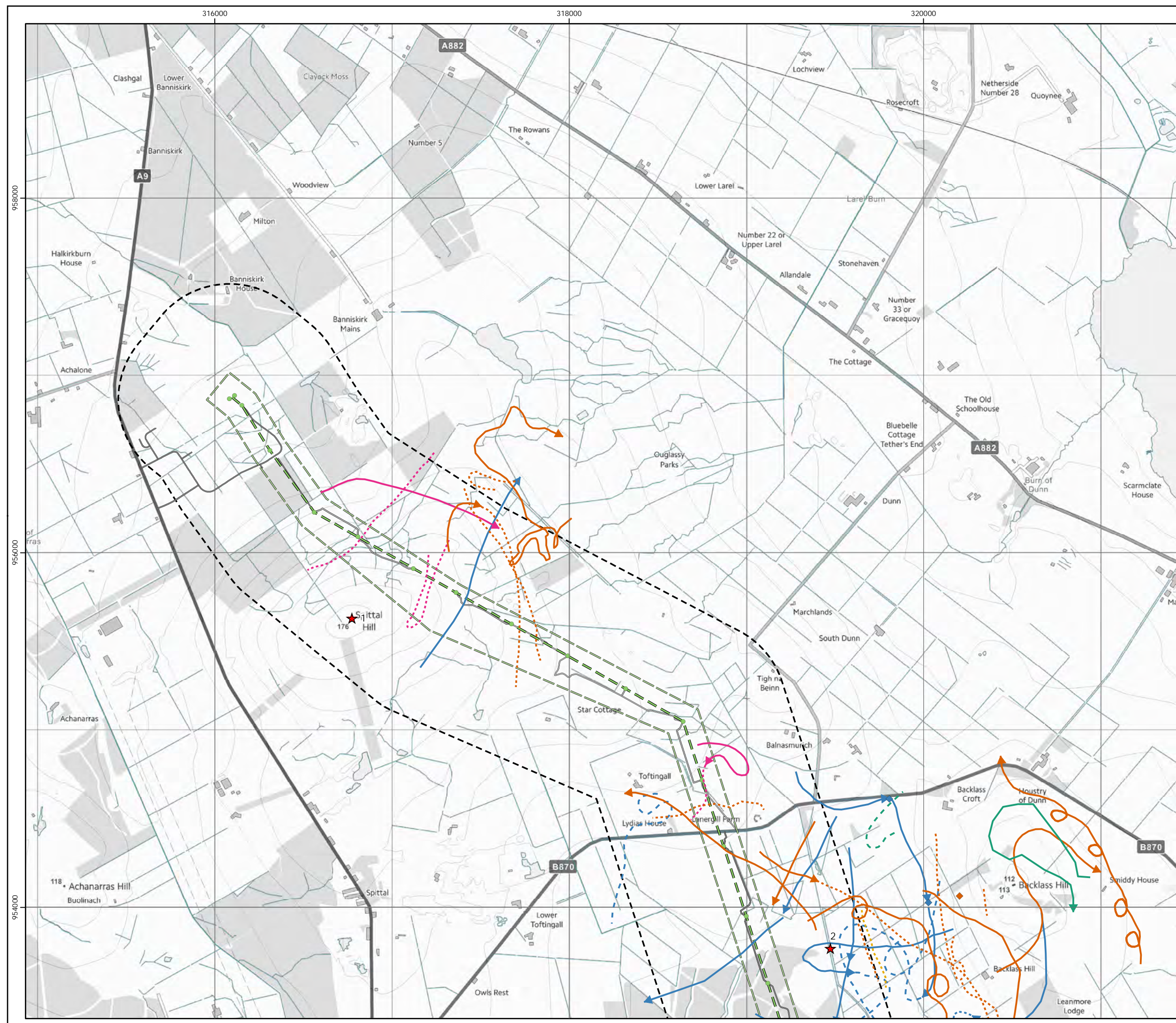
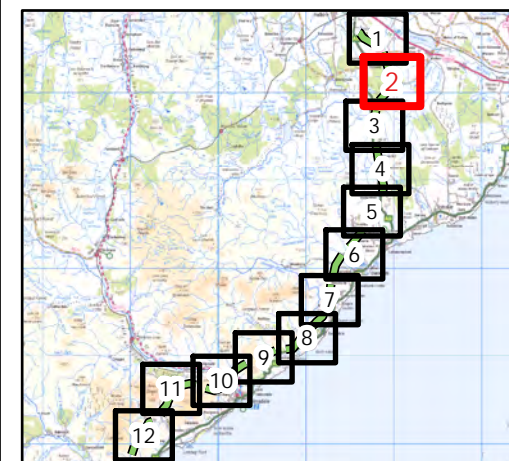




Figure 4c
Vantage Point Activity
Other Raptors - Map 2

- Key
- OHL Route Alignment and Tracks
- OHL Alignment
 - Limit of Deviation for OHL (LoD)
 - 500m buffer from LoD
 - Tower
 - Permanent access track
 - Temporary access track
 - Vantage Point
- Target species registrations
- Goshawk
 - Hen harrier
 - Marsh harrier
 - Merlin
 - Peregrine
 - Osprey
- Height Band
- Below 5m height
 - 5 - 70m height
 - Above 70m height
 - On ground
 - Heard only



atmos
CONSULTING

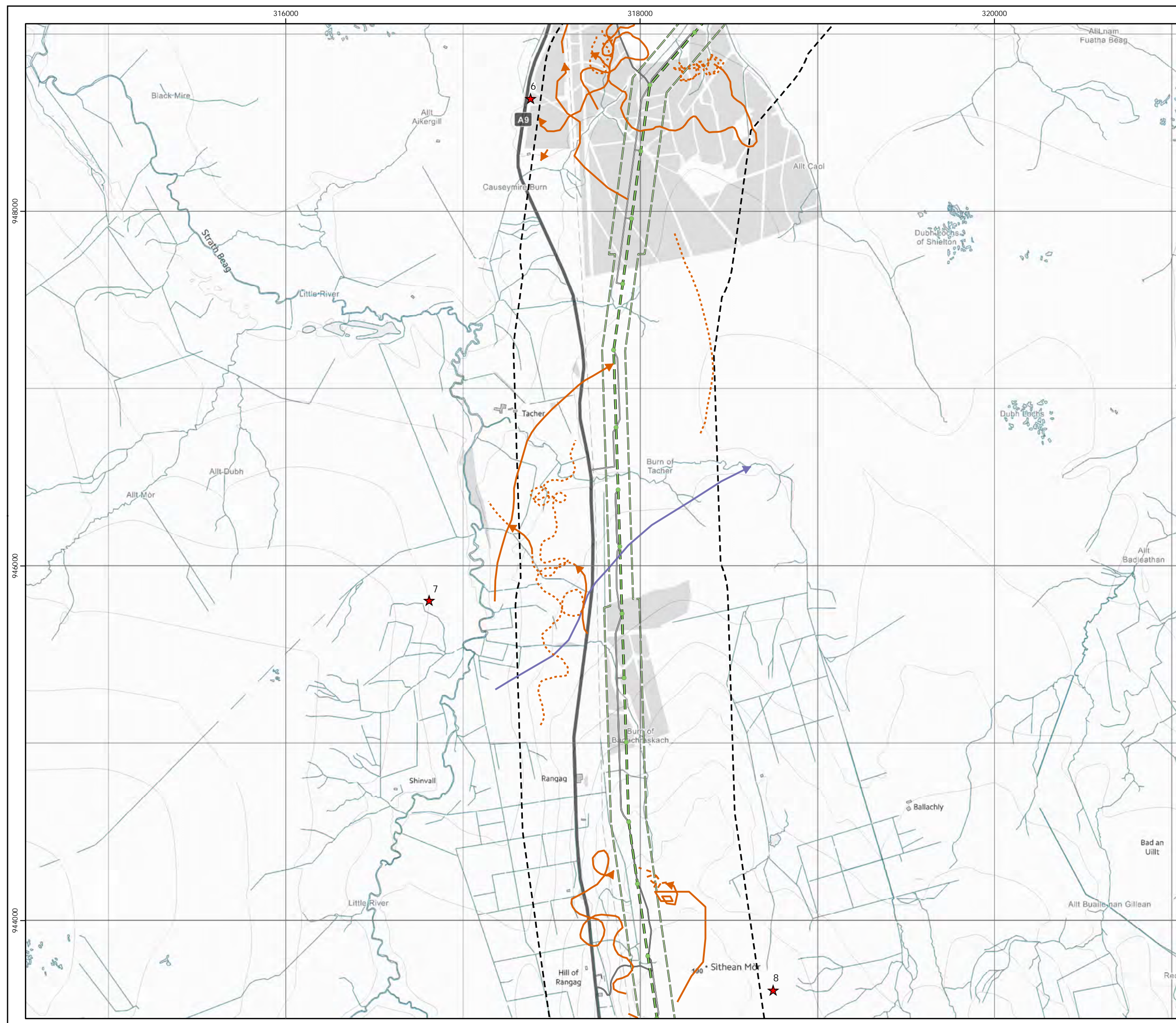
0 0.25 0.5 1
Kilometres



Scale @ A3:
1:20,000



© Crown copyright 2025. All rights reserved.
Ordnance survey licence number AC0000808122.

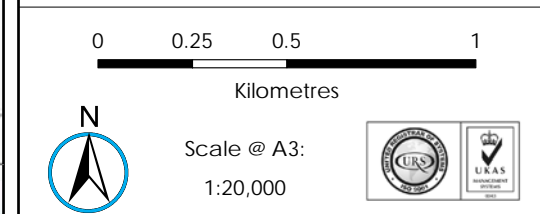
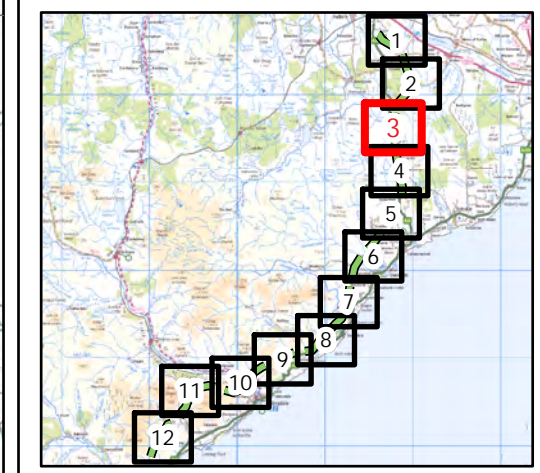


Beauly to Spittal



Figure 4c
Vantage Point Activity
Other Raptors - Map 3

- Key**
- OHL Route Alignment and Tracks**
- OHL Alignment
 - Limit of Deviation for OHL (LoD)
 - 500m buffer from LoD
 - Tower
 - Permanent access track
 - Temporary access track
 - Vantage Point
- Target species registrations**
- Goshawk
 - Hen harrier
 - Marsh harrier
 - Merlin
 - Peregrine
 - Osprey
- Height Band**
- Below 5m height
 - 5 - 70m height
 - Above 70m height
 - On ground
 - Heard only

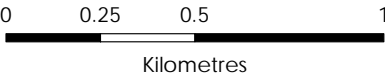
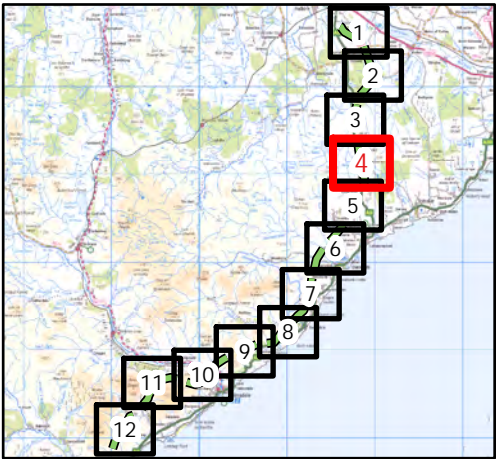


© Crown copyright 2025. All rights reserved.
Ordnance survey licence number AC0000808122.



Figure 4c
Vantage Point Activity
Other Raptors - Map 4

- Key
- OHL Route Alignment and Tracks
- OHL Alignment
 - Limit of Deviation for OHL (LoD)
 - 500m buffer from LoD
 - Tower
 - Permanent access track
 - Temporary access track
 - Vantage Point
- Target species registrations
- Goshawk
 - Hen harrier
 - Marsh harrier
 - Merlin
 - Peregrine
 - Osprey
- Height Band
- Below 5m height
 - 5 - 70m height
 - Above 70m height
 - On ground
 - Heard only



Scale @ A3:
1:20,000



© Crown copyright 2025. All rights reserved.
Ordnance survey licence number AC0000808122.

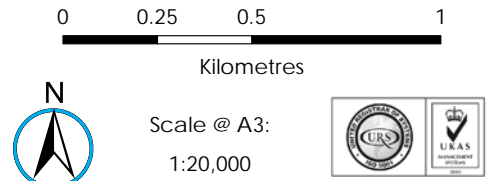
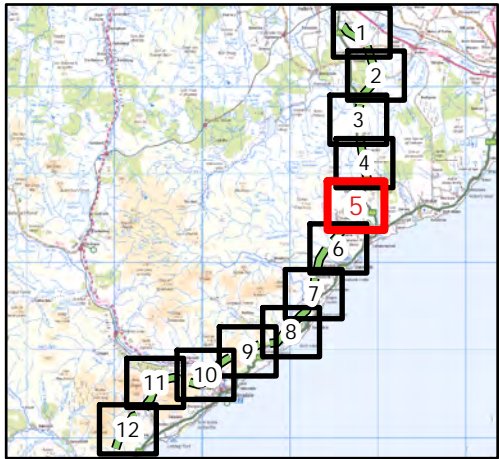
CONFIDENTIAL

Beaulieu to Spittal



Figure 4c
Vantage Point Activity
Other Raptors - Map 5

- Key**
- OHL Route Alignment and Tracks
- OHL Alignment
 - Limit of Deviation for OHL (LoD)
 - 500m buffer from LoD
 - Tower
 - Permanent access track
 - Temporary access track
 - Vantage Point
- Target species registrations
- Goshawk
 - Hen harrier
 - Marsh harrier
 - Merlin
 - Peregrine
 - Osprey
- Height Band
- Below 5m height
 - 5 - 70m height
 - Above 70m height
 - On ground
 - Heard only

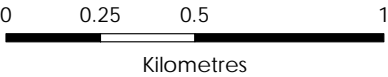
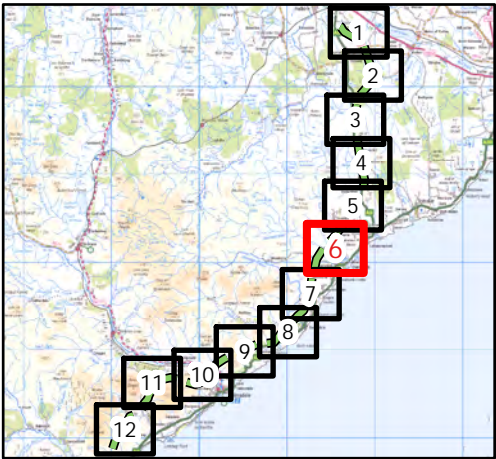


© Crown copyright 2025. All rights reserved.
Ordnance survey licence number AC0000808122.



Figure 4c
Vantage Point Activity
Other Raptors - Map 6

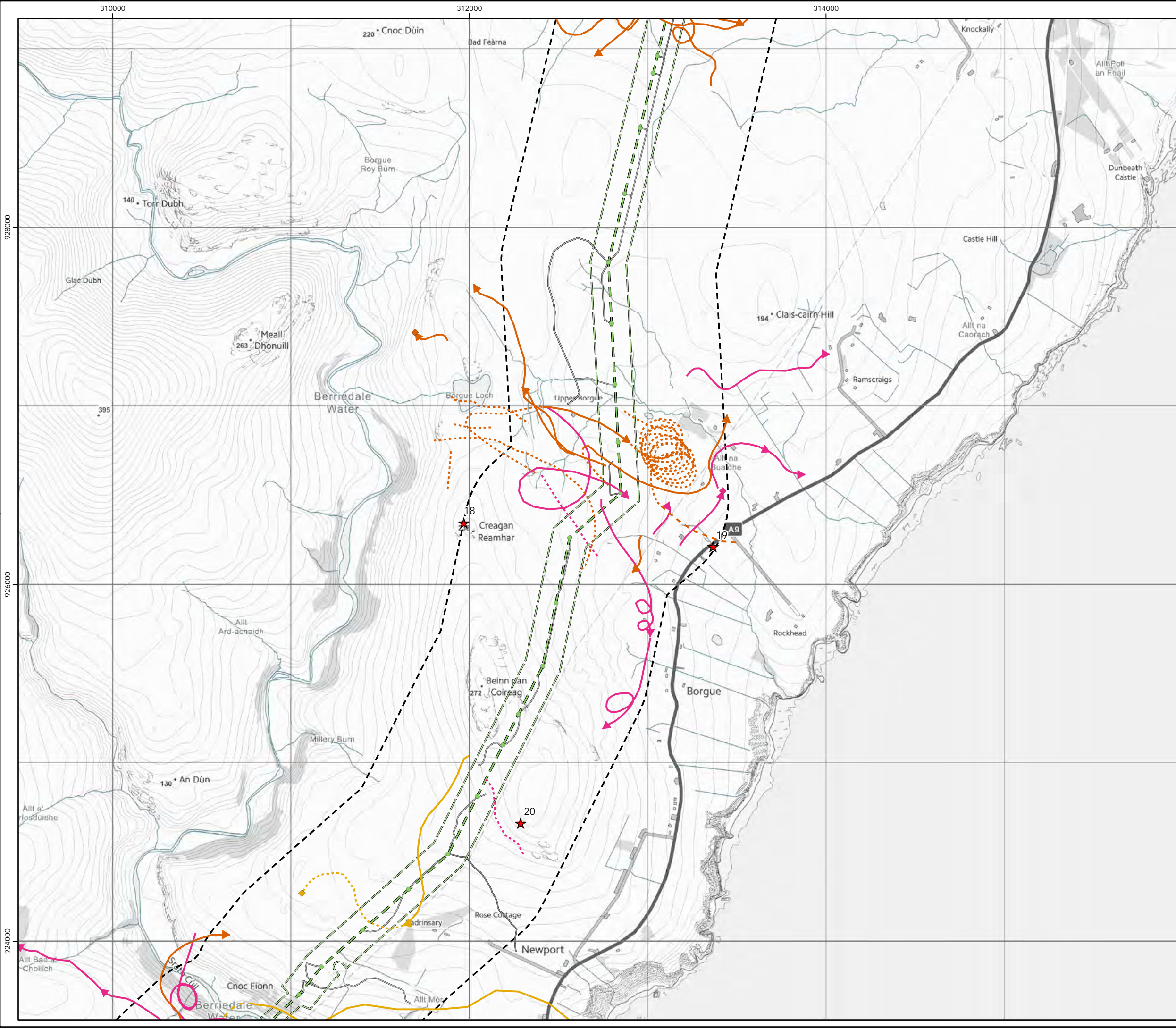
- Key**
- OHL Route Alignment and Tracks
- OHL Alignment
 - Limit of Deviation for OHL (LoD)
 - 500m buffer from LoD
 - Tower
 - Permanent access track
 - Temporary access track
 - Vantage Point
- Target species registrations
- Goshawk
 - Hen harrier
 - Marsh harrier
 - Merlin
 - Peregrine
 - Osprey
- Height Band
- Below 5m height
 - 5 - 70m height
 - Above 70m height
 - On ground
 - Heard only



Scale @ A3:
1:20,000



© Crown copyright 2025. All rights reserved.
Ordnance survey licence number AC0000808122.

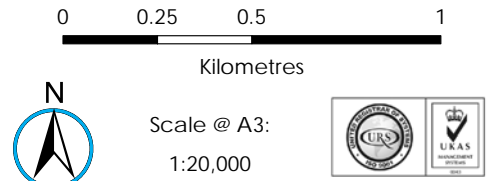
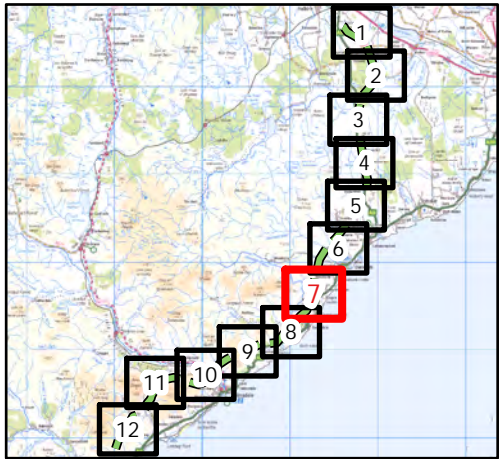


Beauly to Spittal

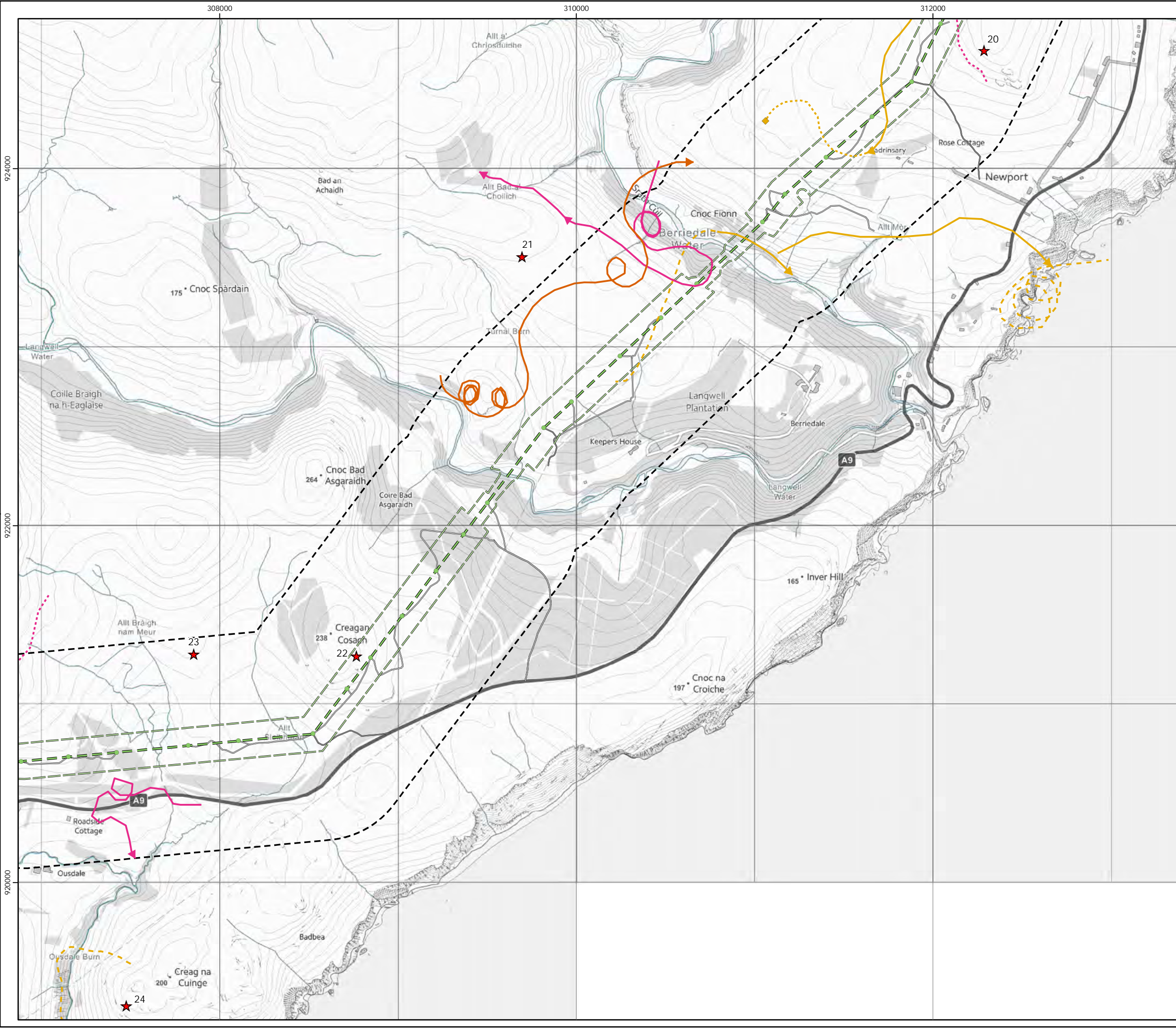


Figure 4c
Vantage Point Activity
Other Raptors - Map 7

- Key**
- OHL Route Alignment and Tracks**
- OHL Alignment
 - Limit of Deviation for OHL (LoD)
 - 500m buffer from LoD
 - Tower
 - Permanent access track
 - Temporary access track
 - Vantage Point
- Target species registrations**
- Goshawk
 - Hen harrier
 - Marsh harrier
 - Merlin
 - Peregrine
 - Osprey
- Height Band**
- Below 5m height
 - 5 - 70m height
 - Above 70m height
 - On ground
 - Heard only



© Crown copyright 2025. All rights reserved.
Ordnance survey licence number AC0000808122.

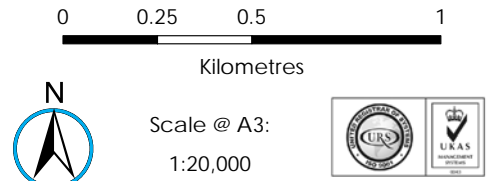
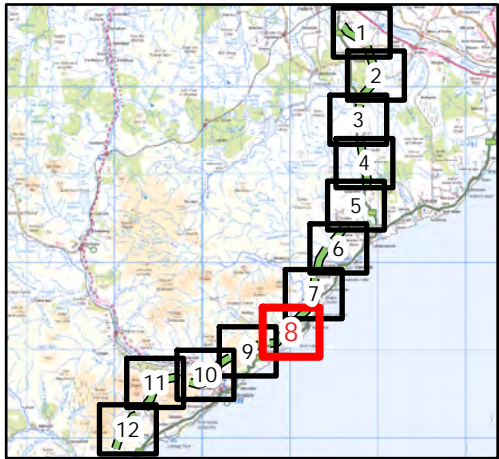


Beauly to Spittal

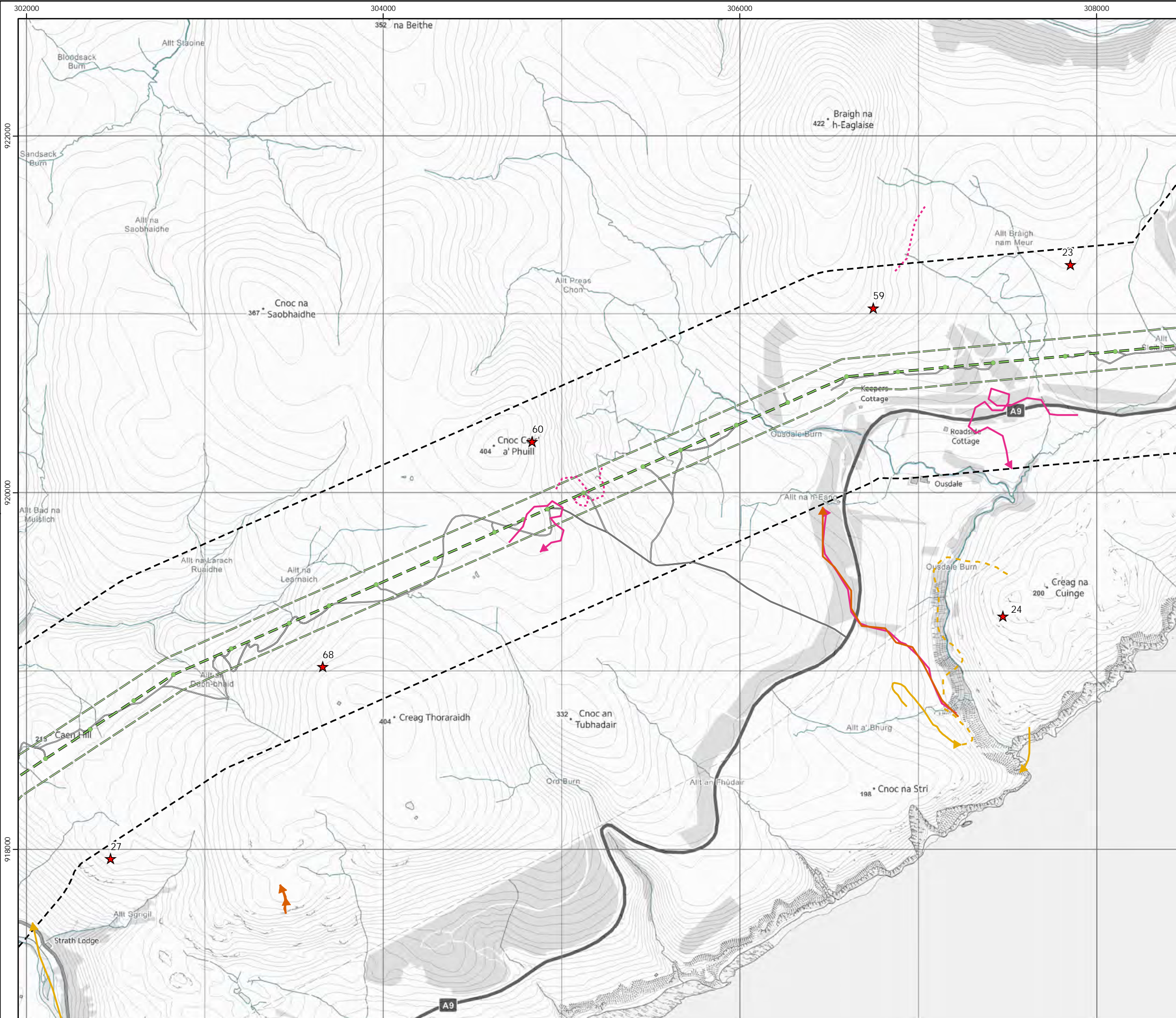


Figure 4c
Vantage Point Activity
Other Raptors - Map 8

- Key**
- OHL Route Alignment and Tracks**
- OHL Alignment
 - Limit of Deviation for OHL (LoD)
 - 500m buffer from LoD
 - Tower
 - Permanent access track
 - Temporary access track
 - Vantage Point
- Target species registrations**
- Goshawk
 - Hen harrier
 - Marsh harrier
 - Merlin
 - Peregrine
 - Osprey
- Height Band**
- Below 5m height
 - 5 - 70m height
 - Above 70m height
 - On ground
 - Heard only



© Crown copyright 2025. All rights reserved.
Ordnance survey licence number AC0000808122.

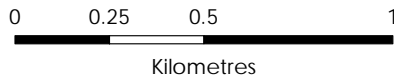
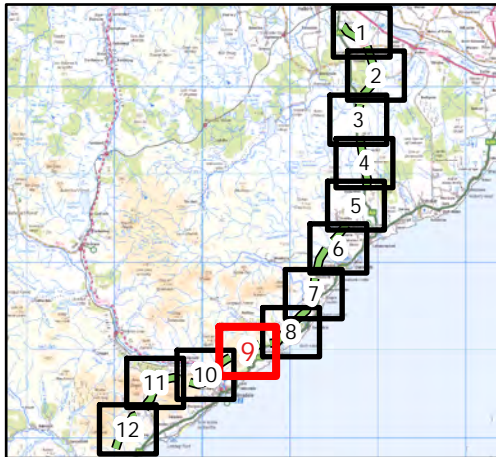


Beauly to Spittal



Figure 4c
Vantage Point Activity
Other Raptors - Map 9

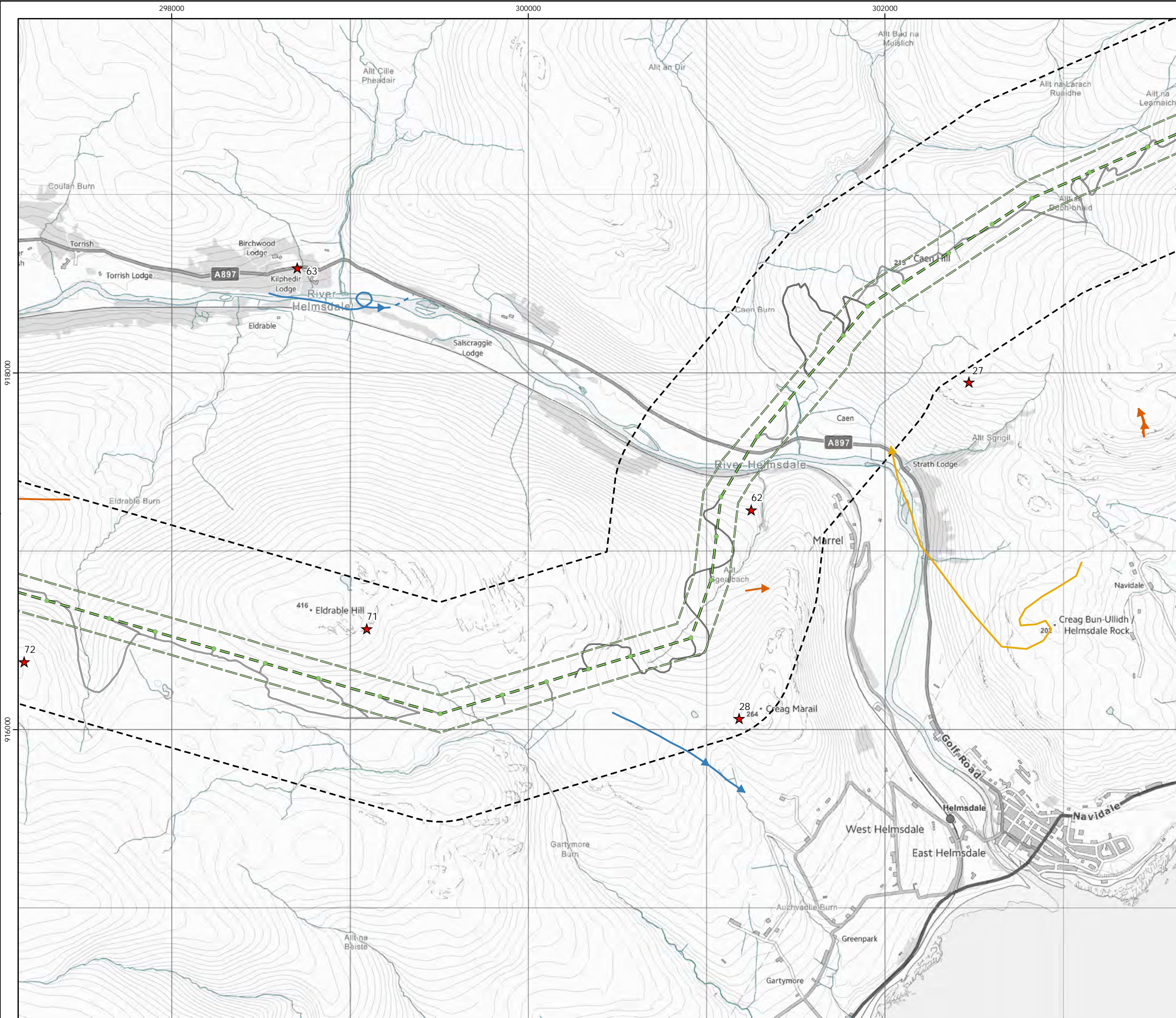
- Key**
- OHL Route Alignment and Tracks**
- OHL Alignment
 - Limit of Deviation for OHL (LoD)
 - 500m buffer from LoD
 - Tower
 - Permanent access track
 - Temporary access track
 - Vantage Point
- Target species registrations**
- Goshawk
 - Hen harrier
 - Marsh harrier
 - Merlin
 - Peregrine
 - Osprey
- Height Band**
- Below 5m height
 - 5 - 70m height
 - Above 70m height
 - On ground
 - Heard only



Scale @ A3:
1:20,000



© Crown copyright 2025. All rights reserved.
Ordnance survey licence number AC0000808122.

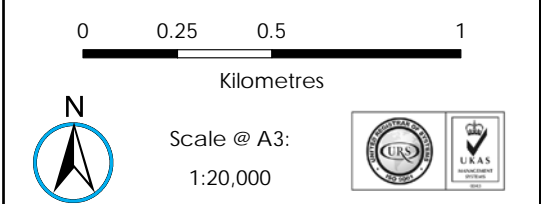
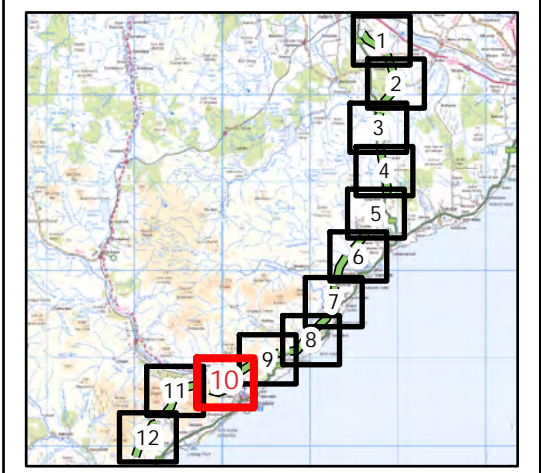


Beauly to Spittal

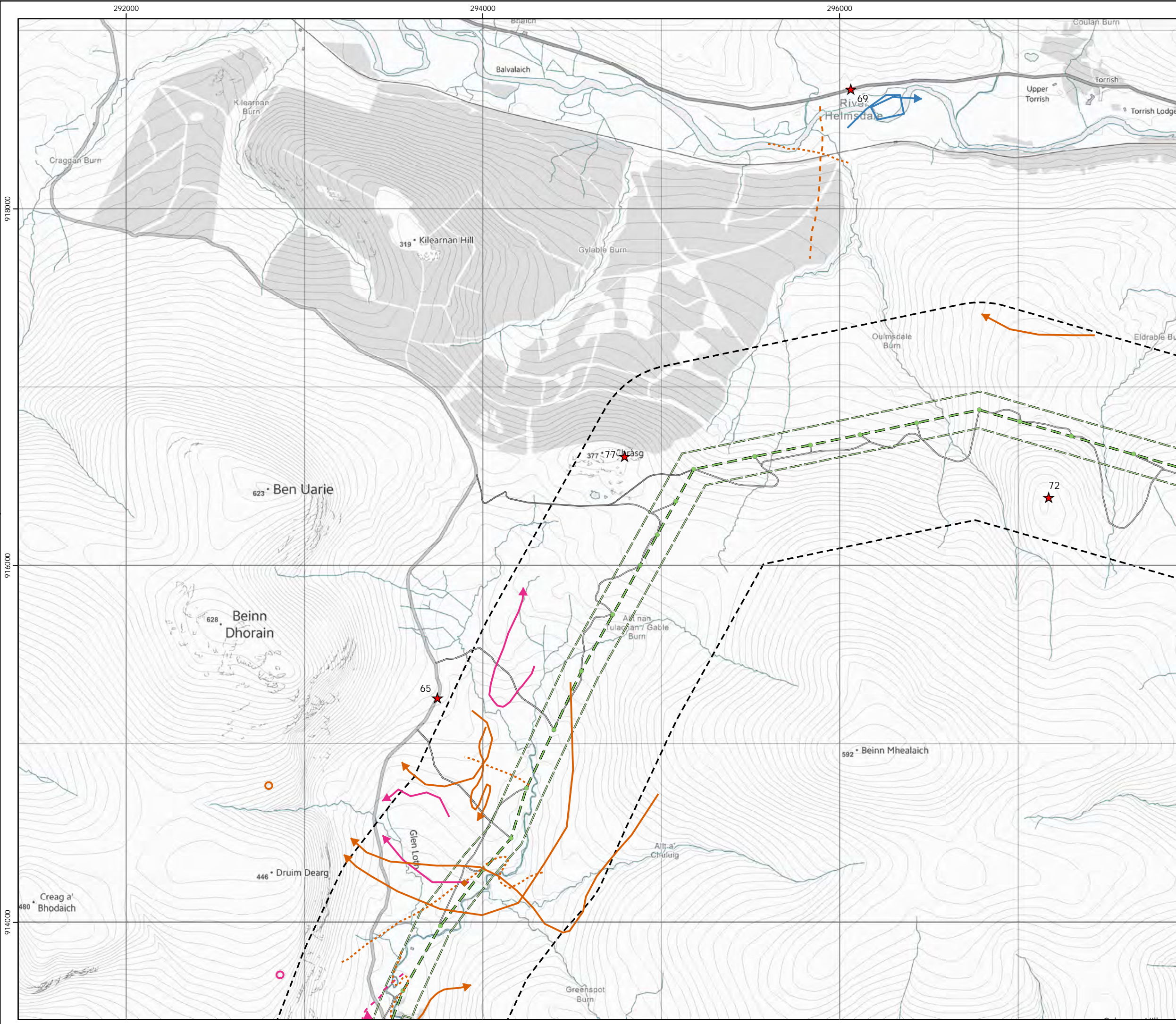


Figure 4c
Vantage Point Activity
Other Raptors - Map 10

- Key**
- OHL Route Alignment and Tracks**
- OHL Alignment
 - Limit of Deviation for OHL (LoD)
 - 500m buffer from LoD
 - Tower
 - Permanent access track
 - Temporary access track
 - Vantage Point
- Target species registrations**
- Goshawk
 - Hen harrier
 - Marsh harrier
 - Merlin
 - Peregrine
 - Osprey
- Height Band**
- Below 5m height
 - 5 - 70m height
 - Above 70m height
 - On ground
 - Heard only



© Crown copyright 2025. All rights reserved.
Ordnance survey licence number AC0000808122.

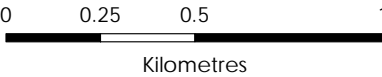
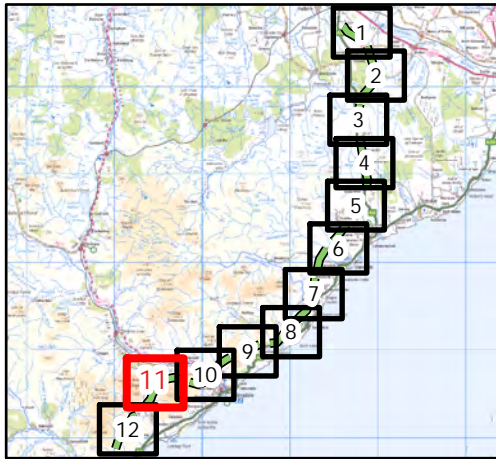


Beaulieu to Spittal



Figure 4c
Vantage Point Activity
Other Raptors - Map 11

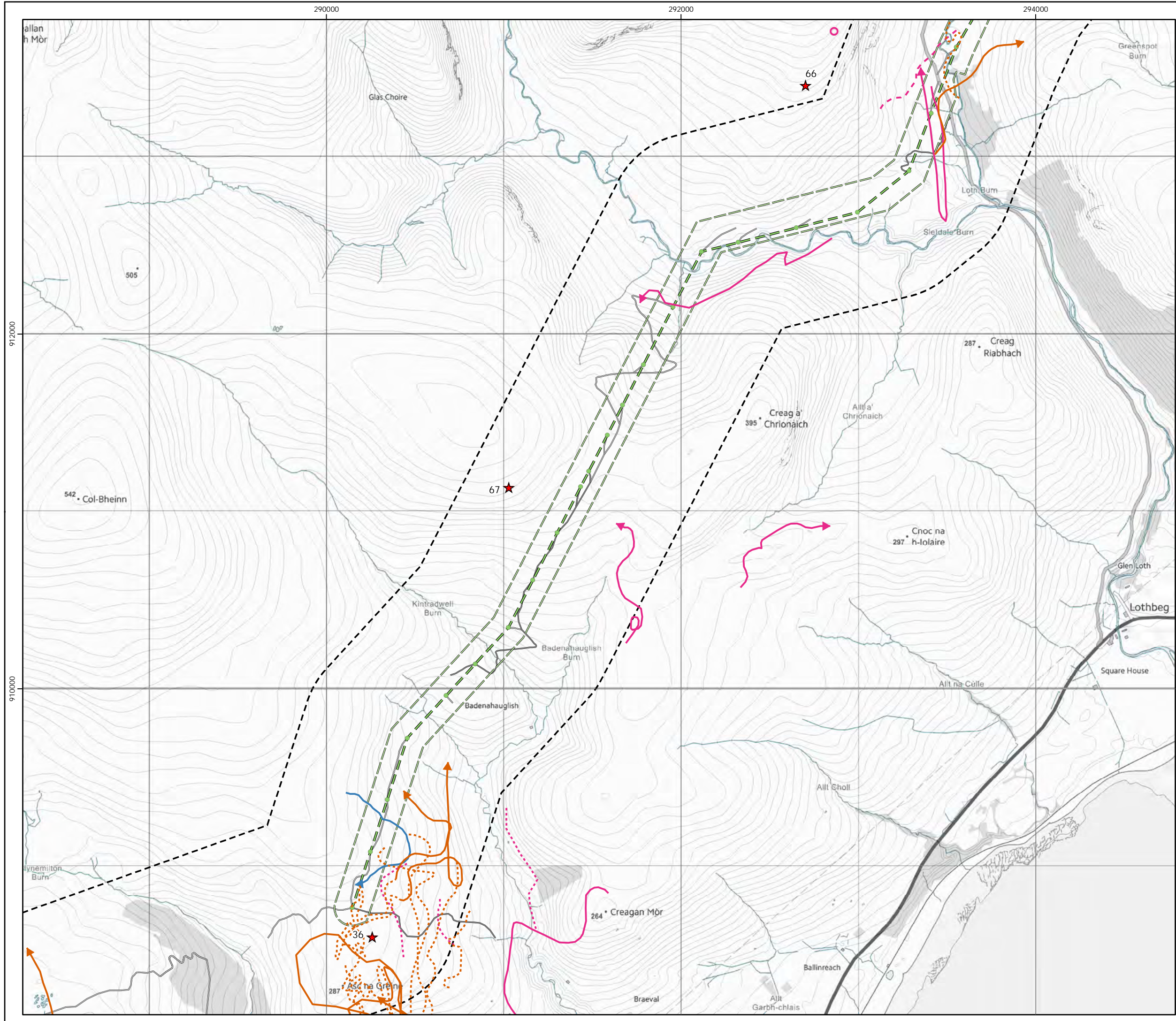
- Key**
- OHL Route Alignment and Tracks**
- OHL Alignment
 - Limit of Deviation for OHL (LoD)
 - 500m buffer from LoD
 - Tower
 - Permanent access track
 - Temporary access track
 - Vantage Point
- Target species registrations**
- Goshawk
 - Hen harrier
 - Marsh harrier
 - Merlin
 - Peregrine
 - Osprey
- Height Band**
- Below 5m height
 - 5 - 70m height
 - Above 70m height
 - On ground
 - Heard only



Scale @ A3:
1:20,000



© Crown copyright 2025. All rights reserved.
Ordnance survey licence number AC0000808122.

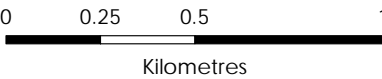
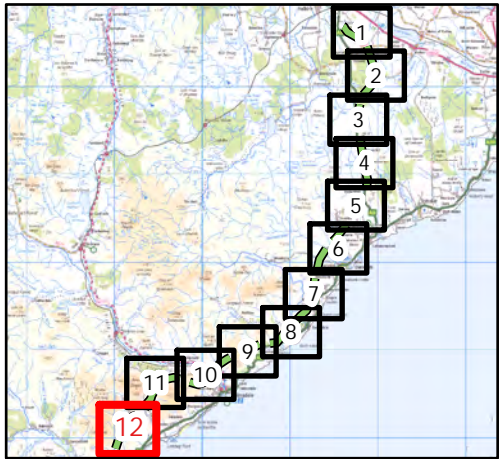


Beaulieu to Spittal



Figure 4c
Vantage Point Activity
Other Raptors - Map 12

- Key**
- OHL Route Alignment and Tracks**
- OHL Alignment
 - Limit of Deviation for OHL (LoD)
 - 500m buffer from LoD
 - Tower
 - Permanent access track
 - Temporary access track
 - Vantage Point
- Target species registrations**
- Goshawk
 - Hen harrier
 - Marsh harrier
 - Merlin
 - Peregrine
 - Osprey
- Height Band**
- Below 5m height
 - 5 - 70m height
 - Above 70m height
 - On ground
 - Heard only



Scale @ A3:
1:20,000



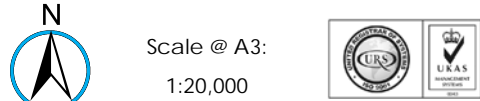
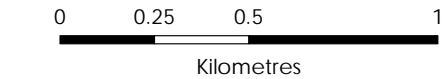
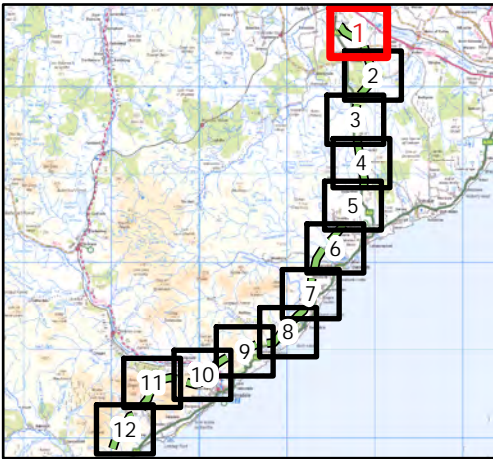
© Crown copyright 2025. All rights reserved.
Ordnance survey licence number AC0000808122.

Beauly to Spittal

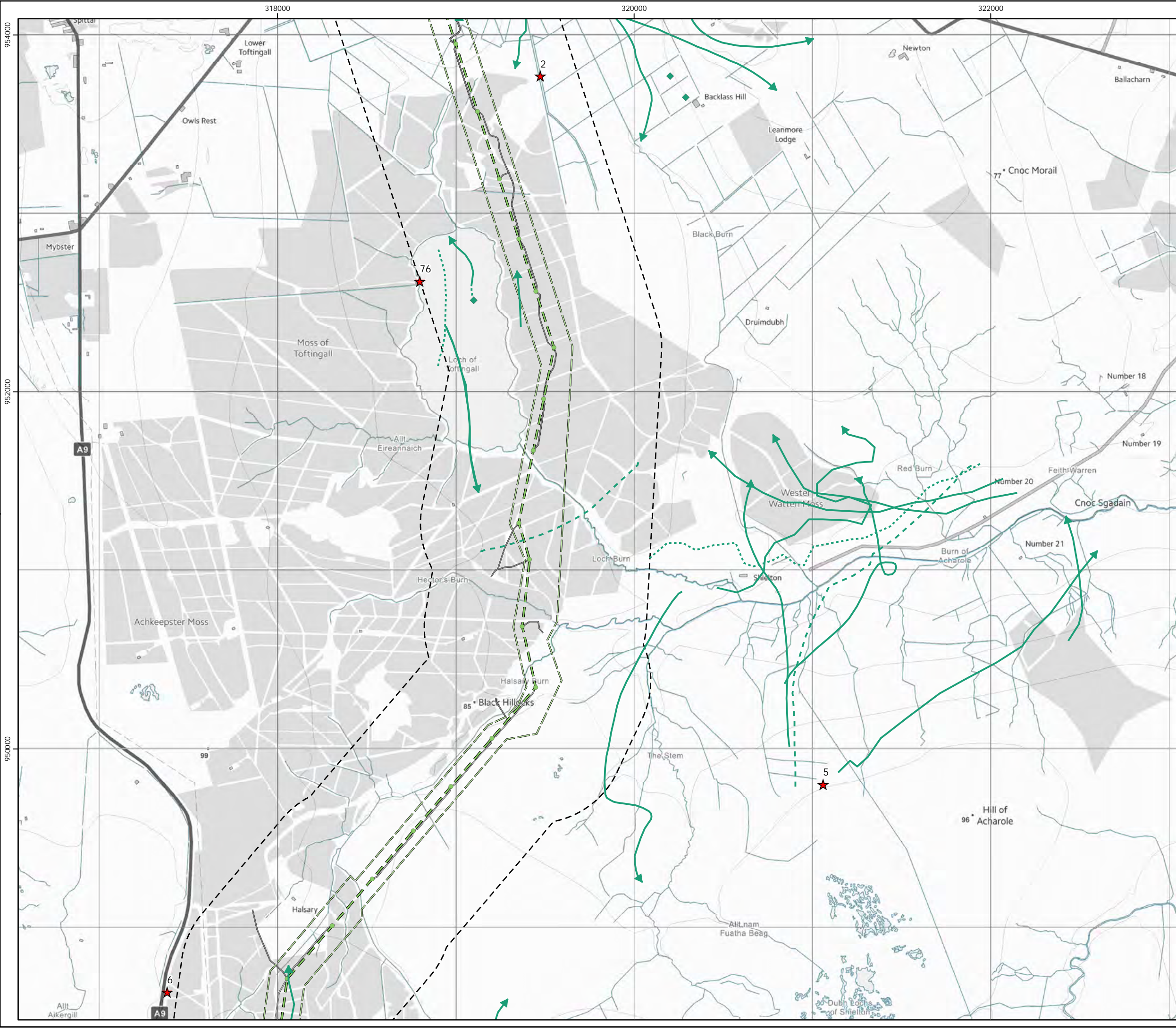


Figure 4d
Vantage Point Activity
Common gull - Map 1

- Key**
- OHL Route Alignment and Tracks**
- OHL Alignment
 - Limit of Deviation for OHL (LoD)
 - 500m buffer from LoD
 - Tower
 - Permanent access track
 - Temporary access track
 - Vantage Point
- Target species registrations**
- Common gull
- Height Band**
- Below 5m height
 - 5 - 70m height
 - Above 70m height
 - On ground
 - Heard only



© Crown copyright 2025. All rights reserved.
Ordnance survey licence number AC0000808122.

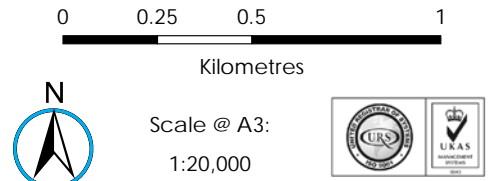
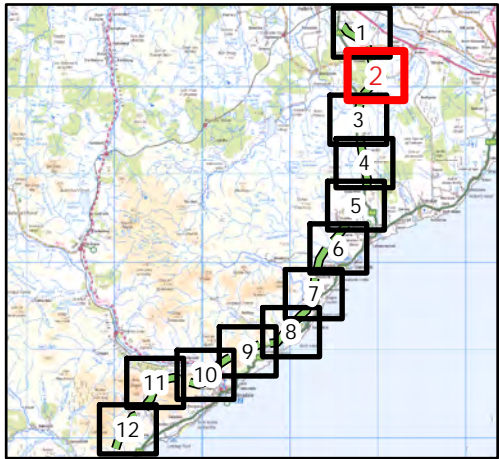


Beauuly to Spittal

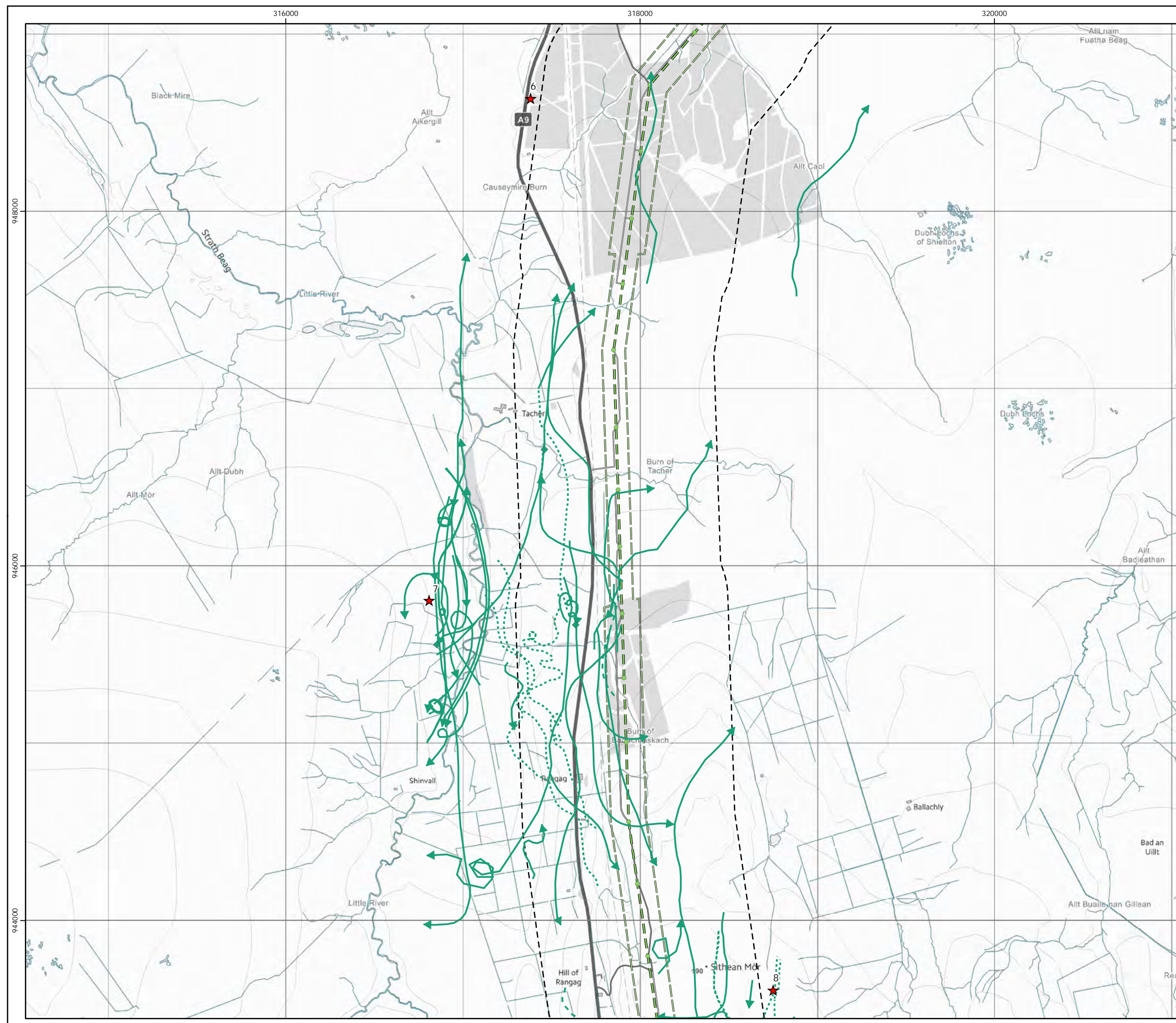


Figure 4d
Vantage Point Activity
Common gull - Map 2

- Key**
- OHL Route Alignment and Tracks**
- OHL Alignment
 - Limit of Deviation for OHL (LoD)
 - 500m buffer from LoD
 - Tower
 - Permanent access track
 - Temporary access track
 - Vantage Point
- Target species registrations**
- Common gull
- Height Band**
- Below 5m height
 - 5 - 70m height
 - Above 70m height
 - On ground
 - Heard only



© Crown copyright 2025. All rights reserved.
Ordnance survey licence number AC0000808122.

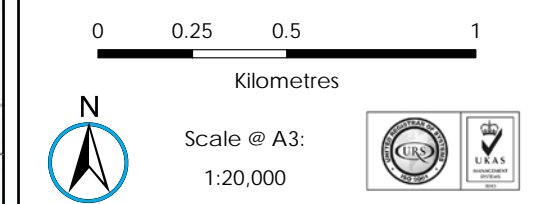
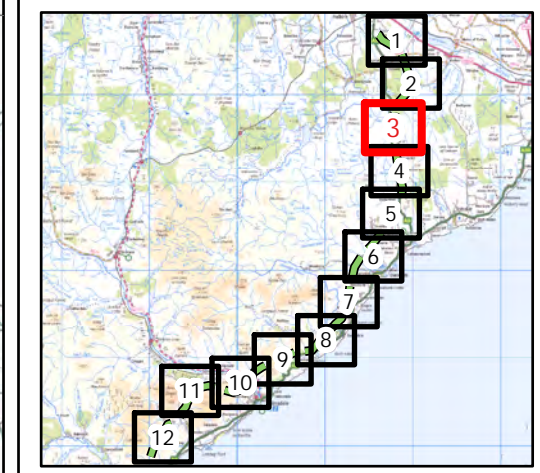


Beauuly to Spittal

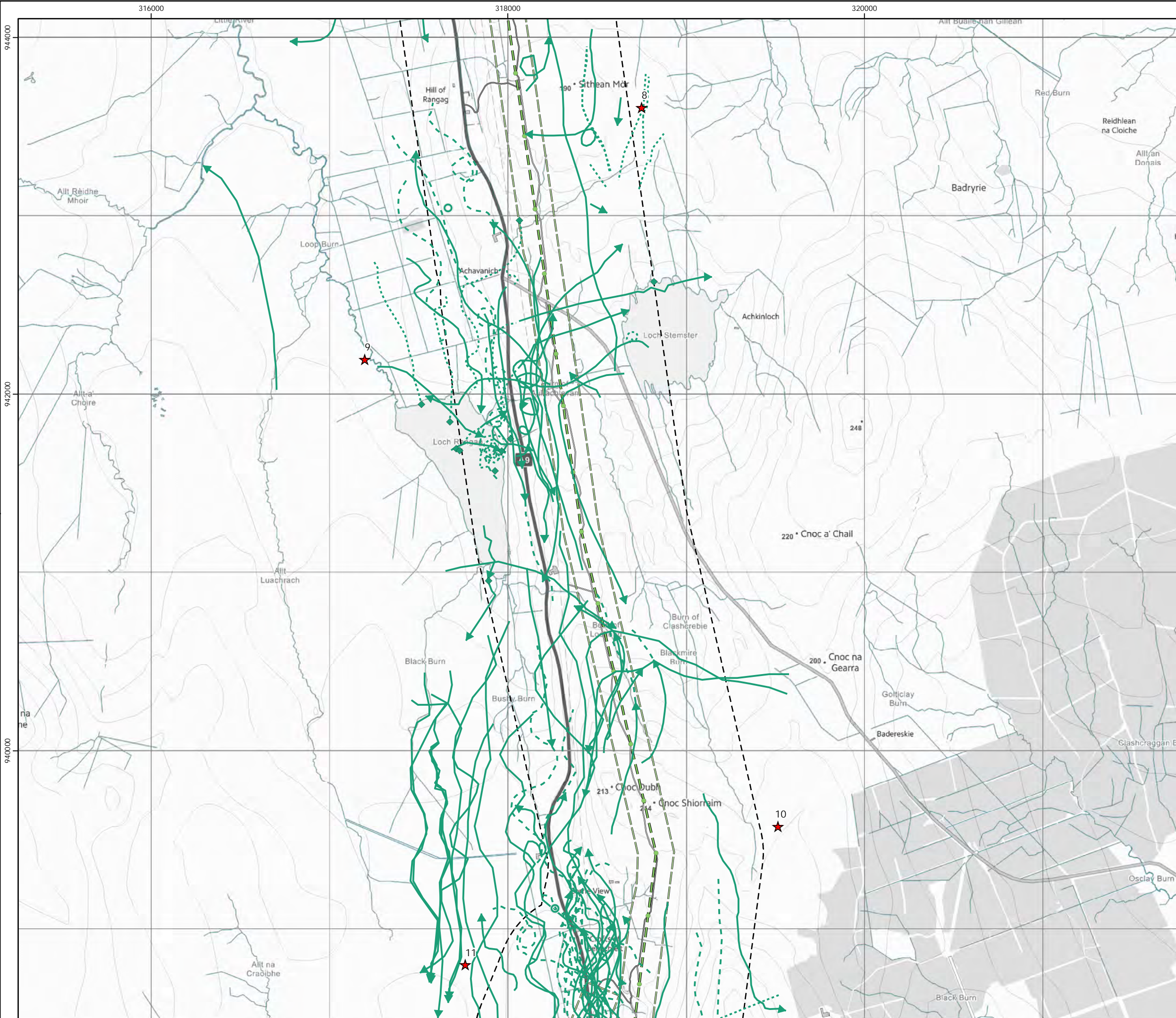


Figure 4d
Vantage Point Activity
Common gull - Map 3

- Key**
- OHL Route Alignment and Tracks**
- OHL Alignment
 - Limit of Deviation for OHL (LoD)
 - 500m buffer from LoD
 - Tower
 - Permanent access track
 - Temporary access track
 - Vantage Point
- Target species registrations**
- Common gull
- Height Band**
- Below 5m height
 - 5 - 70m height
 - Above 70m height
 - On ground
 - Heard only



© Crown copyright 2025. All rights reserved.
Ordnance survey licence number AC0000808122.

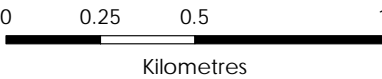
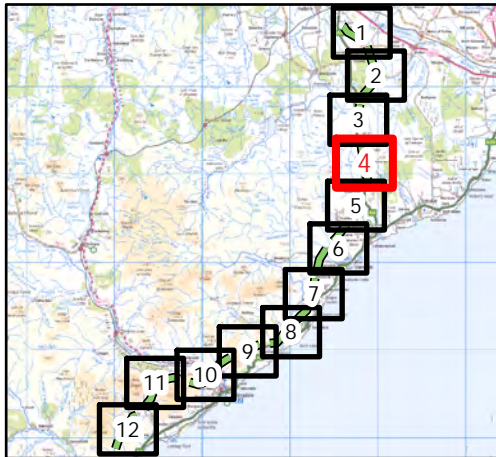


Beauly to Spittal



Figure 4d
Vantage Point Activity
Common gull - Map 4

- Key**
- OHL Route Alignment and Tracks**
- OHL Alignment
 - Limit of Deviation for OHL (LoD)
 - 500m buffer from LoD
 - Tower
 - Permanent access track
 - Temporary access track
 - Vantage Point
- Target species registrations**
- Common gull
- Height Band**
- Below 5m height
 - 5 - 70m height
 - Above 70m height
 - On ground
 - Heard only



Scale @ A3:
1:20,000



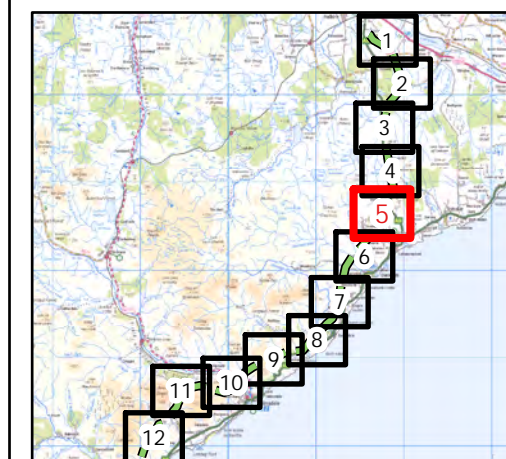
© Crown copyright 2025. All rights reserved.
Ordnance survey licence number AC0000808122.

Beauly to Spittal



Figure 4d
Vantage Point Activity
Common gull - Map 5

- Key**
- OHL Route Alignment and Tracks**
- OHL Alignment
 - Limit of Deviation for OHL (LoD)
 - 500m buffer from LoD
 - Tower
 - Permanent access track
 - Temporary access track
 - Vantage Point
- Target species registrations**
- Common gull
- Height Band**
- Below 5m height
 - 5 - 70m height
 - Above 70m height
 - On ground
 - Heard only



atmos
CONSULTING

0 0.25 0.5 1
Kilometres

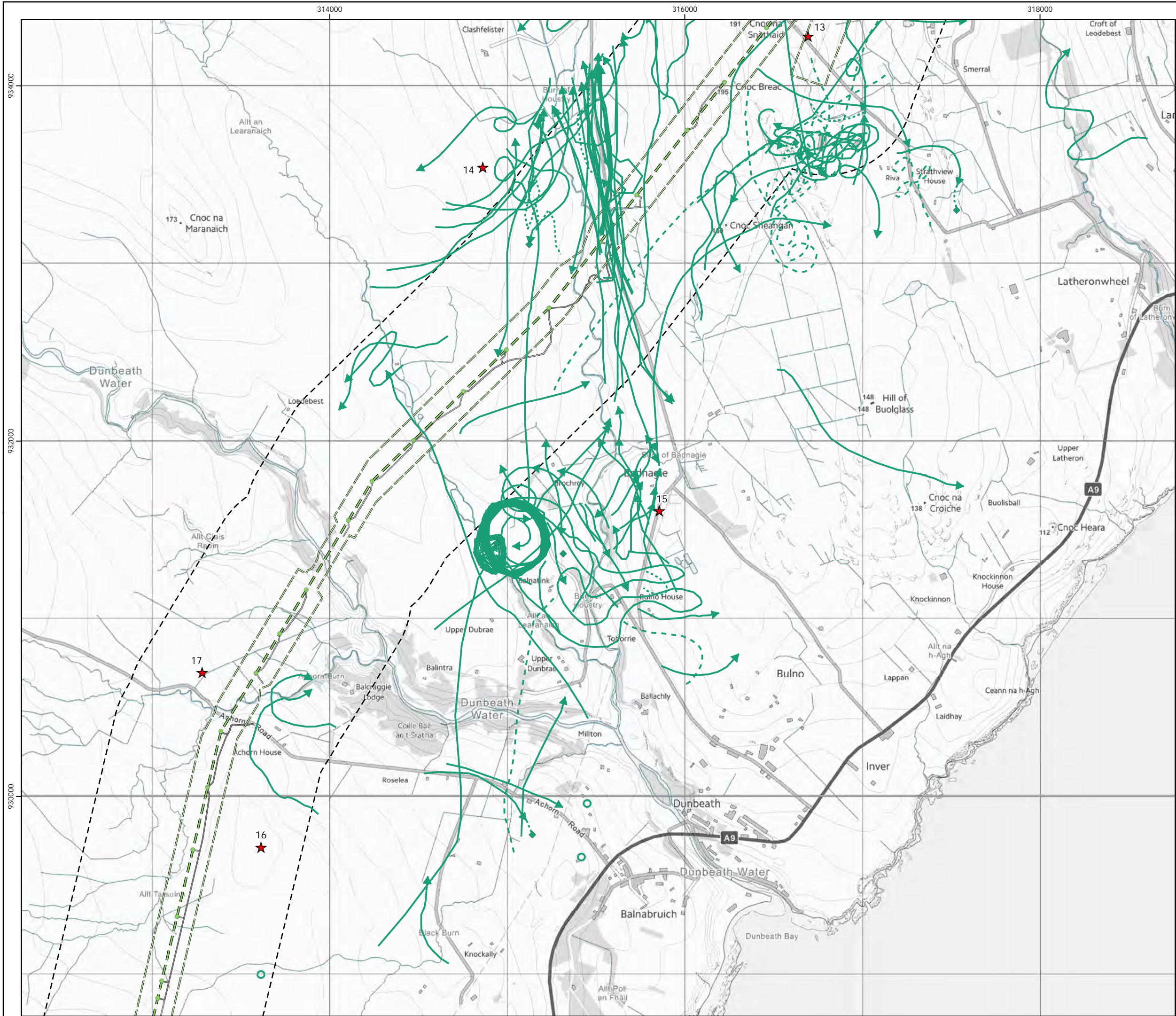


Scale @ A3:
1:20,000



© Crown copyright 2025. All rights reserved.
Ordnance survey licence number AC0000808122.

14/01/2025 79300/OR/039b
Drawn by: ET Checked by: TH Approved by: JW

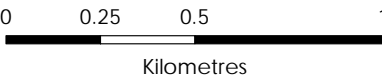
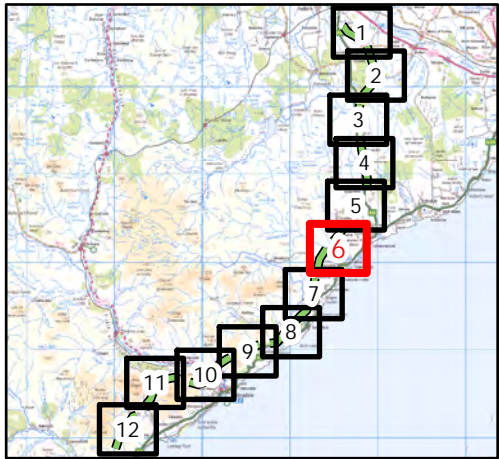


Beauly to Spittal



Figure 4d
Vantage Point Activity
Common gull - Map 6

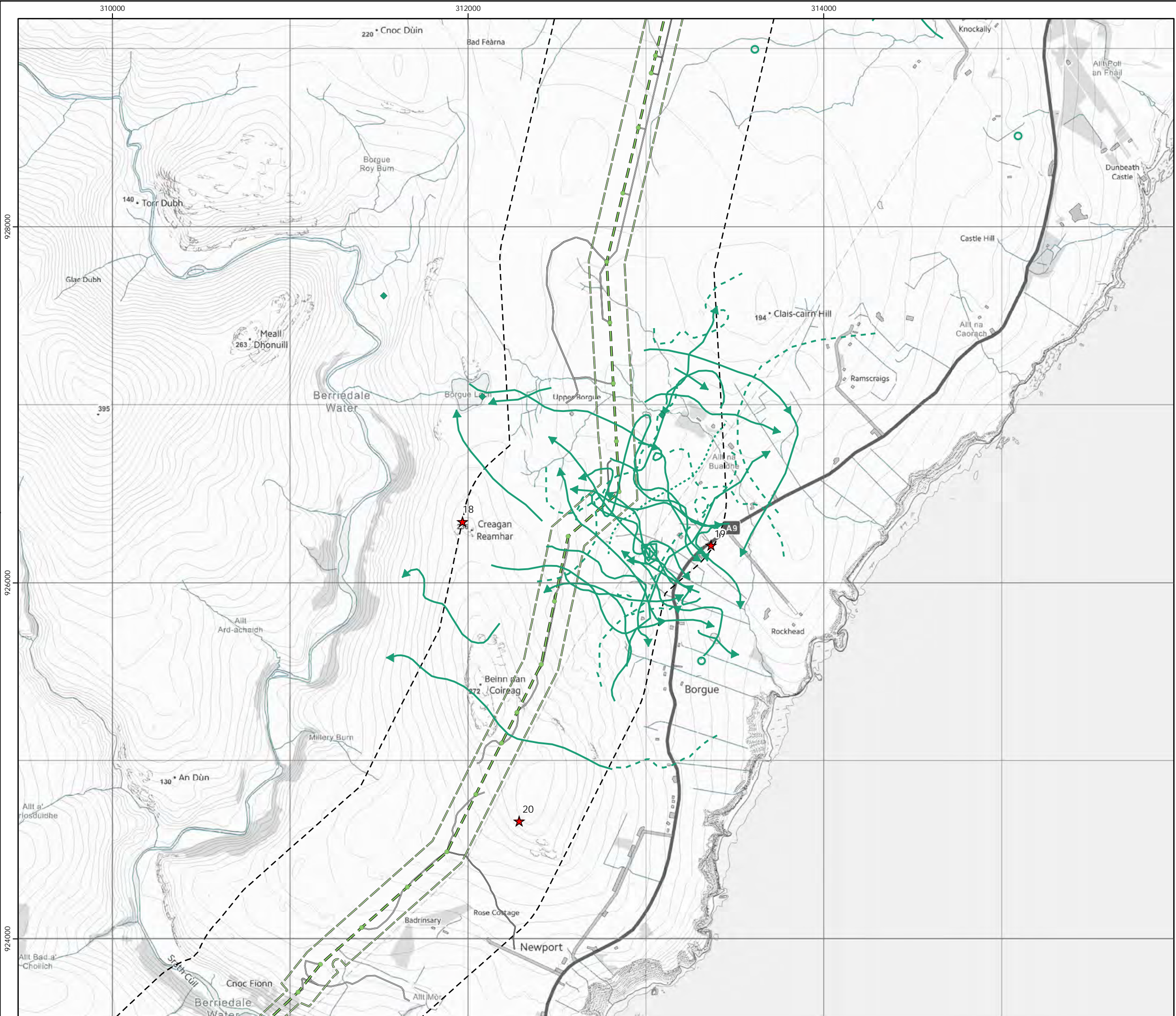
- Key**
- OHL Route Alignment and Tracks**
- OHL Alignment
 - Limit of Deviation for OHL (LoD)
 - 500m buffer from LoD
 - Tower
 - Permanent access track
 - Temporary access track
 - Vantage Point
- Target species registrations**
- Common gull
- Height Band**
- Below 5m height
 - 5 - 70m height
 - Above 70m height
 - On ground
 - Heard only



Scale @ A3:
1:20,000



© Crown copyright 2025. All rights reserved.
Ordnance survey licence number AC0000808122.

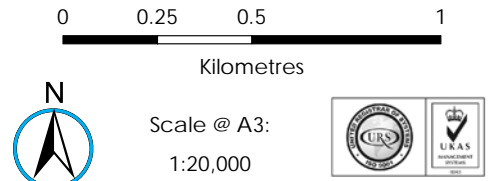
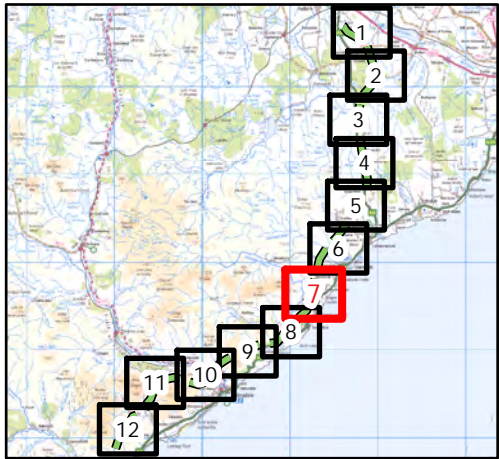


Beauuly to Spittal

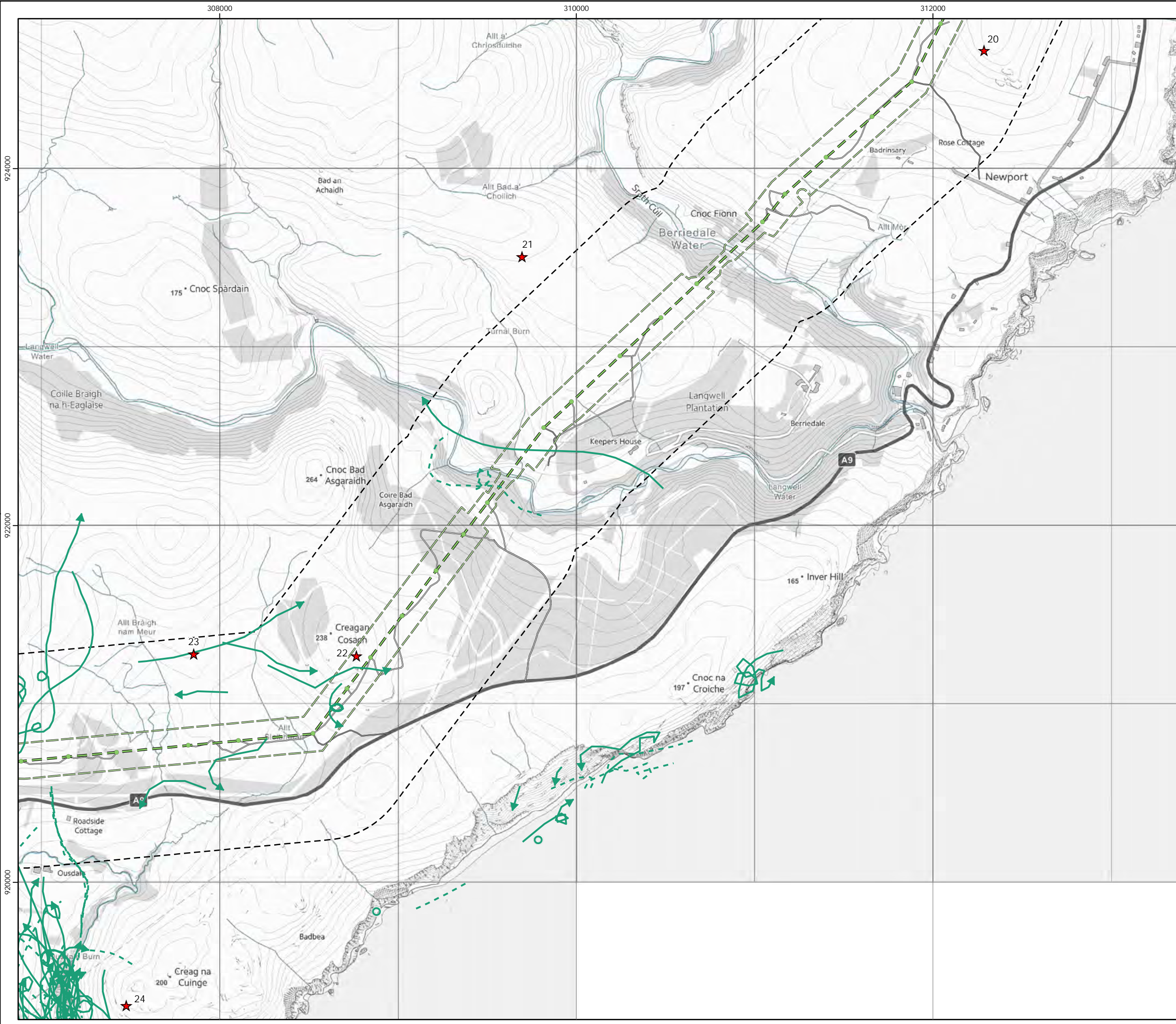


Figure 4d
Vantage Point Activity
Common gull - Map 7

- Key**
- OHL Route Alignment and Tracks**
- OHL Alignment
 - Limit of Deviation for OHL (LoD)
 - 500m buffer from LoD
 - Tower
 - Permanent access track
 - Temporary access track
 - Vantage Point
- Target species registrations**
- Common gull
- Height Band**
- Below 5m height
 - 5 - 70m height
 - Above 70m height
 - On ground
 - Heard only



© Crown copyright 2025. All rights reserved.
Ordnance survey licence number AC0000808122.

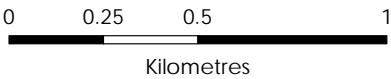
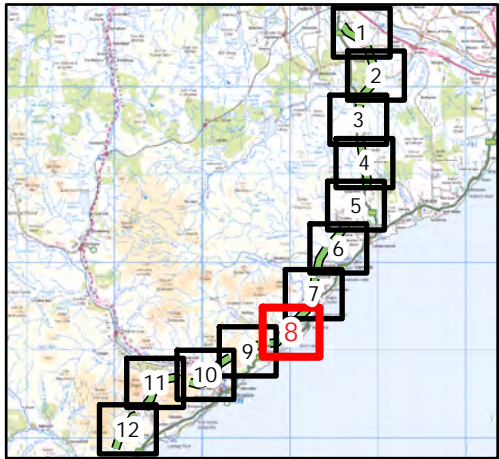


Beaulieu to Spittal



Figure 4d
Vantage Point Activity
Common gull - Map 8

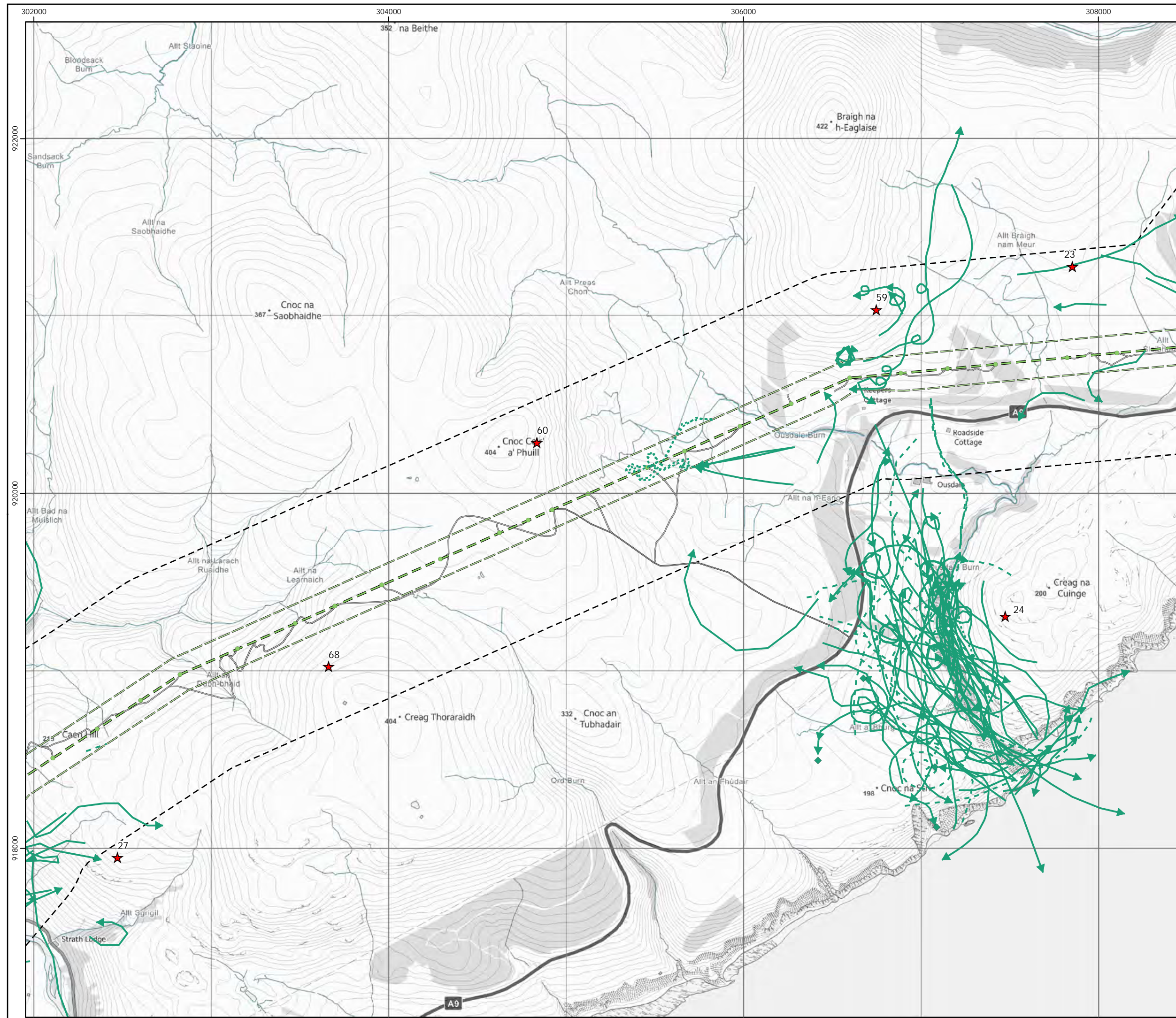
- Key**
- OHL Route Alignment and Tracks**
- OHL Alignment
 - Limit of Deviation for OHL (LoD)
 - 500m buffer from LoD
 - Tower
 - Permanent access track
 - Temporary access track
 - Vantage Point
- Target species registrations**
- Common gull
- Height Band**
- Below 5m height
 - 5 - 70m height
 - Above 70m height
 - On ground
 - Heard only



Scale @ A3:
1:20,000



© Crown copyright 2025. All rights reserved.
Ordnance survey licence number AC0000808122.










Beauly to Spittal



Figure 4d
Vantage Point Activity
Common gull - Map 9

Key

OHL Route Alignment and Tracks

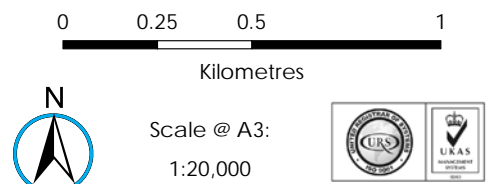
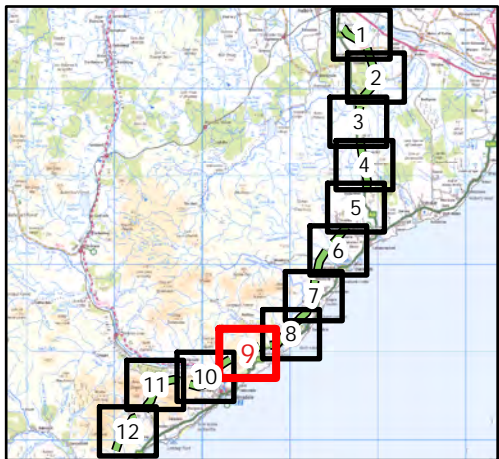
-  OHL Alignment
-  Limit of Deviation for OHL (LoD)
-  500m buffer from LoD
-  Tower
-  Permanent access track
-  Temporary access track
-  Vantage Point

Target species registrations

- Common gull

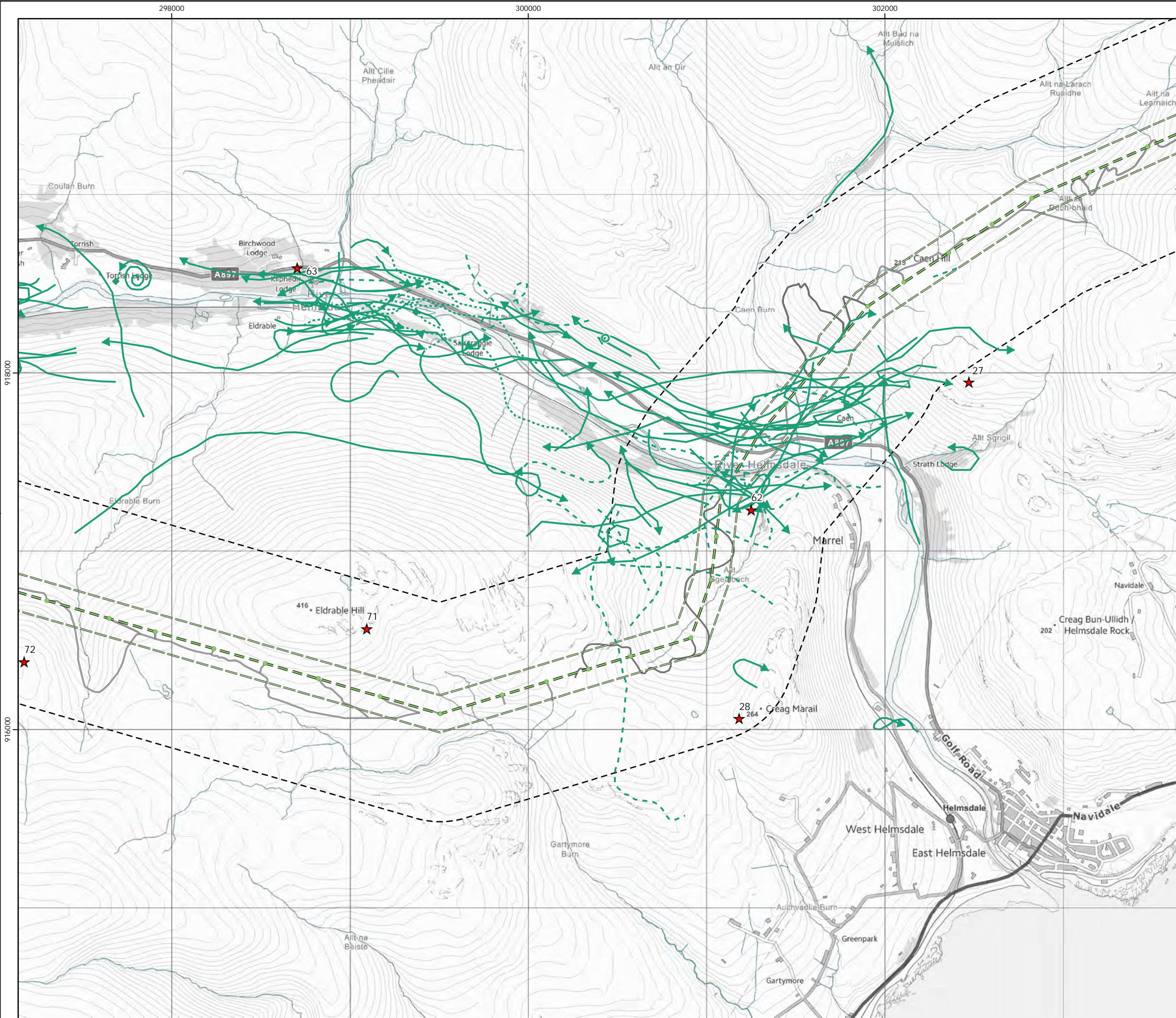
Height Band

- Below 5m height
 → 5 - 70m height
 - - - Above 70m height
 ◆ On ground
 ○ Heard only



© Crown copyright 2025. All rights reserved.
Ordnance survey licence number AC0000808122.

14/01/2025 79300/OR/039b
 Drawn by: ET Checked by: TH Approved by: JW

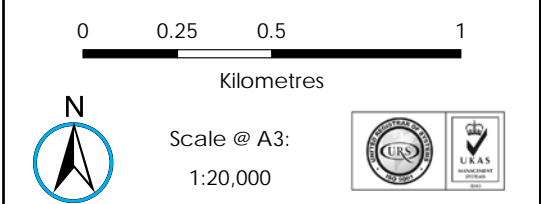
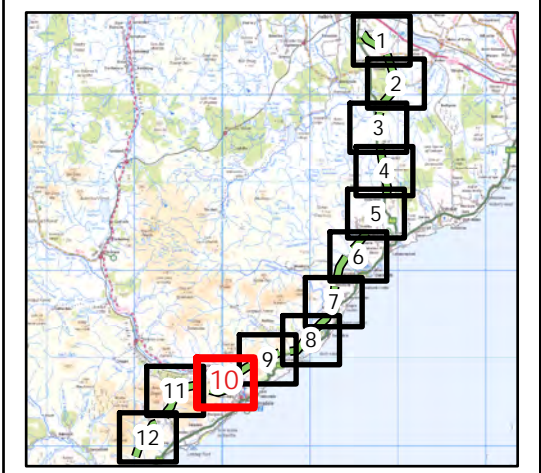


Beaulieu to Spittal

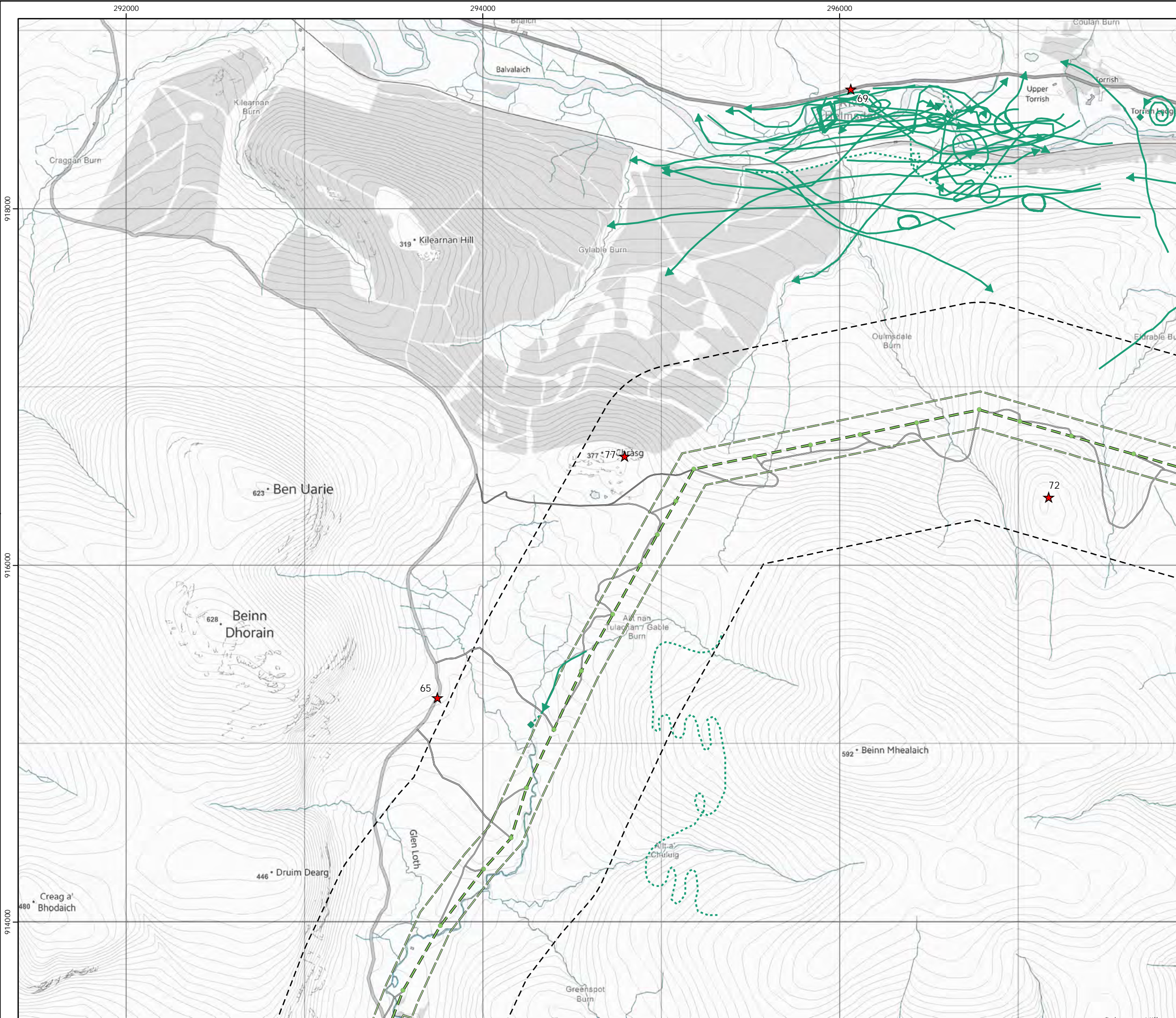


Figure 4d
Vantage Point Activity
Common gull - Map 10

- Key**
- OHL Route Alignment and Tracks**
- OHL Alignment
 - Limit of Deviation for OHL (LoD)
 - 500m buffer from LoD
 - Tower
 - Permanent access track
 - Temporary access track
 - Vantage Point
- Target species registrations**
- Common gull
- Height Band**
- Below 5m height
 - 5 - 70m height
 - Above 70m height
 - On ground
 - Heard only



© Crown copyright 2025. All rights reserved.
Ordnance survey licence number AC0000808122.

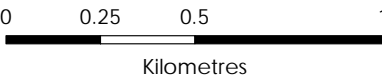
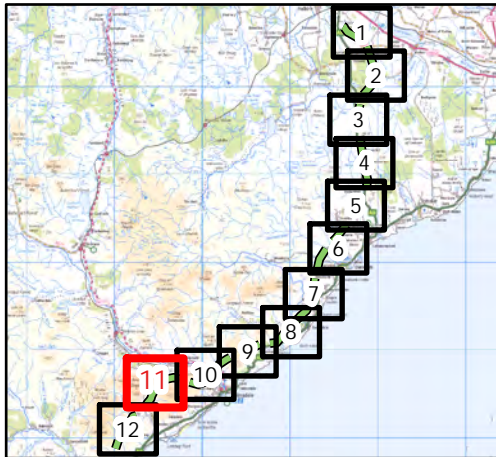


Beaulieu to Spittal



Figure 4d
Vantage Point Activity
Common gull - Map 11

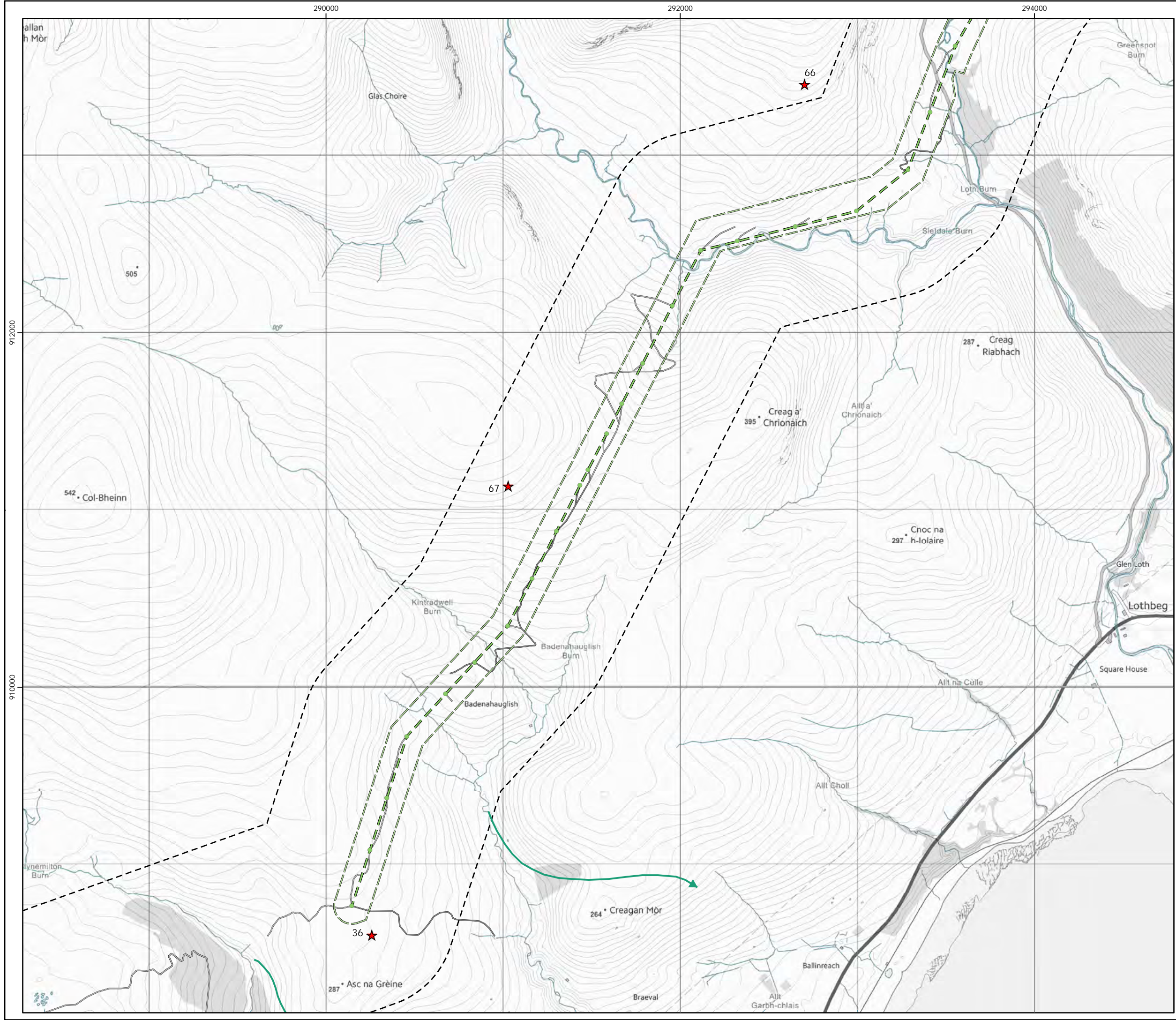
- Key**
- OHL Route Alignment and Tracks**
- OHL Alignment
 - Limit of Deviation for OHL (LoD)
 - 500m buffer from LoD
 - Tower
 - Permanent access track
 - Temporary access track
 - Vantage Point
- Target species registrations**
- Common gull
- Height Band**
- Below 5m height
 - 5 - 70m height
 - Above 70m height
 - On ground
 - Heard only



Scale @ A3:
1:20,000



© Crown copyright 2025. All rights reserved.
Ordnance survey licence number AC0000808122.

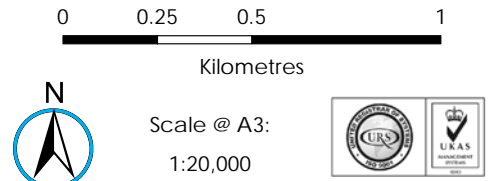
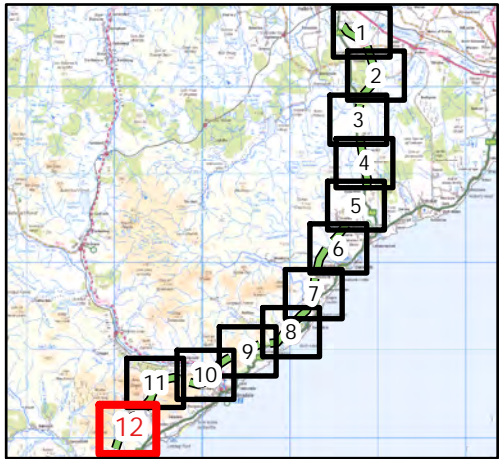


Beauly to Spittal



Figure 4d
Vantage Point Activity
Common gull - Map 12

- Key**
- OHL Route Alignment and Tracks**
- OHL Alignment
 - Limit of Deviation for OHL (LoD)
 - 500m buffer from LoD
 - Tower
 - Permanent access track
 - Temporary access track
 - Vantage Point
- Target species registrations**
- Common gull
- Height Band**
- Below 5m height
 - 5 - 70m height
 - Above 70m height
 - On ground
 - Heard only



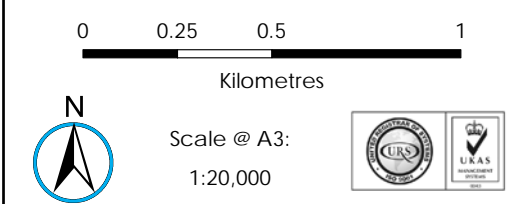
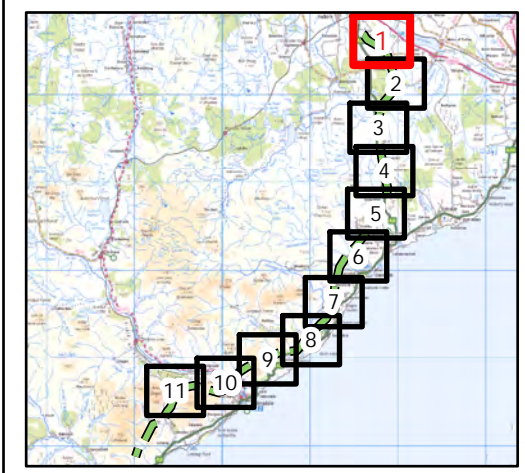
© Crown copyright 2025. All rights reserved.
Ordnance survey licence number AC0000808122.

Beauly to Spittal

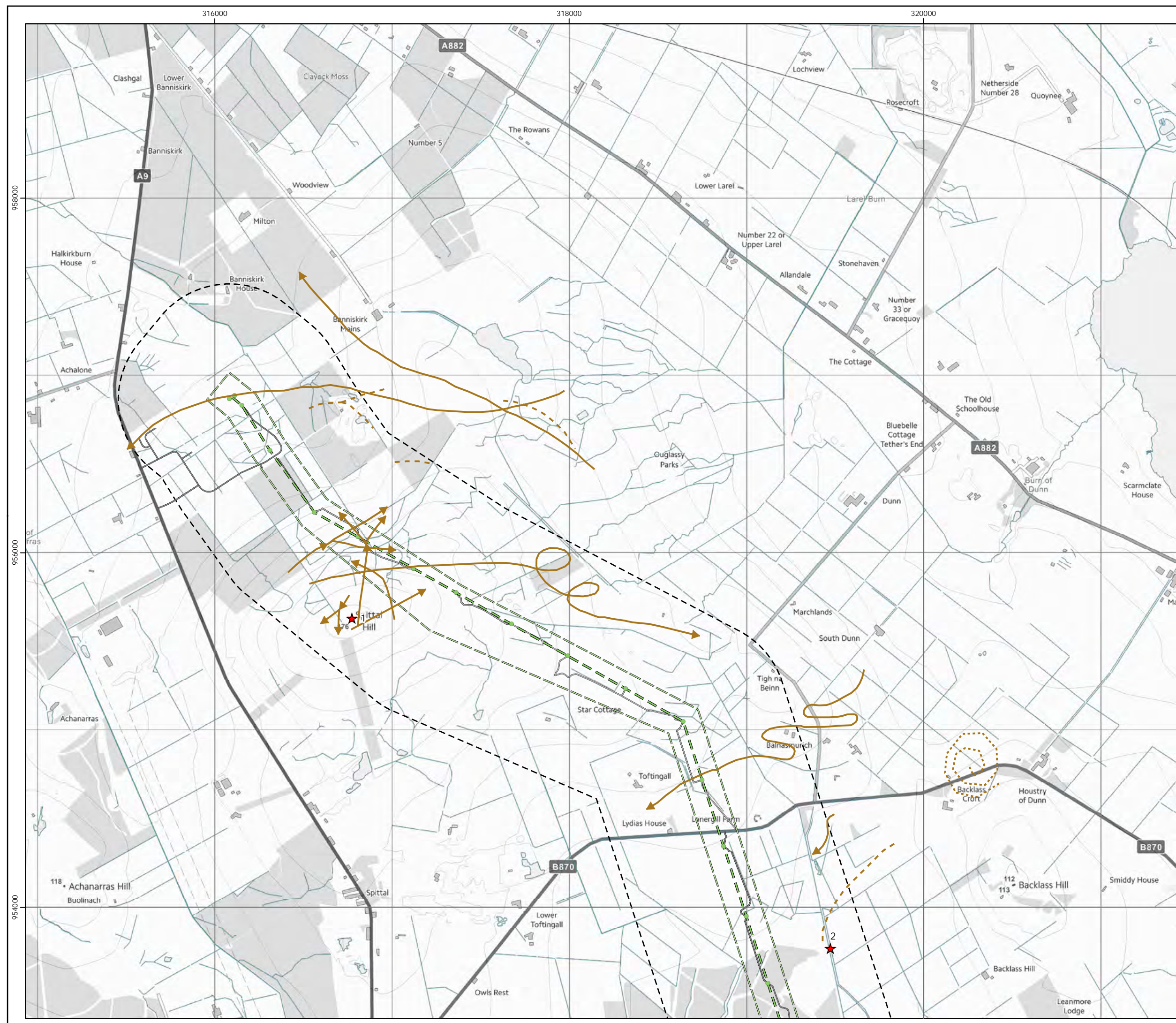


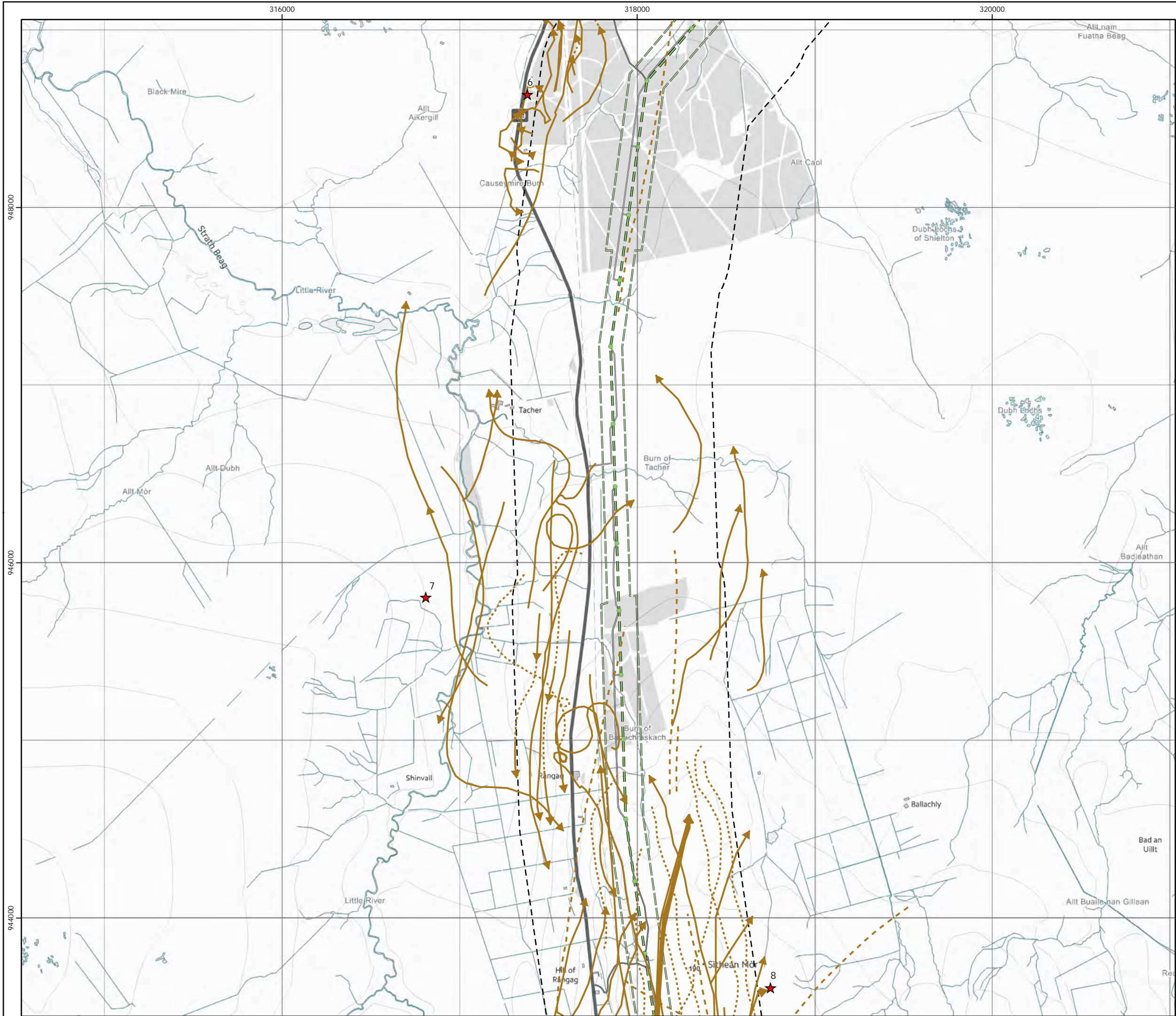
Figure 4e
Vantage Point Activity
Herring gull - Map 1

- Key**
- OHL Route Alignment and Tracks**
- OHL Alignment
 - Limit of Deviation for OHL (LoD)
 - 500m buffer from LoD
 - Tower
 - Permanent access track
 - Temporary access track
 - Vantage Point
- Target species registrations**
- Herring gull
- Height Band**
- Below 5m height
 - 5 - 70m height
 - Above 70m height
 - On ground
 - Heard only



© Crown copyright 2025. All rights reserved.
Ordnance survey licence number AC0000808122.



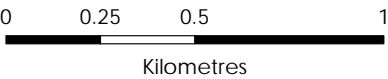
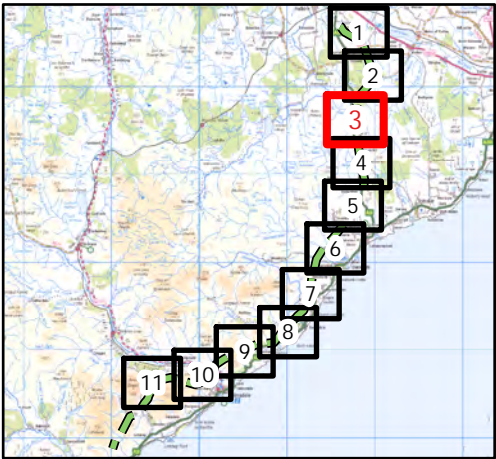


Beauly to Spittal



Figure 4e
Vantage Point Activity
Herring gull - Map 3

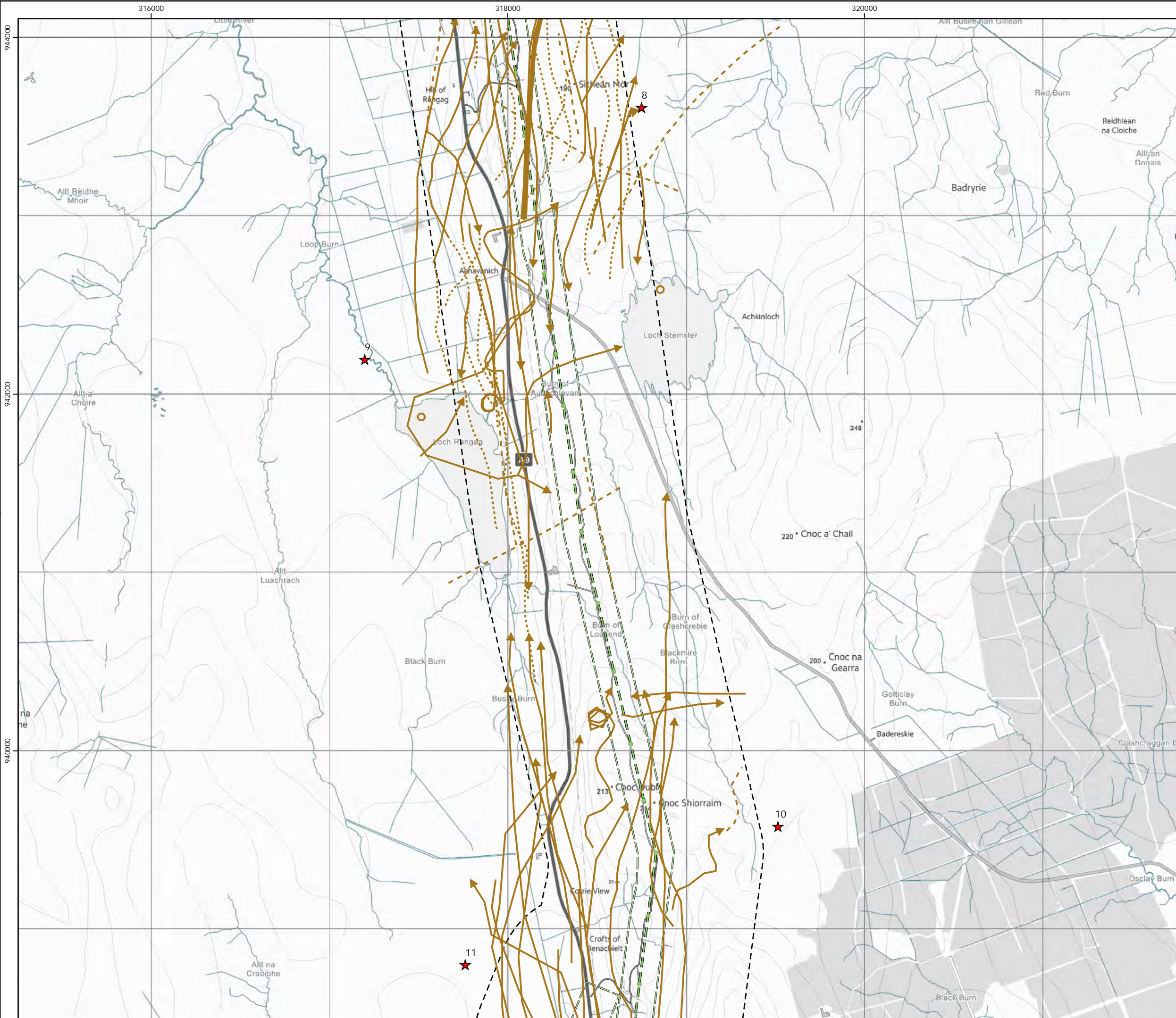
- Key**
- OHL Route Alignment and Tracks**
- OHL Alignment
 - Limit of Deviation for OHL (LoD)
 - 500m buffer from LoD
 - Tower
 - Permanent access track
 - Temporary access track
 - Vantage Point
- Target species registrations**
- Herring gull
- Height Band**
- Below 5m height
 - 5 - 70m height
 - Above 70m height
 - On ground
 - Heard only



Scale @ A3:
1:20,000



© Crown copyright 2025. All rights reserved.
Ordnance survey licence number AC0000808122.

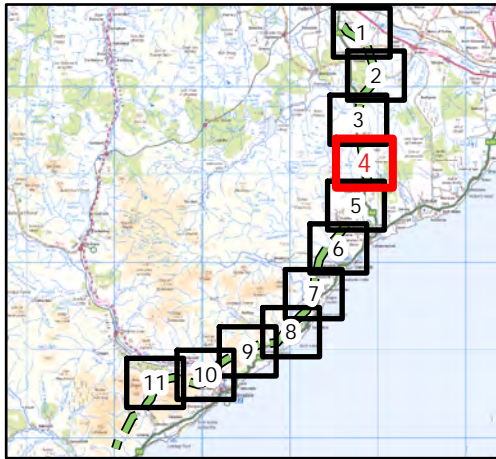


Beaulieu to Spittal



Figure 4e
Vantage Point Activity
Herring gull - Map 4

- Key**
- OHL Route Alignment and Tracks**
- OHL Alignment
 - Limit of Deviation for OHL (LoD)
 - 500m buffer from LoD
 - Tower
 - Permanent access track
 - Temporary access track
 - Vantage Point
- Target species registrations**
- Herring gull
- Height Band**
- Below 5m height
 - 5 - 70m height
 - Above 70m height
 - On ground
 - Heard only



0 0.25 0.5 1
Kilometres



Scale @ A3:
1:20,000



© Crown copyright 2025. All rights reserved.
Ordnance survey licence number AC0000808122.

Beauly to Spittal



Figure 4e
Vantage Point Activity
Herring gull - Map 5

Key

OHL Route Alignment and Tracks

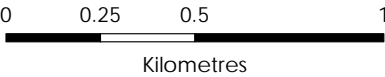
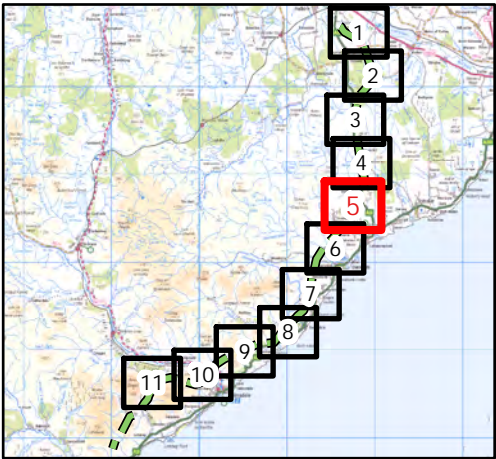
- OHL Alignment
- Limit of Deviation for OHL (LoD)
- 500m buffer from LoD
- Tower
- Permanent access track
- Temporary access track
- Vantage Point

Target species registrations

- Herring gull

Height Band

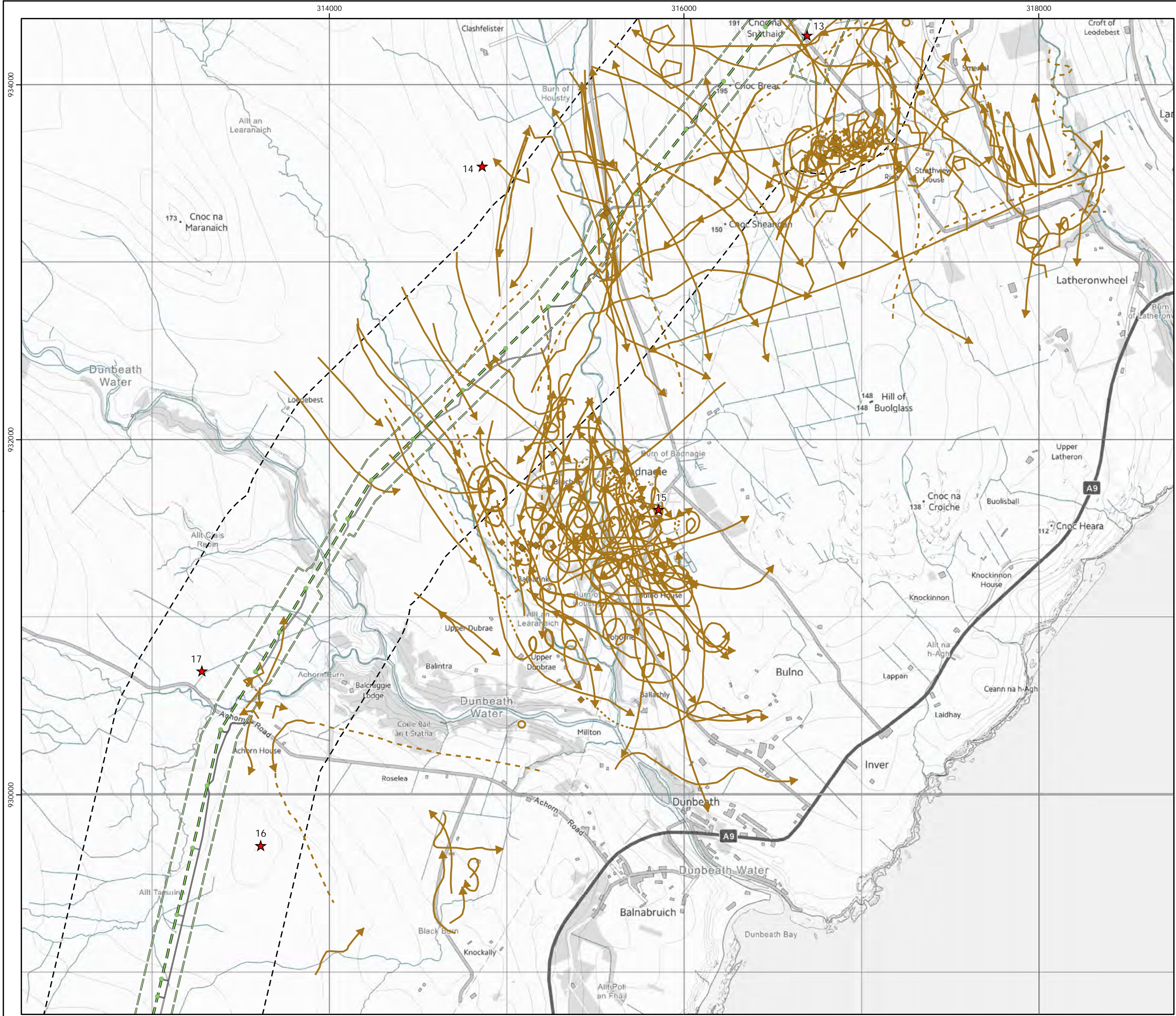
- Below 5m height
- 5 - 70m height
- Above 70m height
- On ground
- Heard only



Scale @ A3:
1:20,000



© Crown copyright 2025. All rights reserved.
Ordnance survey licence number AC0000808122.

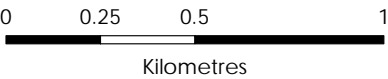
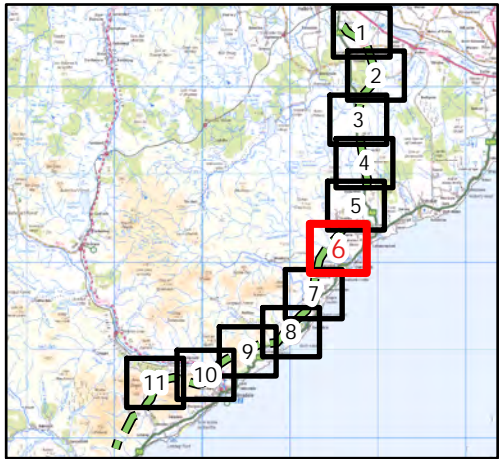


Beauly to Spittal



Figure 4e
Vantage Point Activity
Herring gull - Map 6

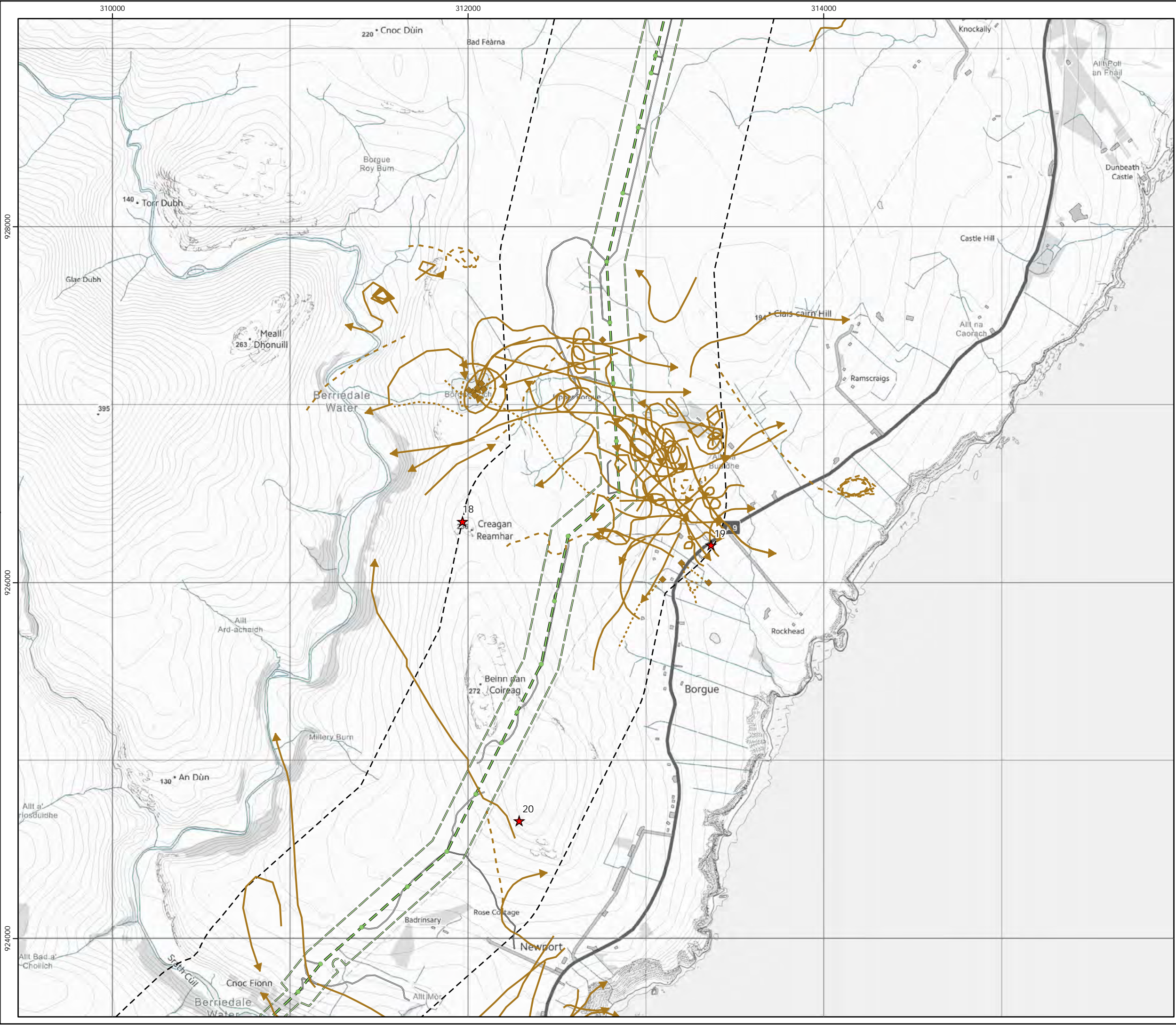
- Key**
- OHL Route Alignment and Tracks**
- OHL Alignment
 - Limit of Deviation for OHL (LoD)
 - 500m buffer from LoD
 - Tower
 - Permanent access track
 - Temporary access track
 - Vantage Point
- Target species registrations**
- Herring gull
- Height Band**
- Below 5m height
 - 5 - 70m height
 - Above 70m height
 - On ground
 - Heard only



Scale @ A3:
1:20,000



© Crown copyright 2025. All rights reserved.
Ordnance survey licence number AC0000808122.

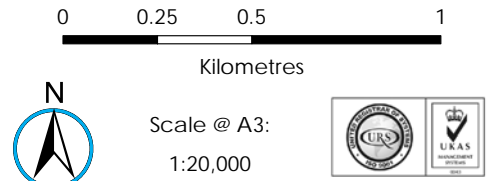
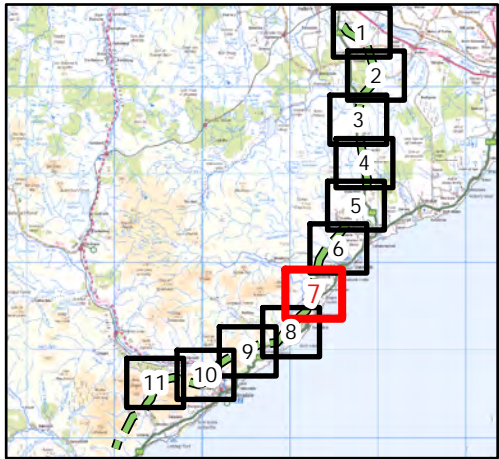


Beauly to Spittal

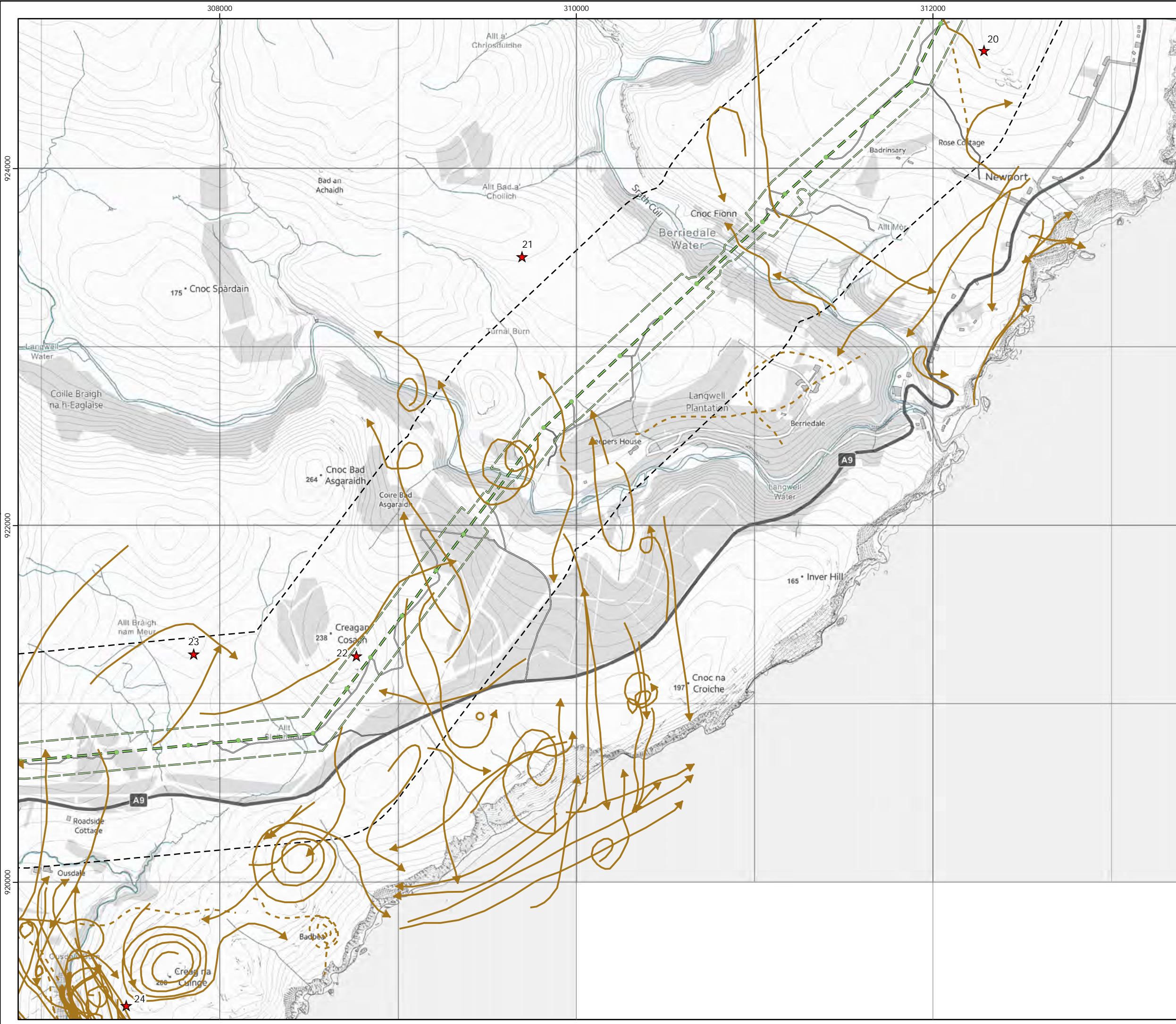


Figure 4e
Vantage Point Activity
Herring gull - Map 7

- Key**
- OHL Route Alignment and Tracks**
- OHL Alignment
 - Limit of Deviation for OHL (LoD)
 - 500m buffer from LoD
 - Tower
 - Permanent access track
 - Temporary access track
 - Vantage Point
- Target species registrations**
- Herring gull
- Height Band**
- Below 5m height
 - 5 - 70m height
 - Above 70m height
 - On ground
 - Heard only



© Crown copyright 2025. All rights reserved.
Ordnance survey licence number AC0000808122.

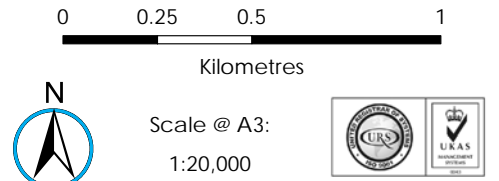
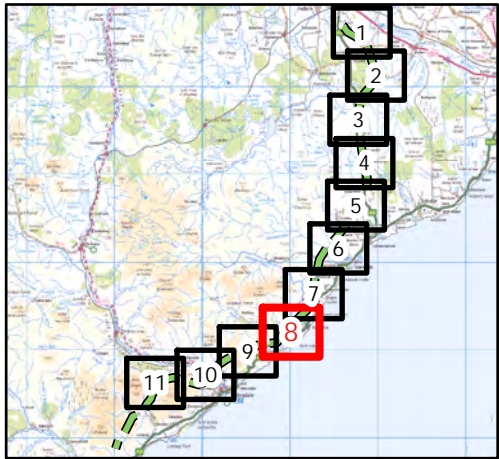


Beaulieu to Spittal



Figure 4e
Vantage Point Activity
Herring gull - Map 8

- Key**
- OHL Route Alignment and Tracks**
- OHL Alignment
 - Limit of Deviation for OHL (LoD)
 - 500m buffer from LoD
 - Tower
 - Permanent access track
 - Temporary access track
 - Vantage Point
- Target species registrations**
- Herring gull
- Height Band**
- Below 5m height
 - 5 - 70m height
 - Above 70m height
 - On ground
 - Heard only



© Crown copyright 2025. All rights reserved.
Ordnance survey licence number AC0000808122.