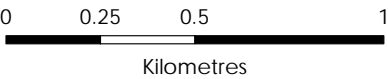
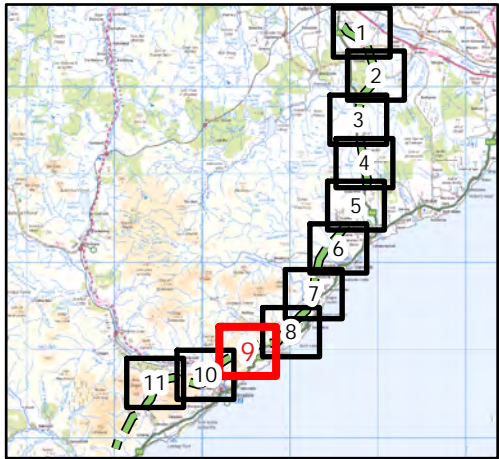


# Beaulieu to Spittal



Figure 4e  
Vantage Point Activity  
Herring gull - Map 9

- Key**
- OHL Route Alignment and Tracks**
- OHL Alignment
  - Limit of Deviation for OHL (LoD)
  - 500m buffer from LoD
  - Tower
  - Permanent access track
  - Temporary access track
  - Vantage Point
- Target species registrations**
- Herring gull
- Height Band**
- Below 5m height
  - 5 - 70m height
  - Above 70m height
  - On ground
  - Heard only

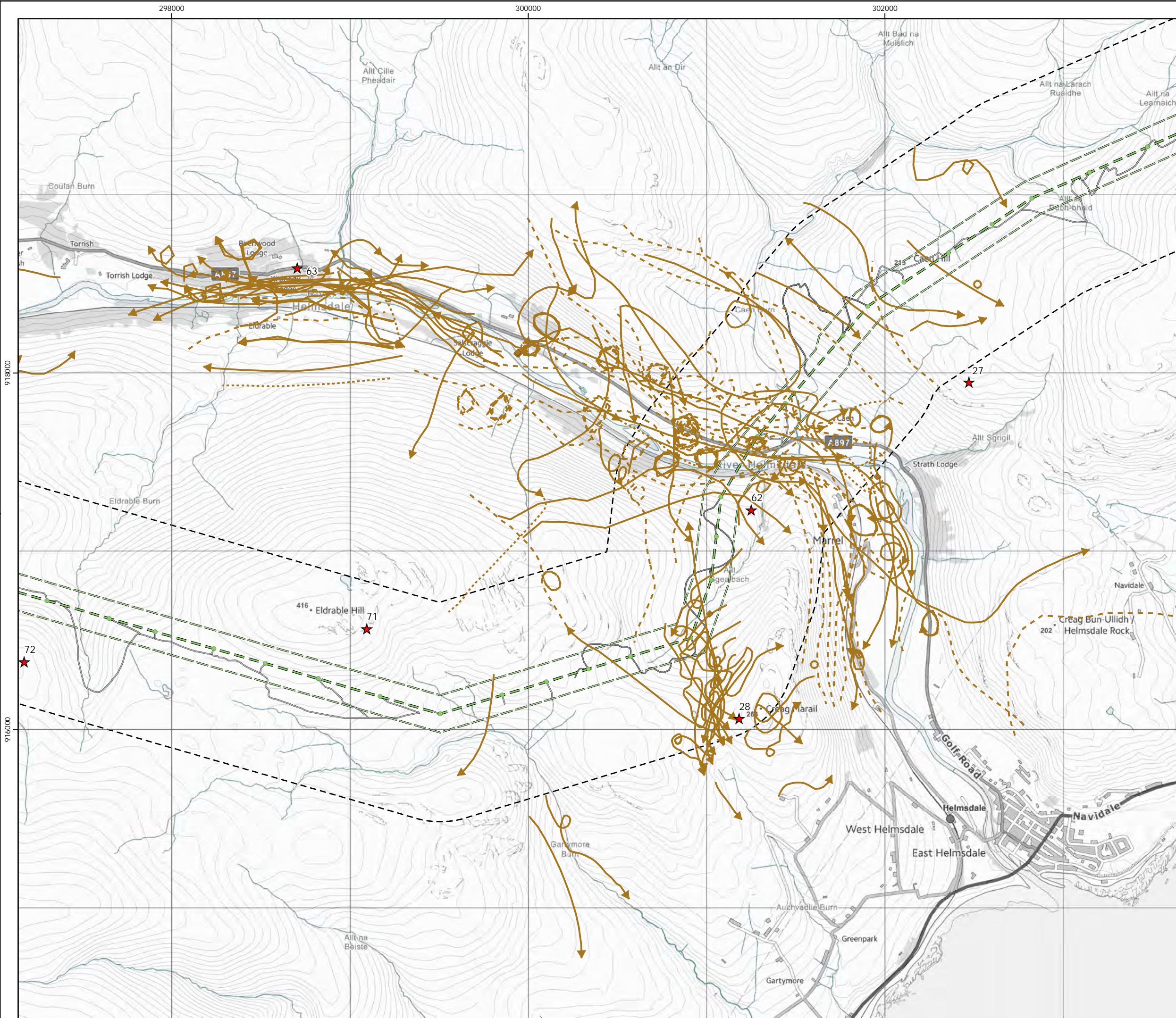


Scale @ A3:  
1:20,000



© Crown copyright 2025. All rights reserved.  
Ordnance survey licence number AC0000808122.



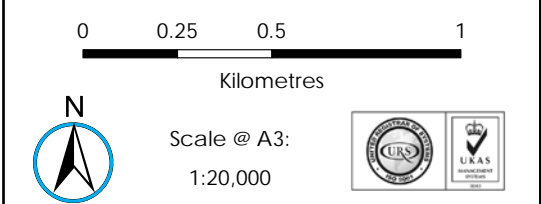
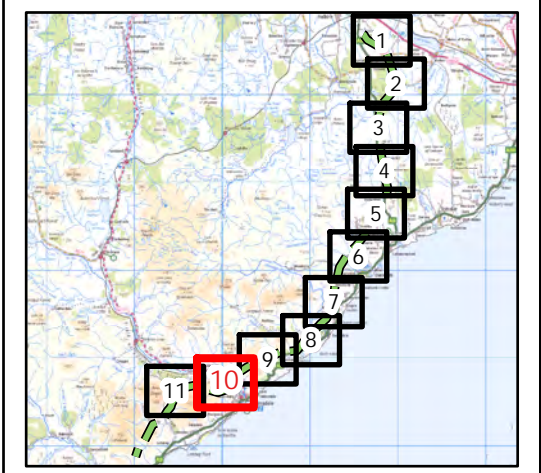


# Beauly to Spittal



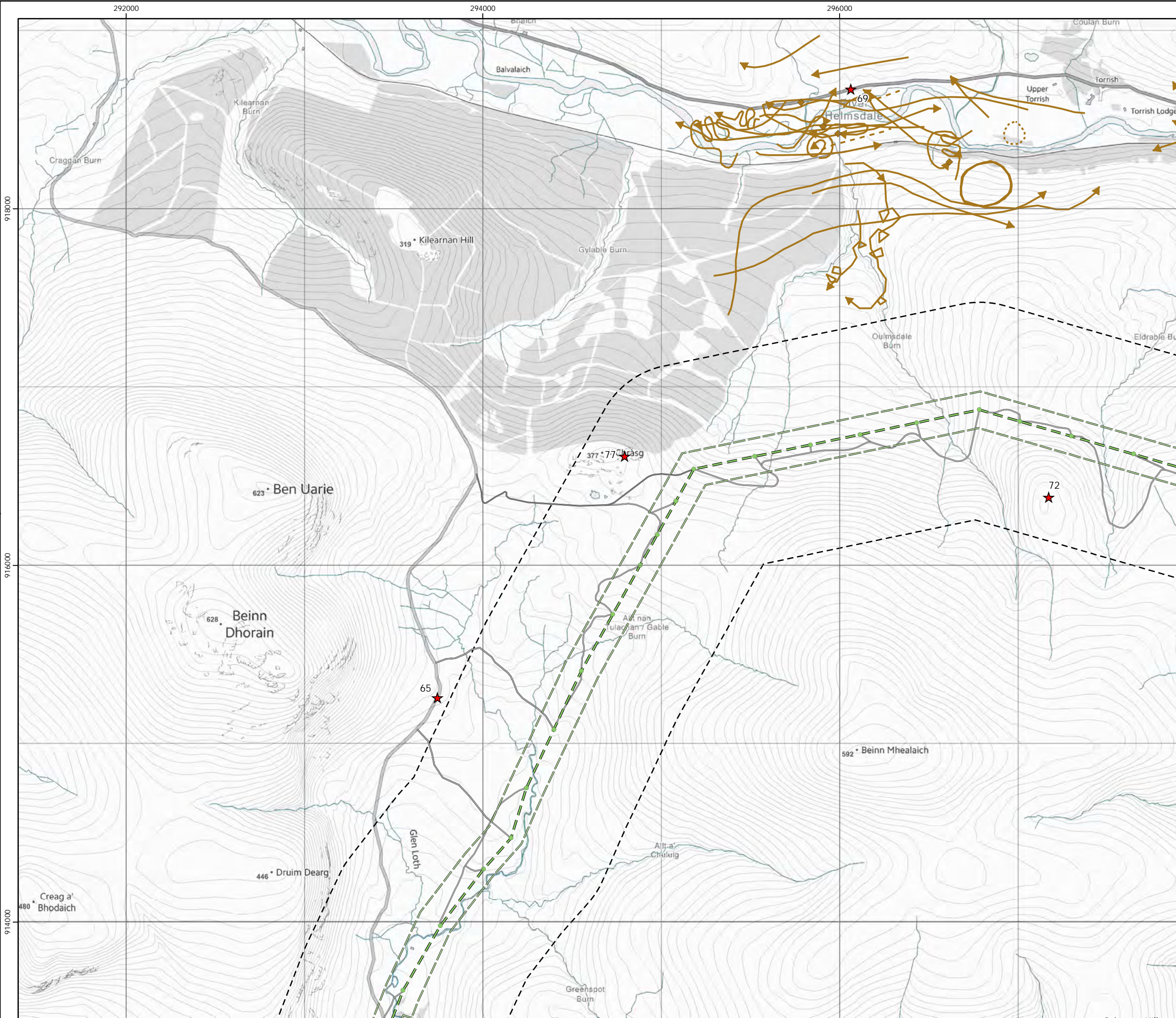
Figure 4e  
Vantage Point Activity  
Herring gull - Map 10

- Key**
- OHL Route Alignment and Tracks**
- OHL Alignment
  - Limit of Deviation for OHL (LoD)
  - 500m buffer from LoD
  - Tower
  - Permanent access track
  - Temporary access track
  - Vantage Point
- Target species registrations**
- Herring gull
- Height Band**
- Below 5m height
  - 5 - 70m height
  - Above 70m height
  - On ground
  - Heard only



© Crown copyright 2025. All rights reserved.  
Ordnance survey licence number AC0000808122.



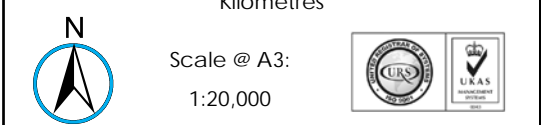

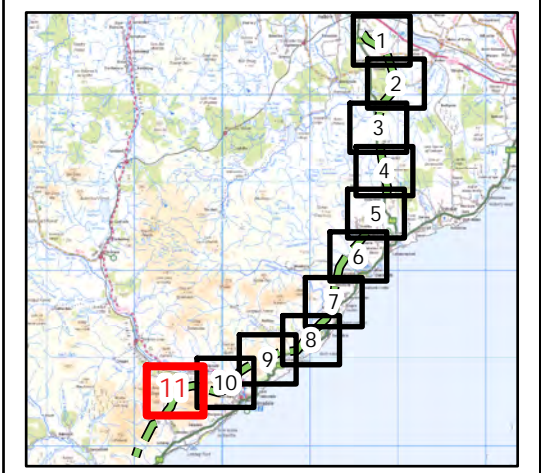


# Beaulieu to Spittal



Figure 4e  
Vantage Point Activity  
Herring gull - Map 11

- Key**
- OHL Route Alignment and Tracks**
- OHL Alignment
  - Limit of Deviation for OHL (LoD)
  - 500m buffer from LoD
  - Tower
  - Permanent access track
  - Temporary access track
  - Vantage Point
- Target species registrations**
- Herring gull
- Height Band**
- Below 5m height
  - 5 - 70m height
  - Above 70m height
  - On ground
  - Heard only



© Crown copyright 2025. All rights reserved.  
Ordnance survey licence number AC0000808122.



Beauly to Spittal



Figure 4f  
Vantage Point Activity  
Other gulls - Map 1

**Key**

**OHL Route Alignment and Tracks**

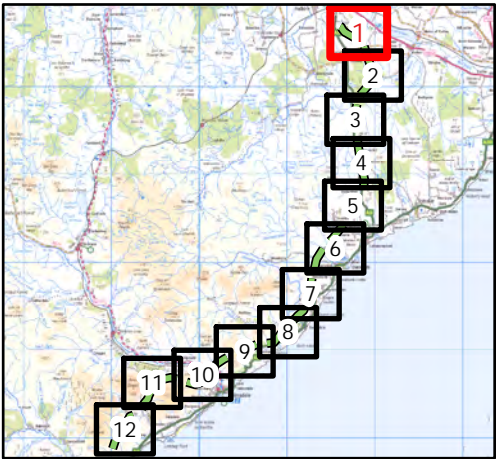
- OHL Alignment
- Limit of Deviation for OHL (LoD)
- 500m buffer from LoD
- Tower
- Permanent access track
- Temporary access track
- Vantage Point

**Target species registrations**

- Great Black-backed gull
- Black-headed gull
- Lesser Black-backed gull
- Unidentified gull

**Height Band**

- Below 5m height
- 5 - 70m height
- Above 70m height
- On ground
- Heard only



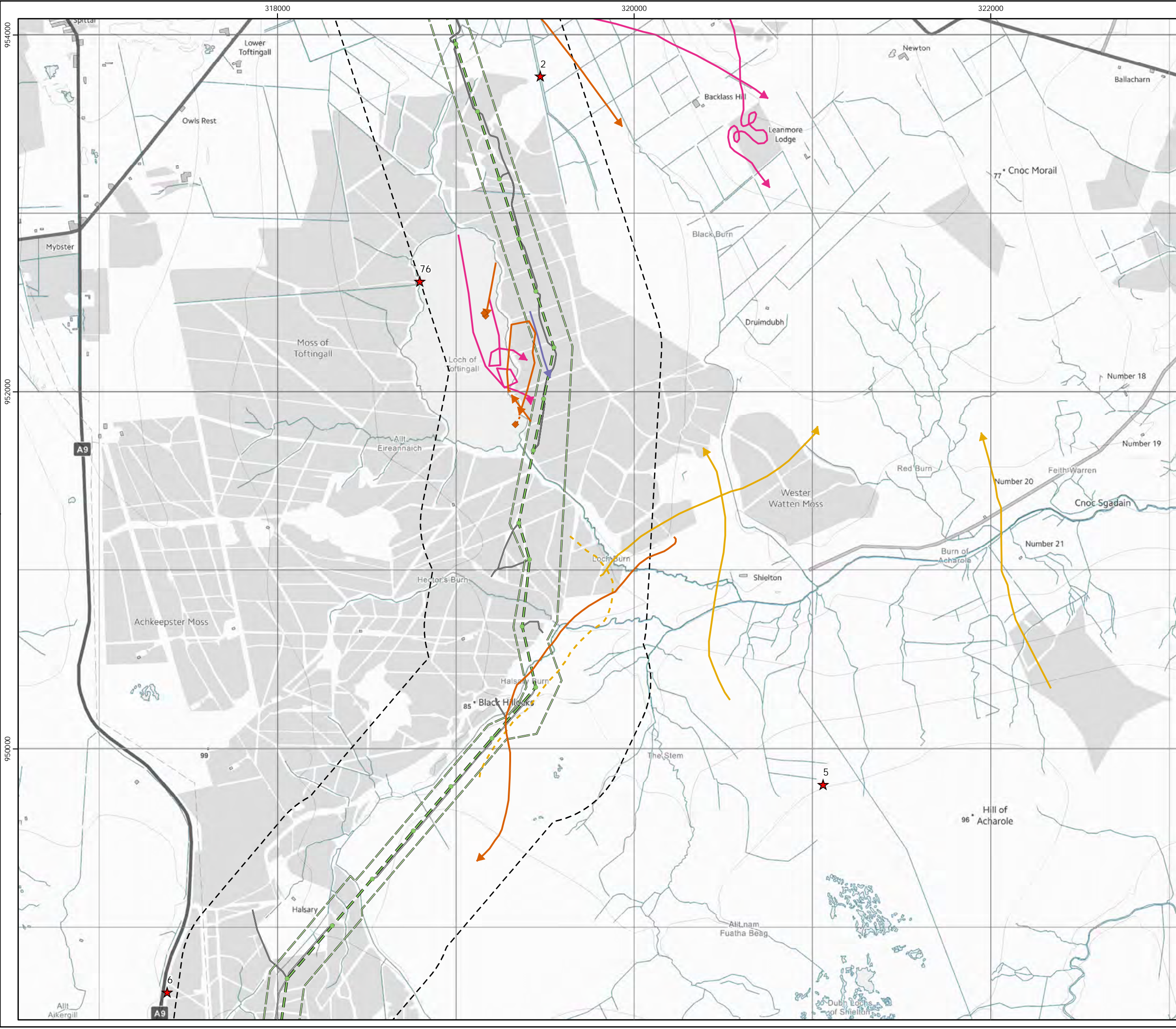
0 0.25 0.5 1  
Kilometres

N

Scale @ A3:  
1:20,000

© Crown copyright 2025. All rights reserved.  
Ordnance survey licence number AC0000808122.



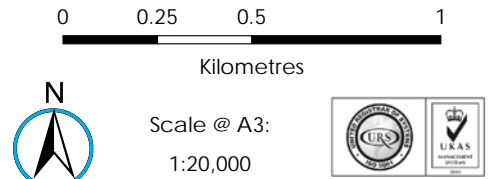
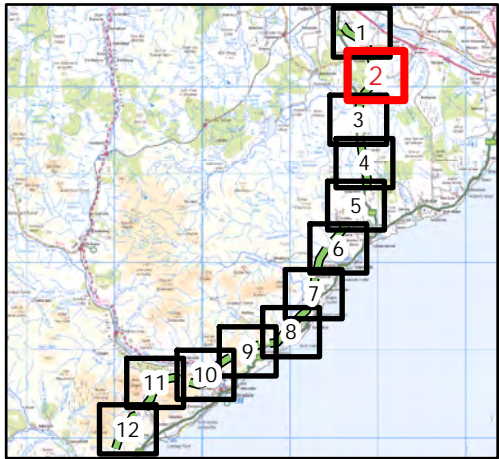


Beaulieu to Spittal



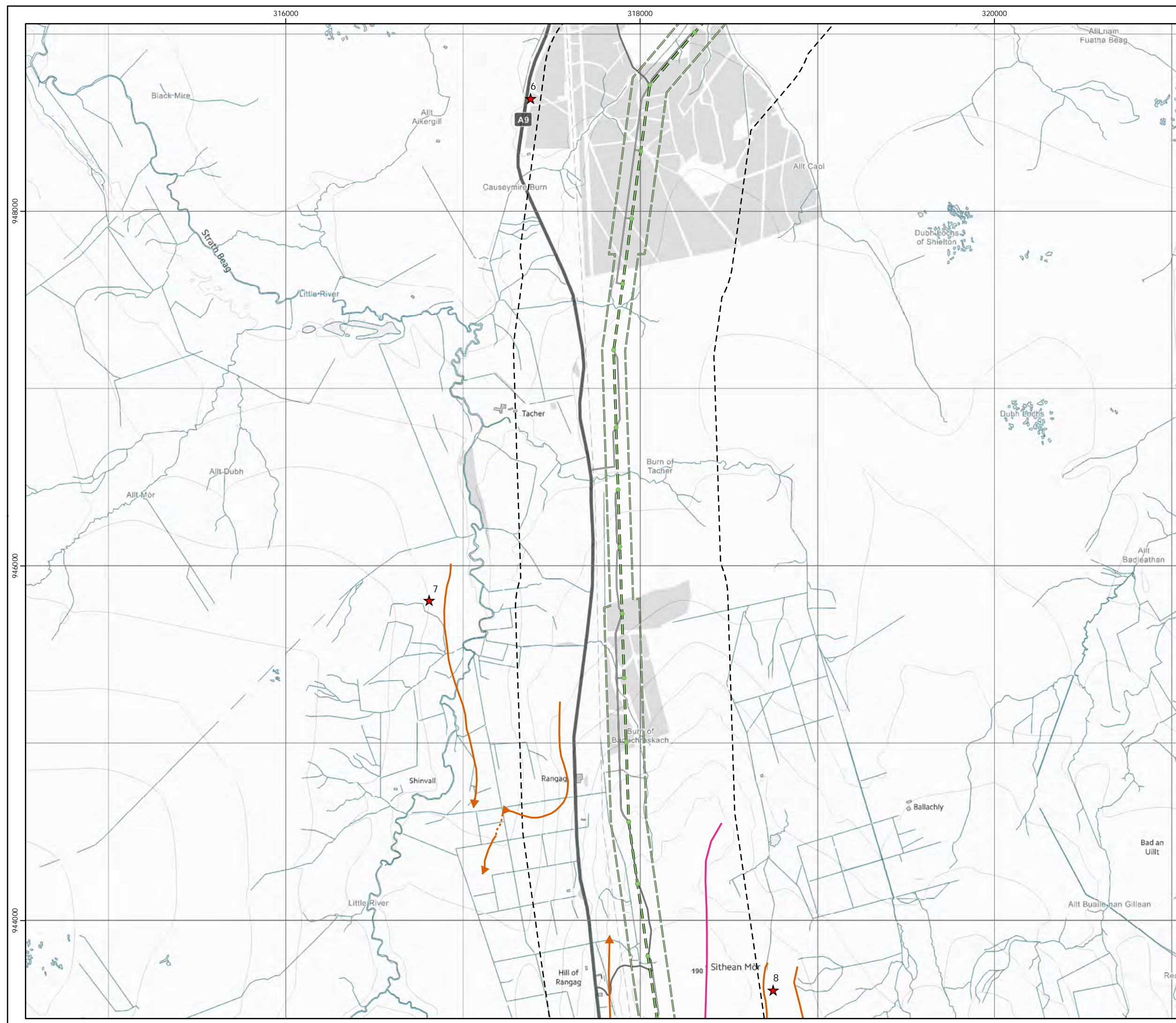
Figure 4f  
Vantage Point Activity  
Other gulls - Map 2

- Key**
- OHL Route Alignment and Tracks**
- OHL Alignment
  - Limit of Deviation for OHL (LoD)
  - 500m buffer from LoD
  - Tower
  - Permanent access track
  - Temporary access track
  - Vantage Point
- Target species registrations**
- Great Black-backed gull
  - Black-headed gull
  - Lesser Black-backed gull
  - Unidentified gull
- Height Band**
- Below 5m height
  - 5 - 70m height
  - Above 70m height
  - On ground
  - Heard only



© Crown copyright 2025. All rights reserved.  
Ordnance survey licence number AC0000808122.



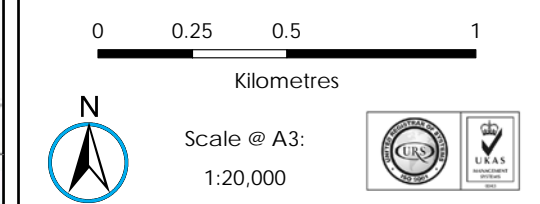
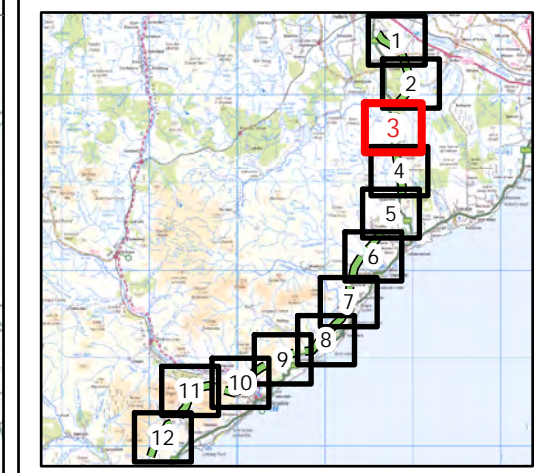


# Beaulieu to Spittal



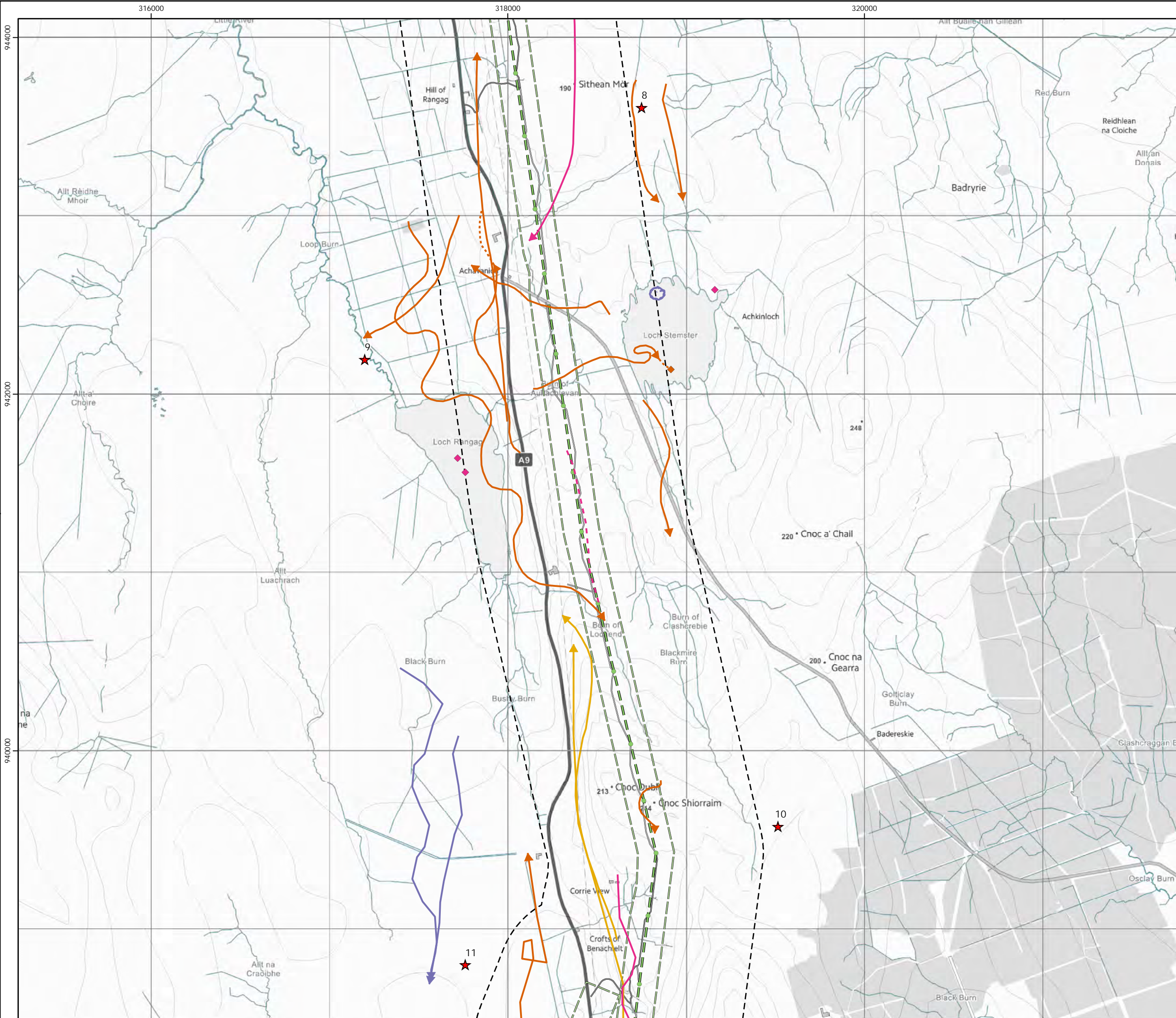
Figure 4f  
Vantage Point Activity  
Other gulls - Map 3

- Key**
- OHL Route Alignment and Tracks**
- OHL Alignment
  - Limit of Deviation for OHL (LoD)
  - 500m buffer from LoD
  - Tower
  - Permanent access track
  - Temporary access track
  - Vantage Point
- Target species registrations**
- Great Black-backed gull
  - Black-headed gull
  - Lesser Black-backed gull
  - Unidentified gull
- Height Band**
- Below 5m height
  - 5 - 70m height
  - Above 70m height
  - On ground
  - Heard only



© Crown copyright 2025. All rights reserved.  
Ordnance survey licence number AC0000808122.



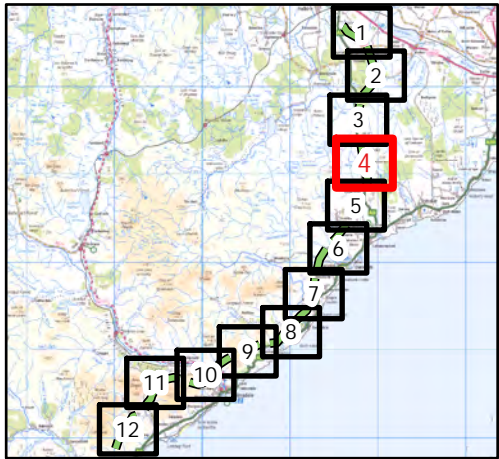


Beaulieu to Spittal



Figure 4f  
Vantage Point Activity  
Other gulls - Map 4

- Key**
- OHL Route Alignment and Tracks**
- OHL Alignment
  - Limit of Deviation for OHL (LoD)
  - 500m buffer from LoD
  - Tower
  - Permanent access track
  - Temporary access track
  - Vantage Point
- Target species registrations**
- Great Black-backed gull
  - Black-headed gull
  - Lesser Black-backed gull
  - Unidentified gull
- Height Band**
- Below 5m height
  - 5 - 70m height
  - Above 70m height
  - On ground
  - Heard only



© Crown copyright 2025. All rights reserved.  
Ordnance survey licence number AC0000808122.



Beauly to Spittal



Figure 4f  
Vantage Point Activity  
Other gulls - Map 5

**Key**

**OHL Route Alignment and Tracks**

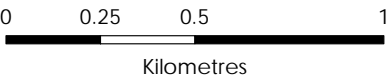
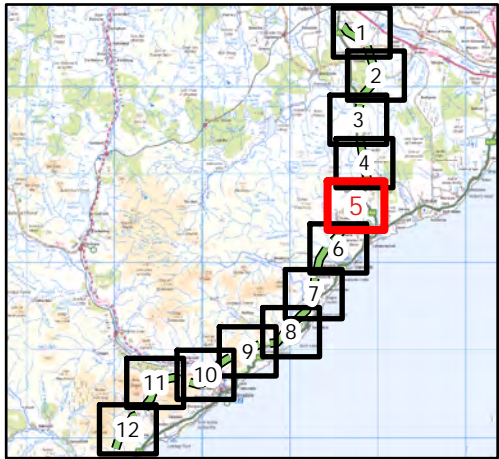
- OHL Alignment
- Limit of Deviation for OHL (LoD)
- 500m buffer from LoD
- Tower
- Permanent access track
- Temporary access track
- Vantage Point

**Target species registrations**

- Great Black-backed gull
- Black-headed gull
- Lesser Black-backed gull
- Unidentified gull

**Height Band**

- Below 5m height
- 5 - 70m height
- Above 70m height
- On ground
- Heard only



Scale @ A3:  
1:20,000



© Crown copyright 2025. All rights reserved.  
Ordnance survey licence number AC0000808122.

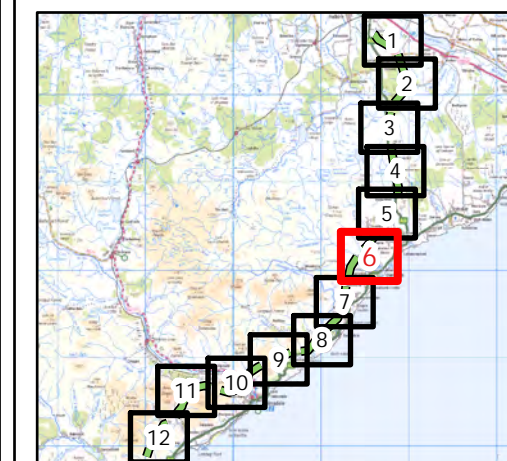


# Beauly to Spittal



Figure 4f  
Vantage Point Activity  
Other gulls - Map 6

- Key**
- OHL Route Alignment and Tracks**
- OHL Alignment
  - Limit of Deviation for OHL (LoD)
  - 500m buffer from LoD
  - Tower
  - Permanent access track
  - Temporary access track
  - Vantage Point
- Target species registrations**
- Great Black-backed gull
  - Black-headed gull
  - Lesser Black-backed gull
  - Unidentified gull
- Height Band**
- Below 5m height
  - 5 - 70m height
  - Above 70m height
  - On ground
  - Heard only



atmos  
CONSULTING

0 0.25 0.5 1  
Kilometres



Scale @ A3:  
1:20,000



© Crown copyright 2025. All rights reserved.  
Ordnance survey licence number AC0000808122.

14/01/2025 79300/OR/041b  
Drawn by: ET Checked by: TH Approved by: JW



# Beauly to Spittal



Figure 4f  
Vantage Point Activity  
Other gulls - Map 7

**Key**

**OHL Route Alignment and Tracks**

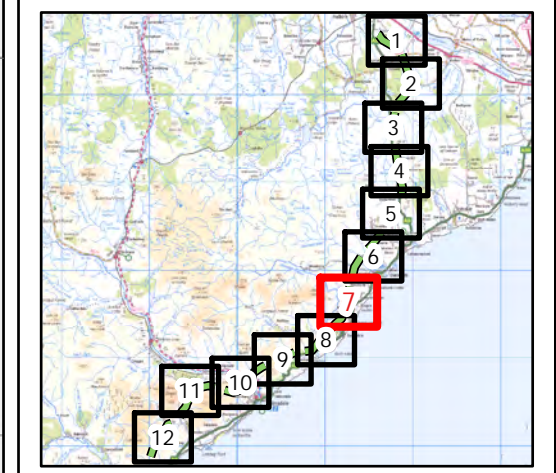
- OHL Alignment
- Limit of Deviation for OHL (LoD)
- 500m buffer from LoD
- Tower
- Permanent access track
- Temporary access track
- Vantage Point

**Target species registrations**

- Great Black-backed gull
- Black-headed gull
- Lesser Black-backed gull
- Unidentified gull

**Height Band**

- Below 5m height
- 5 - 70m height
- Above 70m height
- On ground
- Heard only

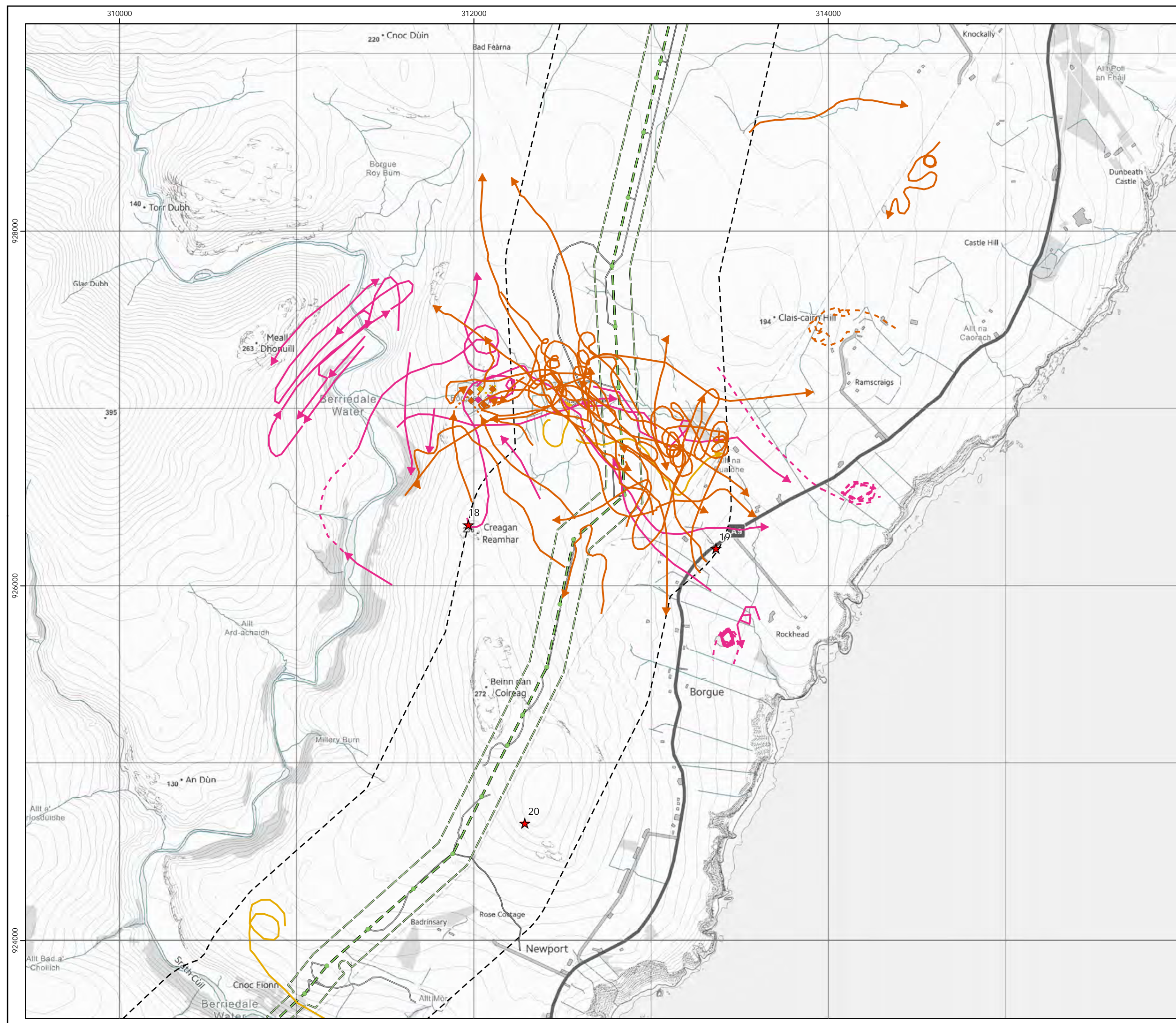


0 0.25 0.5 1  
Kilometres

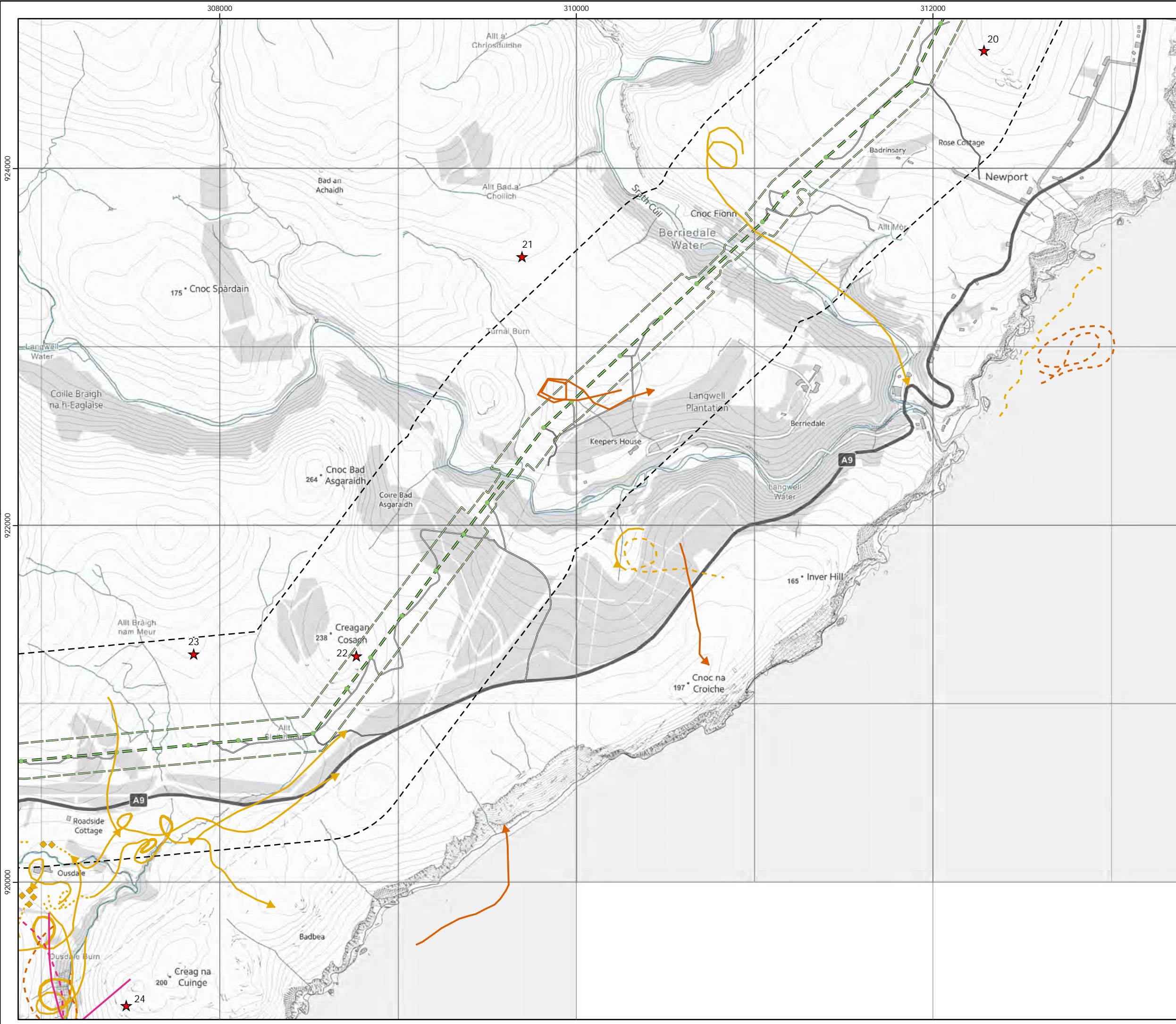
N

Scale @ A3:  
1:20,000

© Crown copyright 2025. All rights reserved.  
Ordnance survey licence number AC0000808122.





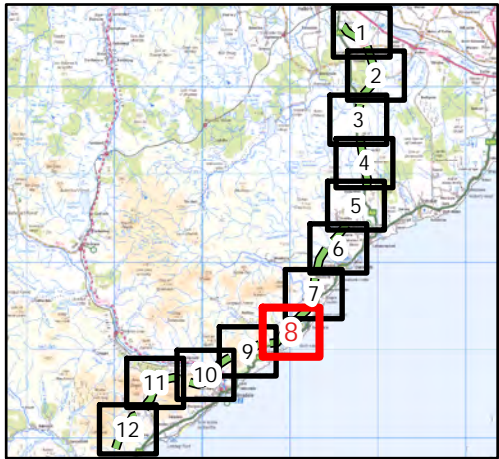


Beaulieu to Spittal



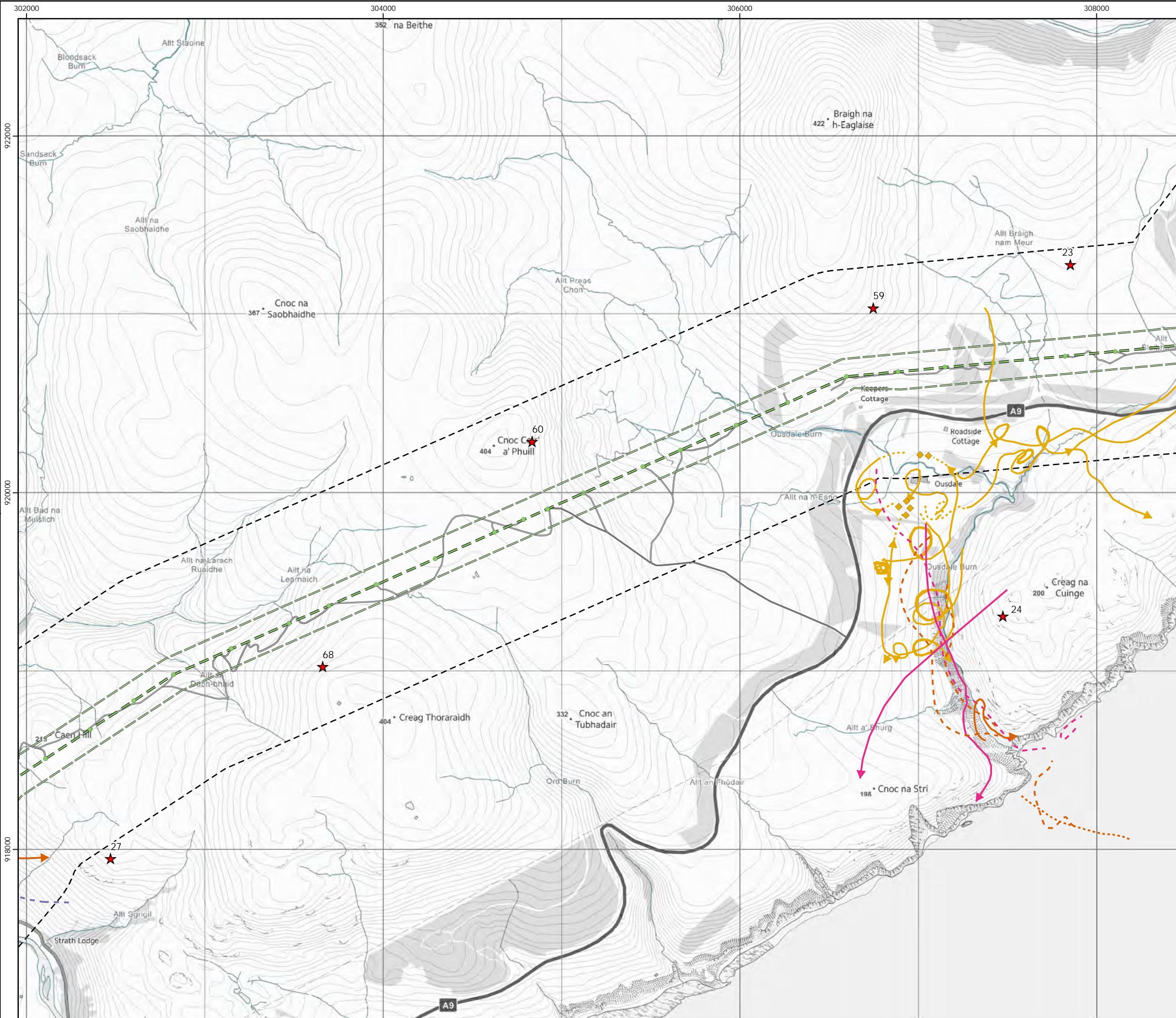
Figure 4f  
Vantage Point Activity  
Other gulls - Map 8

- Key**
- OHL Route Alignment and Tracks**
- OHL Alignment
  - Limit of Deviation for OHL (LoD)
  - 500m buffer from LoD
  - Tower
  - Permanent access track
  - Temporary access track
  - Vantage Point
- Target species registrations**
- Great Black-backed gull
  - Black-headed gull
  - Lesser Black-backed gull
  - Unidentified gull
- Height Band**
- Below 5m height
  - 5 - 70m height
  - Above 70m height
  - On ground
  - Heard only



© Crown copyright 2025. All rights reserved.  
Ordnance survey licence number AC0000808122.



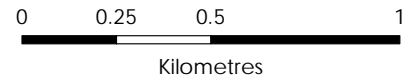
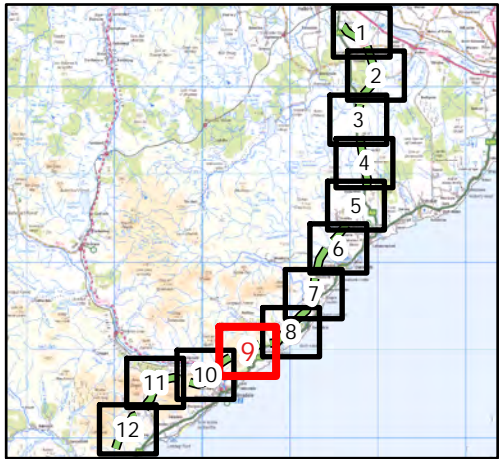


# Beaulieu to Spittal



Figure 4f  
Vantage Point Activity  
Other gulls - Map 9

- Key**
- OHL Route Alignment and Tracks**
- OHL Alignment
  - Limit of Deviation for OHL (LoD)
  - 500m buffer from LoD
  - Tower
  - Permanent access track
  - Temporary access track
  - Vantage Point
- Target species registrations**
- Great Black-backed gull
  - Black-headed gull
  - Lesser Black-backed gull
  - Unidentified gull
- Height Band**
- Below 5m height
  - 5 - 70m height
  - Above 70m height
  - On ground
  - Heard only

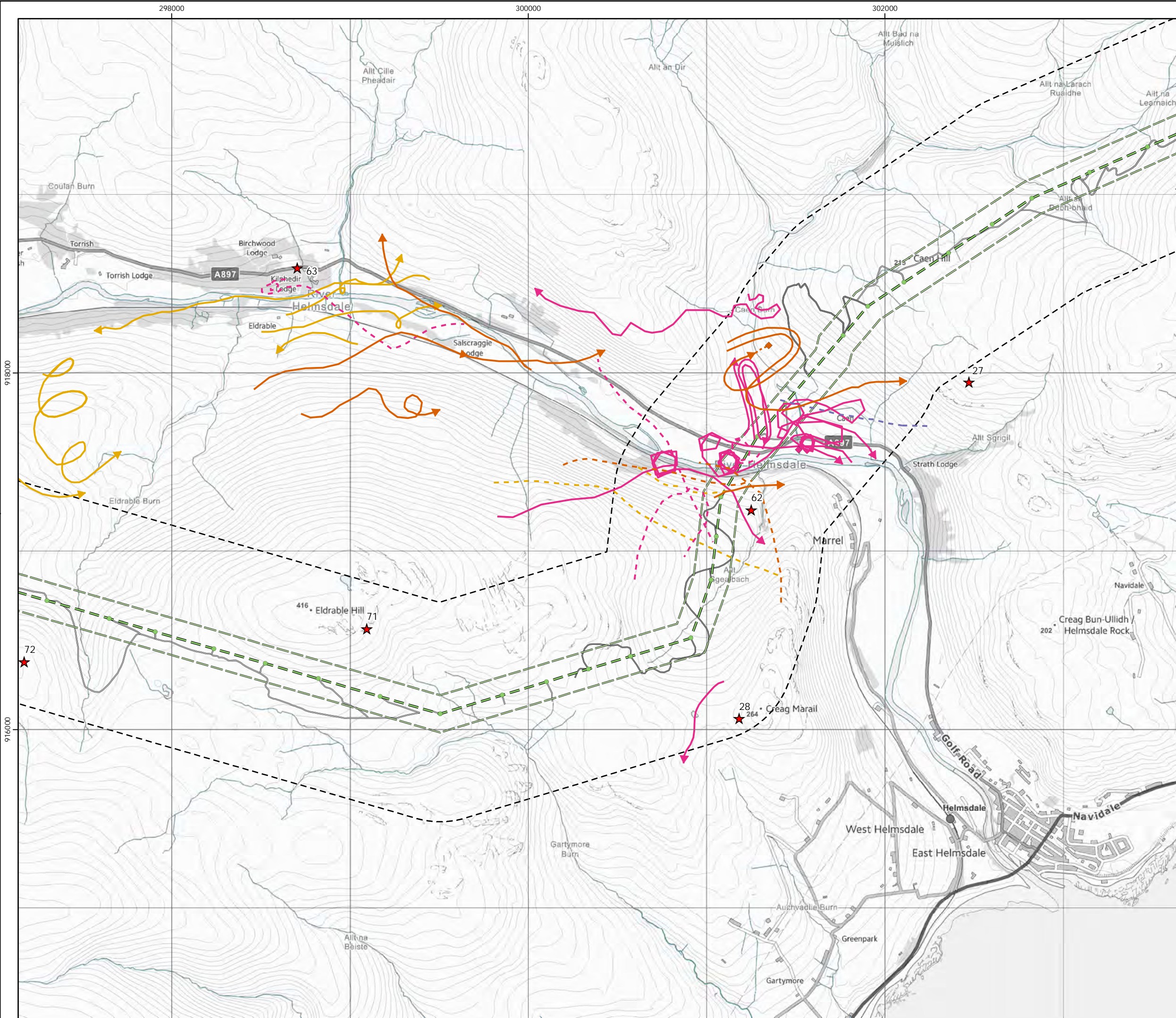


Scale @ A3:  
1:20,000



© Crown copyright 2025. All rights reserved.  
Ordnance survey licence number AC0000808122.



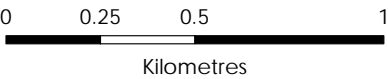
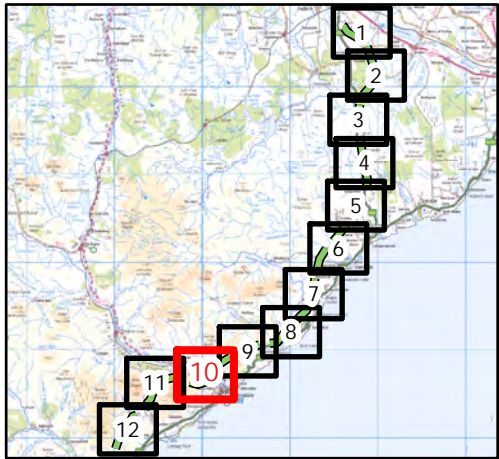


# Beauly to Spittal



Figure 4f  
Vantage Point Activity  
Other gulls - Map 10

- Key**
- OHL Route Alignment and Tracks**
- OHL Alignment
  - Limit of Deviation for OHL (LoD)
  - 500m buffer from LoD
  - Tower
  - Permanent access track
  - Temporary access track
  - Vantage Point
- Target species registrations**
- Great Black-backed gull
  - Black-headed gull
  - Lesser Black-backed gull
  - Unidentified gull
- Height Band**
- Below 5m height
  - 5 - 70m height
  - Above 70m height
  - On ground
  - Heard only

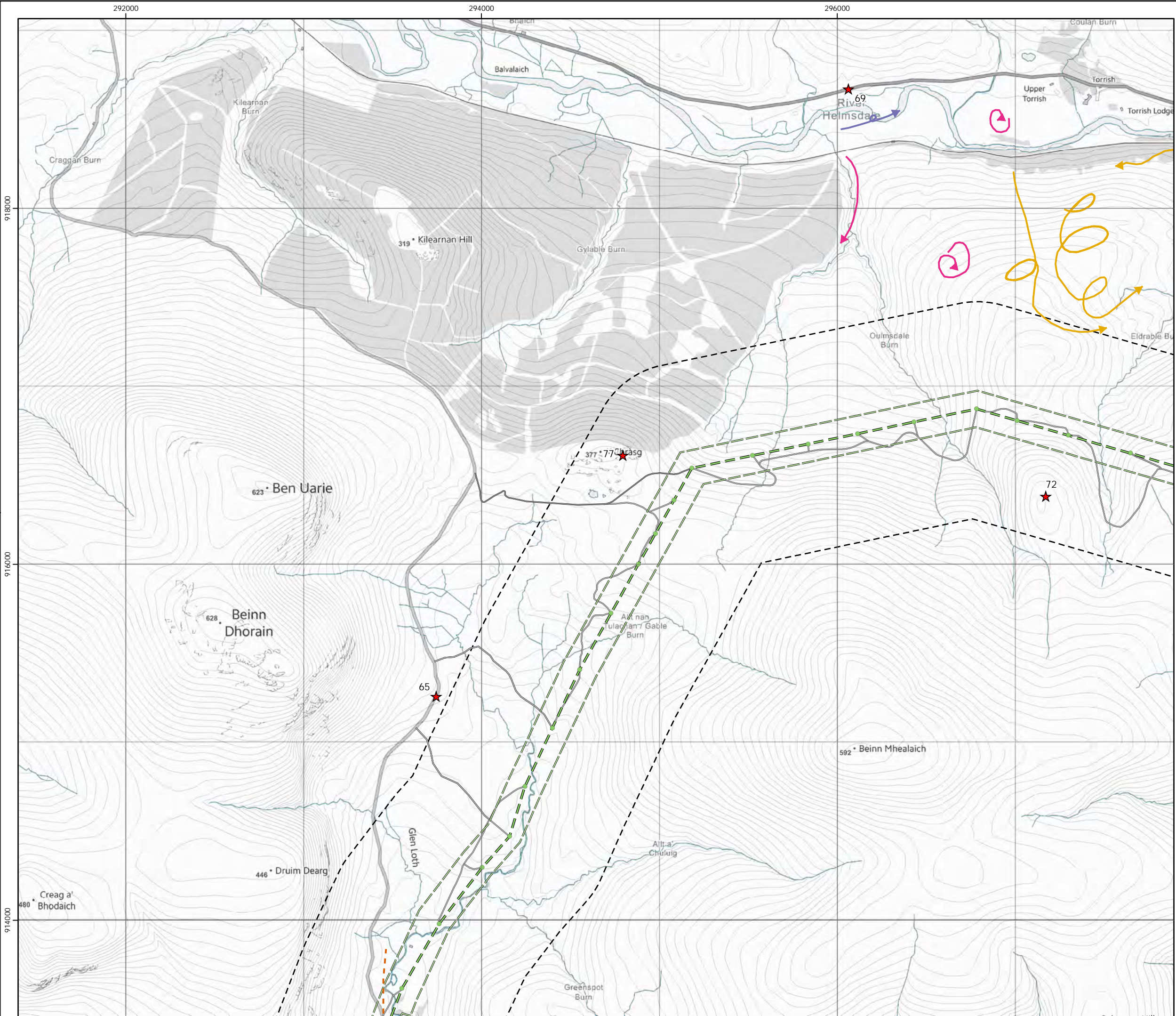


Scale @ A3:  
1:20,000



© Crown copyright 2025. All rights reserved.  
Ordnance survey licence number AC0000808122.



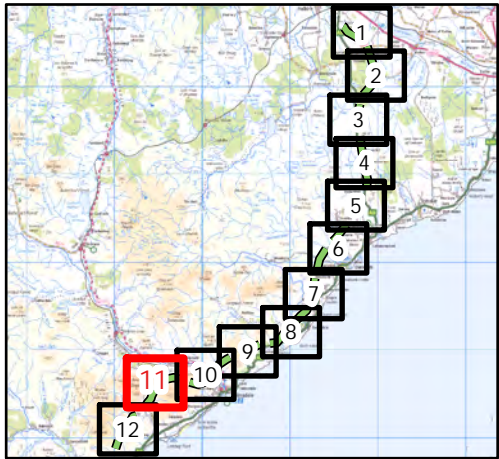


Beaulieu to Spittal



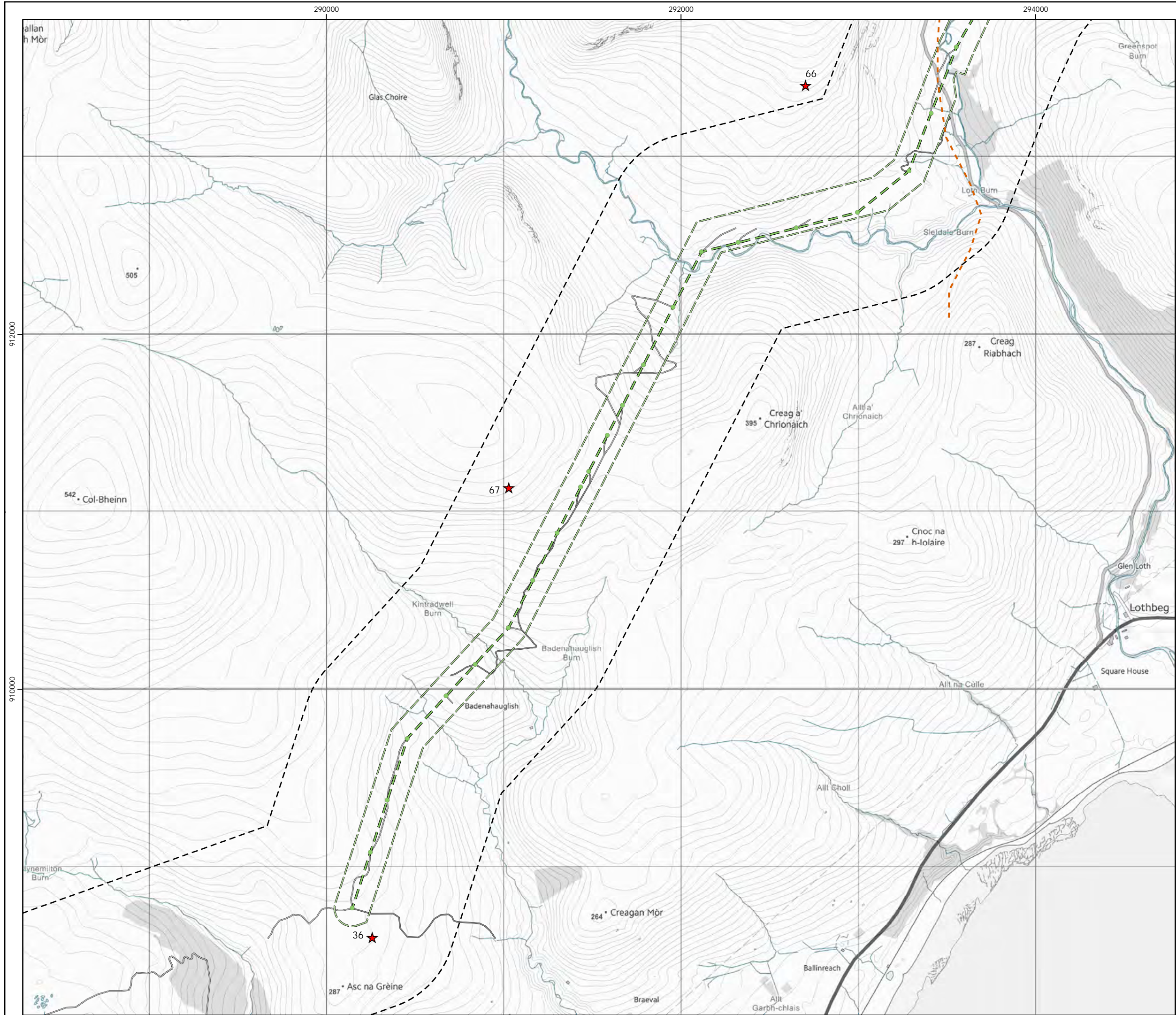
Figure 4f  
Vantage Point Activity  
Other gulls - Map 11

- Key**
- OHL Route Alignment and Tracks**
- OHL Alignment
  - Limit of Deviation for OHL (LoD)
  - 500m buffer from LoD
  - Tower
  - Permanent access track
  - Temporary access track
  - Vantage Point
- Target species registrations**
- Great Black-backed gull
  - Black-headed gull
  - Lesser Black-backed gull
  - Unidentified gull
- Height Band**
- Below 5m height
  - 5 - 70m height
  - Above 70m height
  - On ground
  - Heard only



© Crown copyright 2025. All rights reserved.  
Ordnance survey licence number AC0000808122.



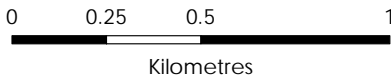
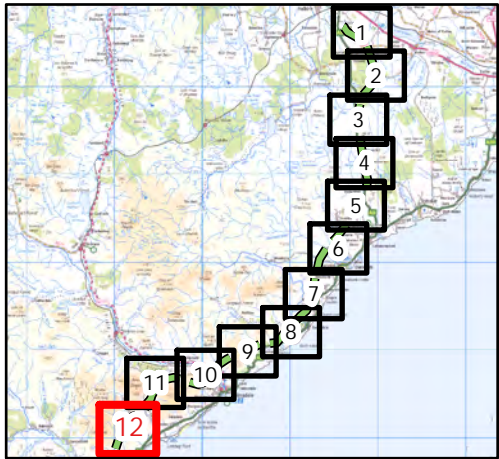


# Beaulieu to Spittal



Figure 4f  
Vantage Point Activity  
Other gulls - Map 12

- Key**
- OHL Route Alignment and Tracks**
- OHL Alignment
  - Limit of Deviation for OHL (LoD)
  - 500m buffer from LoD
  - Tower
  - Permanent access track
  - Temporary access track
  - Vantage Point
- Target species registrations**
- Great Black-backed gull
  - Black-headed gull
  - Lesser Black-backed gull
  - Unidentified gull
- Height Band**
- Below 5m height
  - 5 - 70m height
  - Above 70m height
  - On ground
  - Heard only



Scale @ A3:  
1:20,000



© Crown copyright 2025. All rights reserved.  
Ordnance survey licence number AC0000808122.

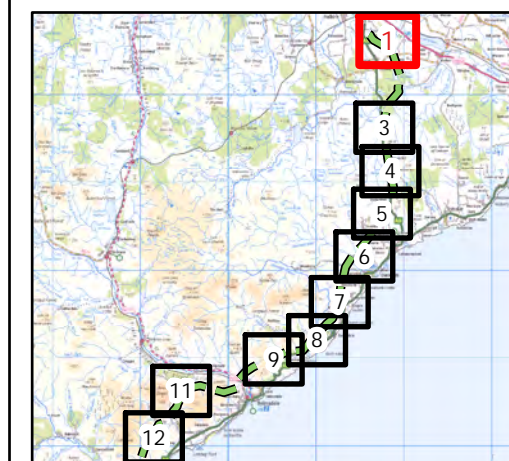


# Beauly to Spittal



Figure 4g  
Vantage Point Activity  
Greylag and Pink-footed goose -  
Map 1

- Key**
- OHL Route Alignment and Tracks**
- OHL Alignment
  - Limit of Deviation for OHL (LoD)
  - 500m buffer from LoD
  - Tower
  - Permanent access track
  - Temporary access track
  - Vantage Point
- Target species registrations**
- Greylag goose
  - Pink-footed goose
- Height Band**
- Below 5m height
  - 5 - 70m height
  - Above 70m height
  - On ground
  - Heard only



atmos  
CONSULTING

0 0.25 0.5 1  
Kilometres



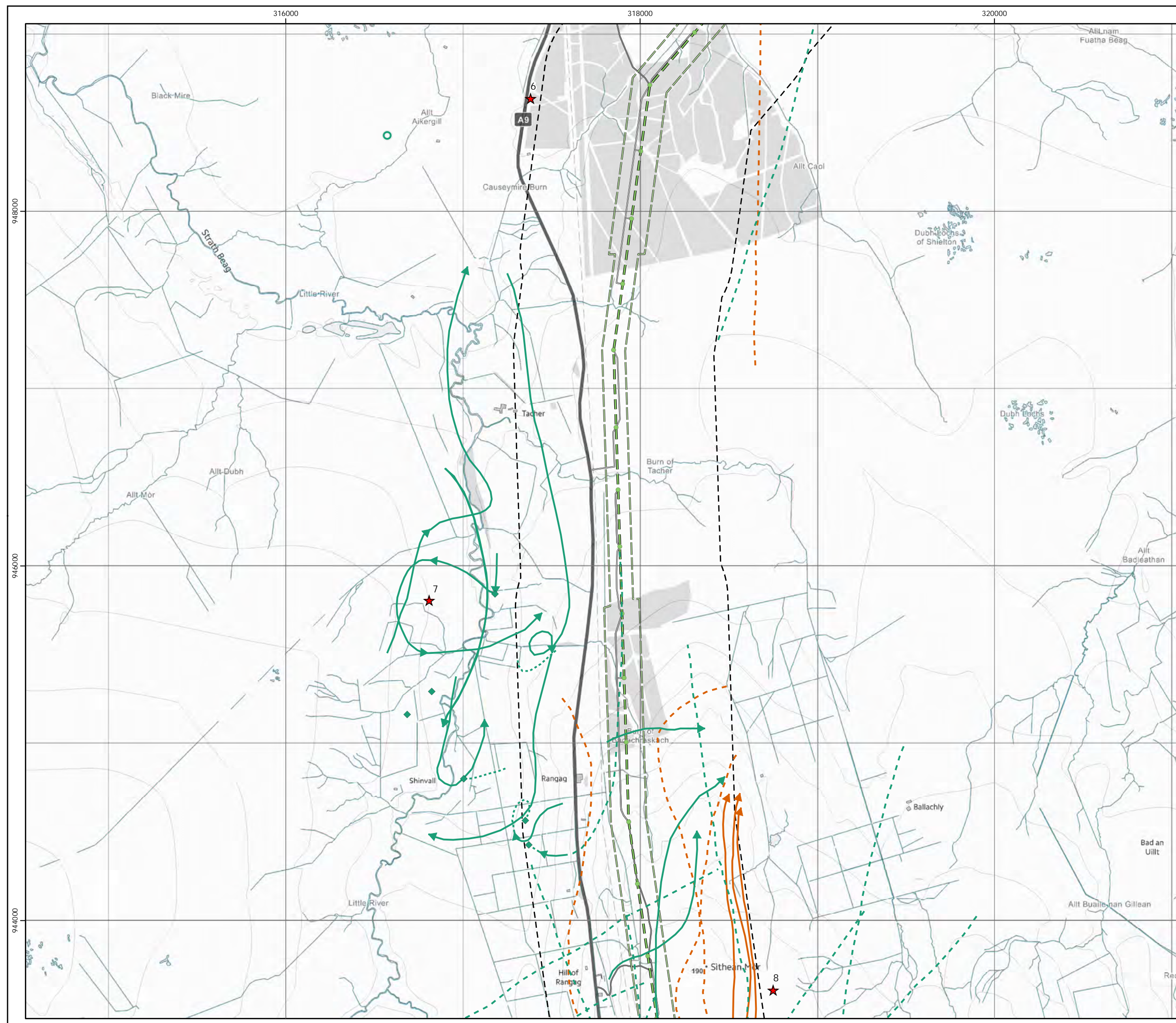
Scale @ A3:  
1:20,000



© Crown copyright 2025. All rights reserved.  
Ordnance survey licence number AC0000808122.

14/01/2025 79300/OR/042b  
Drawn by: ET Checked by: TH Approved by: JW



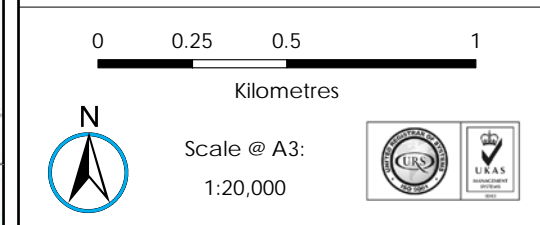
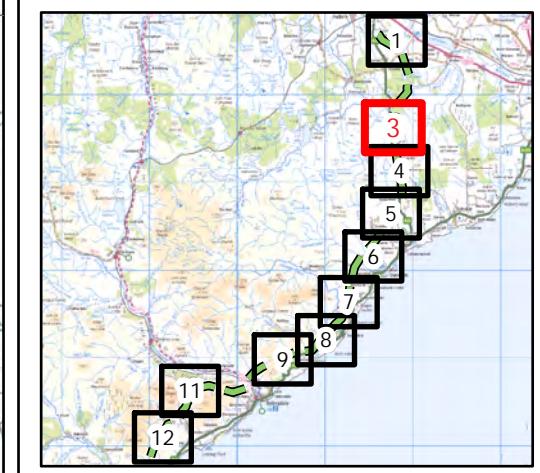


# Beauly to Spittal



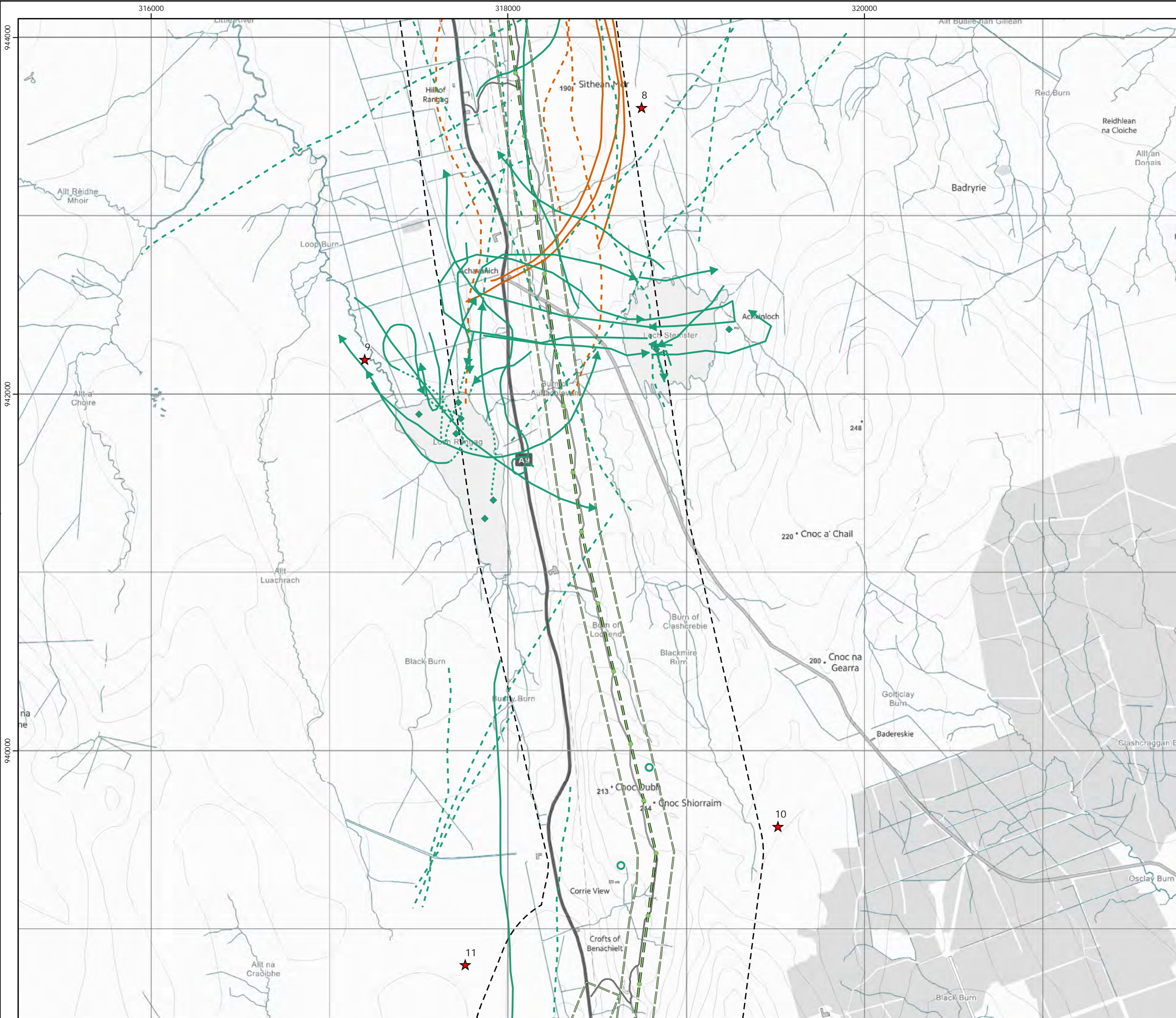
Figure 4g  
Vantage Point Activity  
Greylag and Pink-footed goose -  
Map 3

- Key**
- OHL Route Alignment and Tracks
- OHL Alignment
  - Limit of Deviation for OHL (LoD)
  - 500m buffer from LoD
  - Tower
  - Permanent access track
  - Temporary access track
  - Vantage Point
- Target species registrations
- Greylag goose
  - Pink-footed goose
- Height Band
- Below 5m height
  - 5 - 70m height
  - Above 70m height
  - On ground
  - Heard only



© Crown copyright 2025. All rights reserved.  
Ordnance survey licence number AC0000808122.





# Beauly to Spittal



Figure 4g  
Vantage Point Activity  
Greylag and Pink-footed goose -  
Map 4

**Key**

**OHL Route Alignment and Tracks**

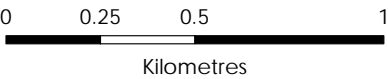
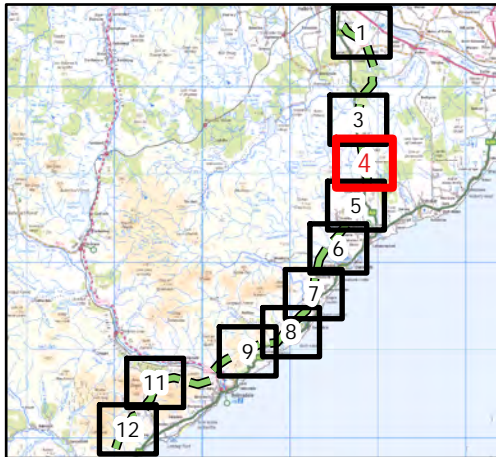
- OHL Alignment
- Limit of Deviation for OHL (LoD)
- 500m buffer from LoD
- Tower
- Permanent access track
- Temporary access track
- Vantage Point

**Target species registrations**

- Greylag goose
- Pink-footed goose

**Height Band**

- Below 5m height
- 5 - 70m height
- Above 70m height
- On ground
- Heard only

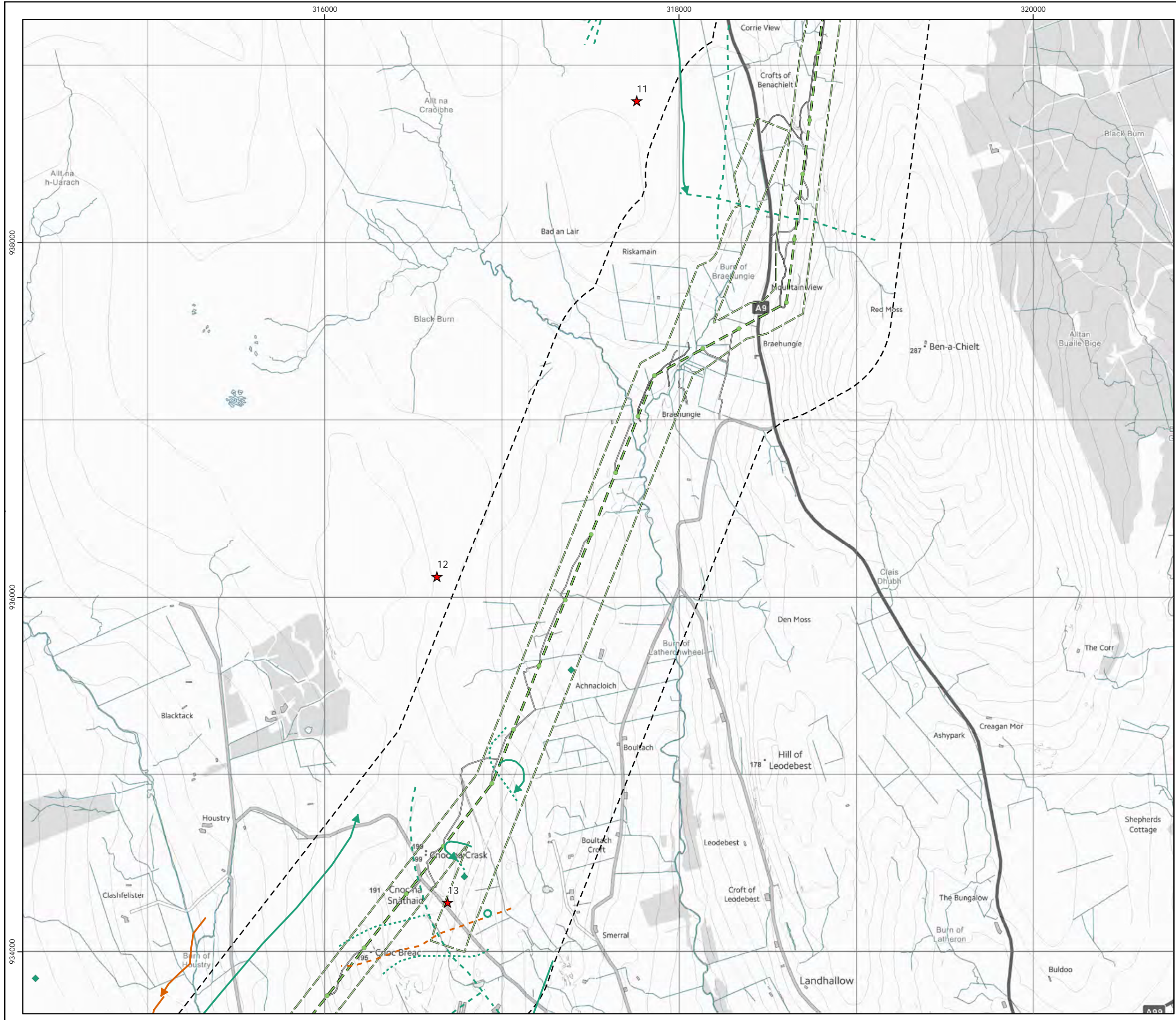


Scale @ A3:  
1:20,000



© Crown copyright 2025. All rights reserved.  
Ordnance survey licence number AC0000808122.



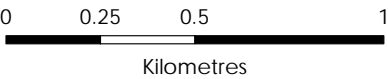
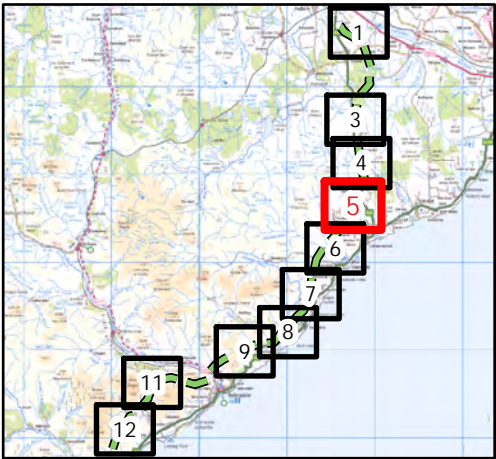


# Beauly to Spittal



Figure 4g  
Vantage Point Activity  
Greylag and Pink-footed goose -  
Map 5

- Key**
- OHL Route Alignment and Tracks**
- OHL Alignment
  - Limit of Deviation for OHL (LoD)
  - 500m buffer from LoD
  - Tower
  - Permanent access track
  - Temporary access track
  - Vantage Point
- Target species registrations**
- Greylag goose
  - Pink-footed goose
- Height Band**
- Below 5m height
  - 5 - 70m height
  - Above 70m height
  - On ground
  - Heard only

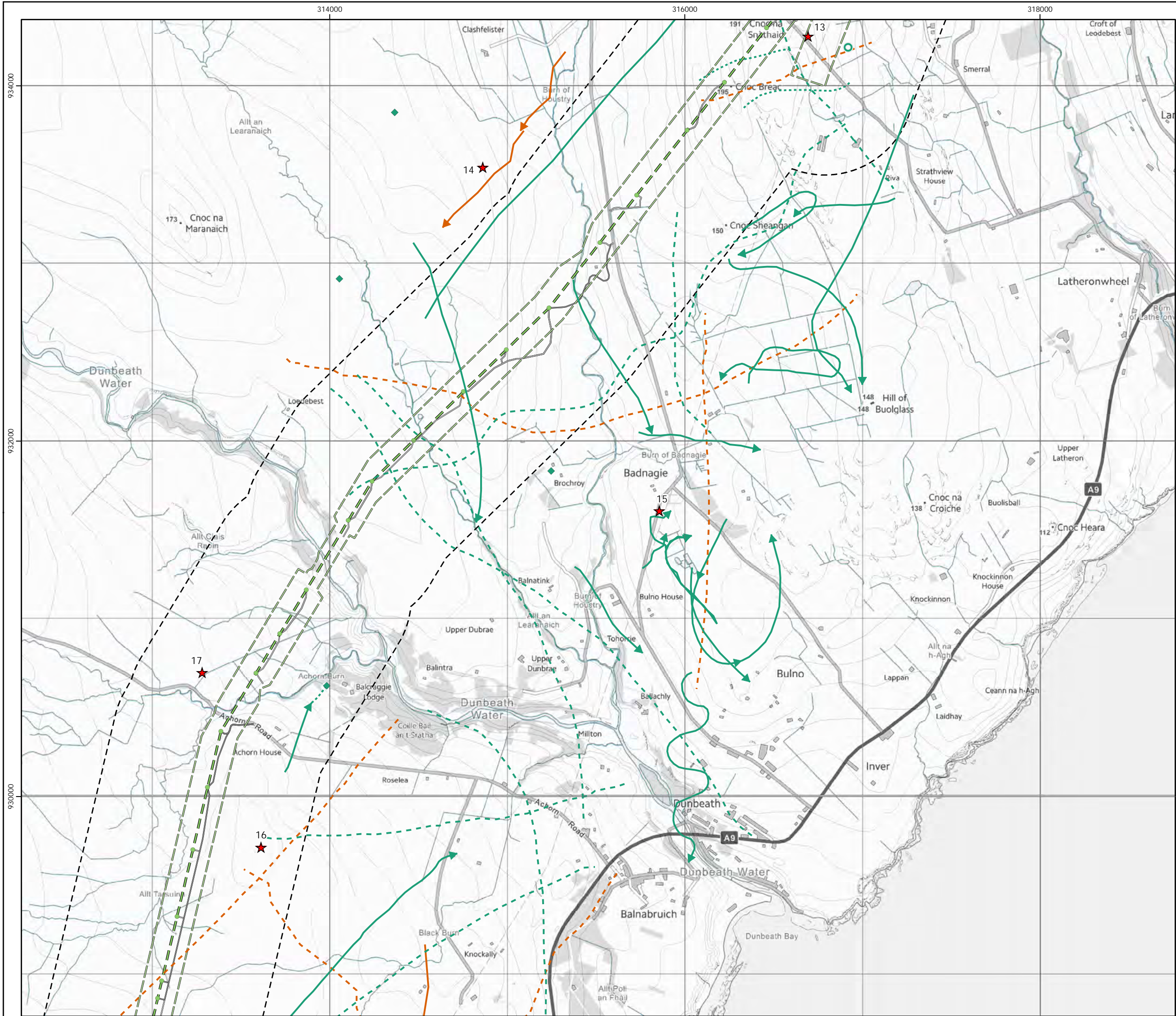


Scale @ A3:  
1:20,000



© Crown copyright 2025. All rights reserved.  
Ordnance survey licence number AC0000808122.



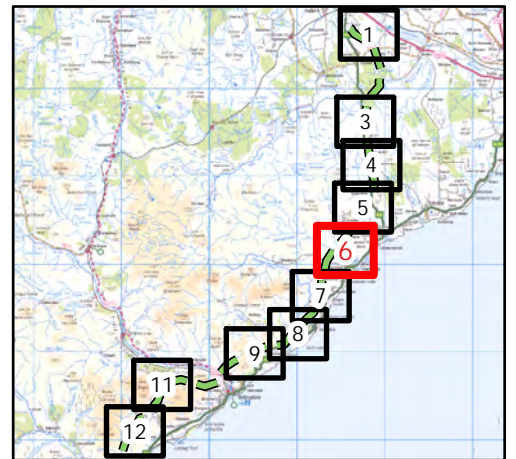


# Beauly to Spittal



Figure 4g  
Vantage Point Activity  
Greylag and Pink-footed goose -  
Map 6

- Key**
- OHL Route Alignment and Tracks**
- OHL Alignment
  - Limit of Deviation for OHL (LoD)
  - 500m buffer from LoD
  - Tower
  - Permanent access track
  - Temporary access track
  - Vantage Point
- Target species registrations**
- Greylag goose
  - Pink-footed goose
- Height Band**
- Below 5m height
  - 5 - 70m height
  - Above 70m height
  - On ground
  - Heard only



atmos  
CONSULTING

0 0.25 0.5 1  
Kilometres

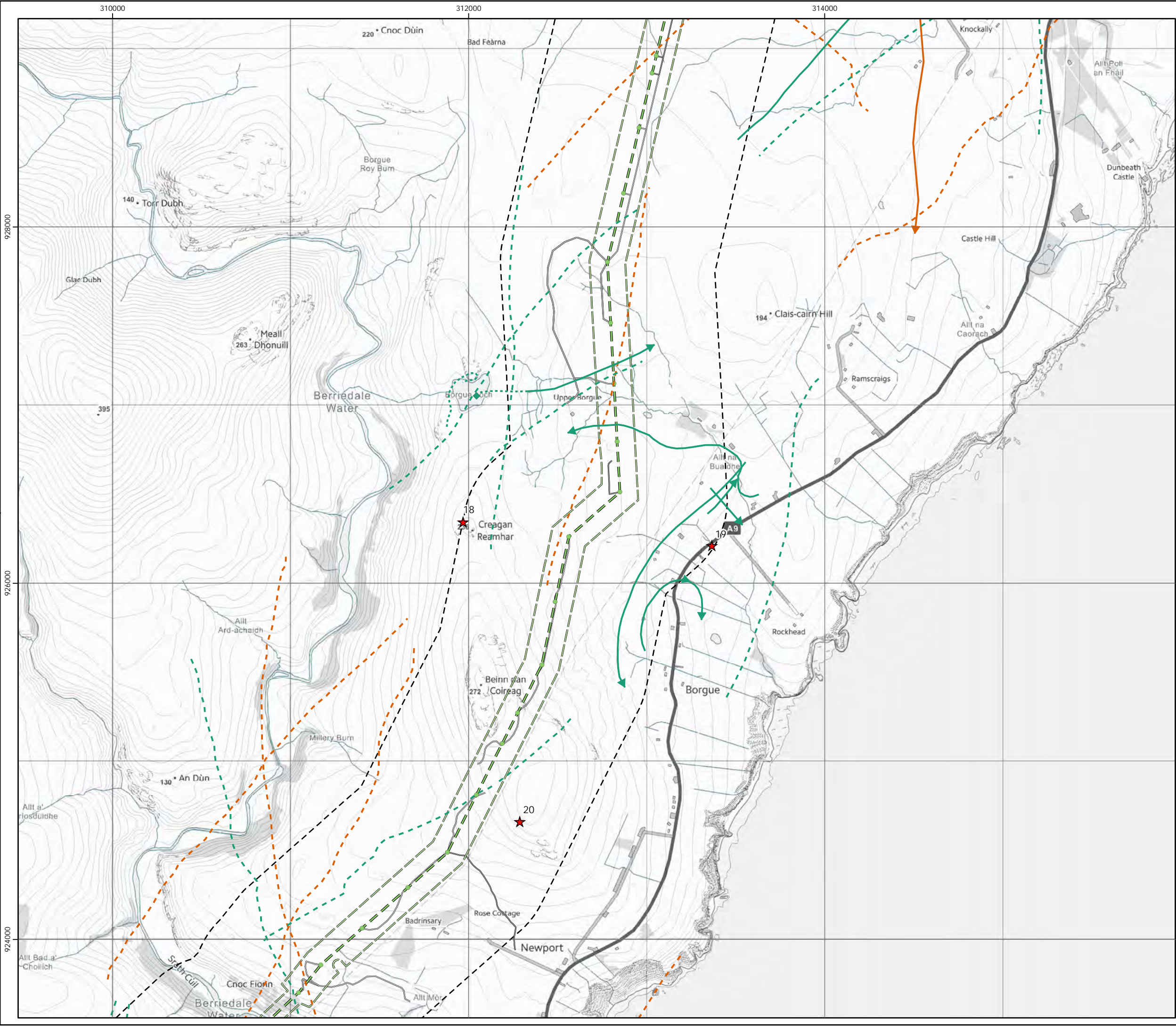


Scale @ A3:  
1:20,000



© Crown copyright 2025. All rights reserved.  
Ordnance survey licence number AC0000808122.





Beauly to Spittal



Figure 4g  
Vantage Point Activity  
Greylag and Pink-footed goose -  
Map 7

**Key**

OHL Route Alignment and Tracks

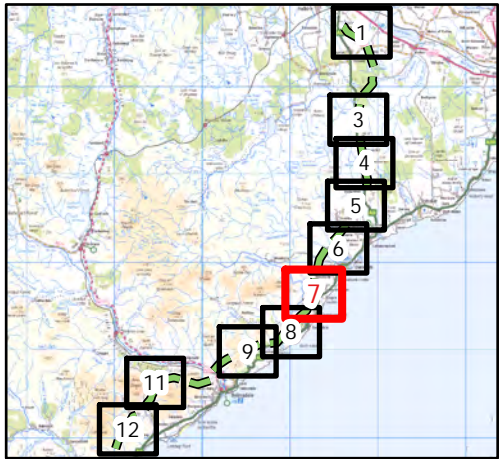
- OHL Alignment
- Limit of Deviation for OHL (LoD)
- 500m buffer from LoD
- Tower
- Permanent access track
- Temporary access track
- Vantage Point

Target species registrations

- Greylag goose
- Pink-footed goose

Height Band

- Below 5m height
- 5 - 70m height
- Above 70m height
- On ground
- Heard only



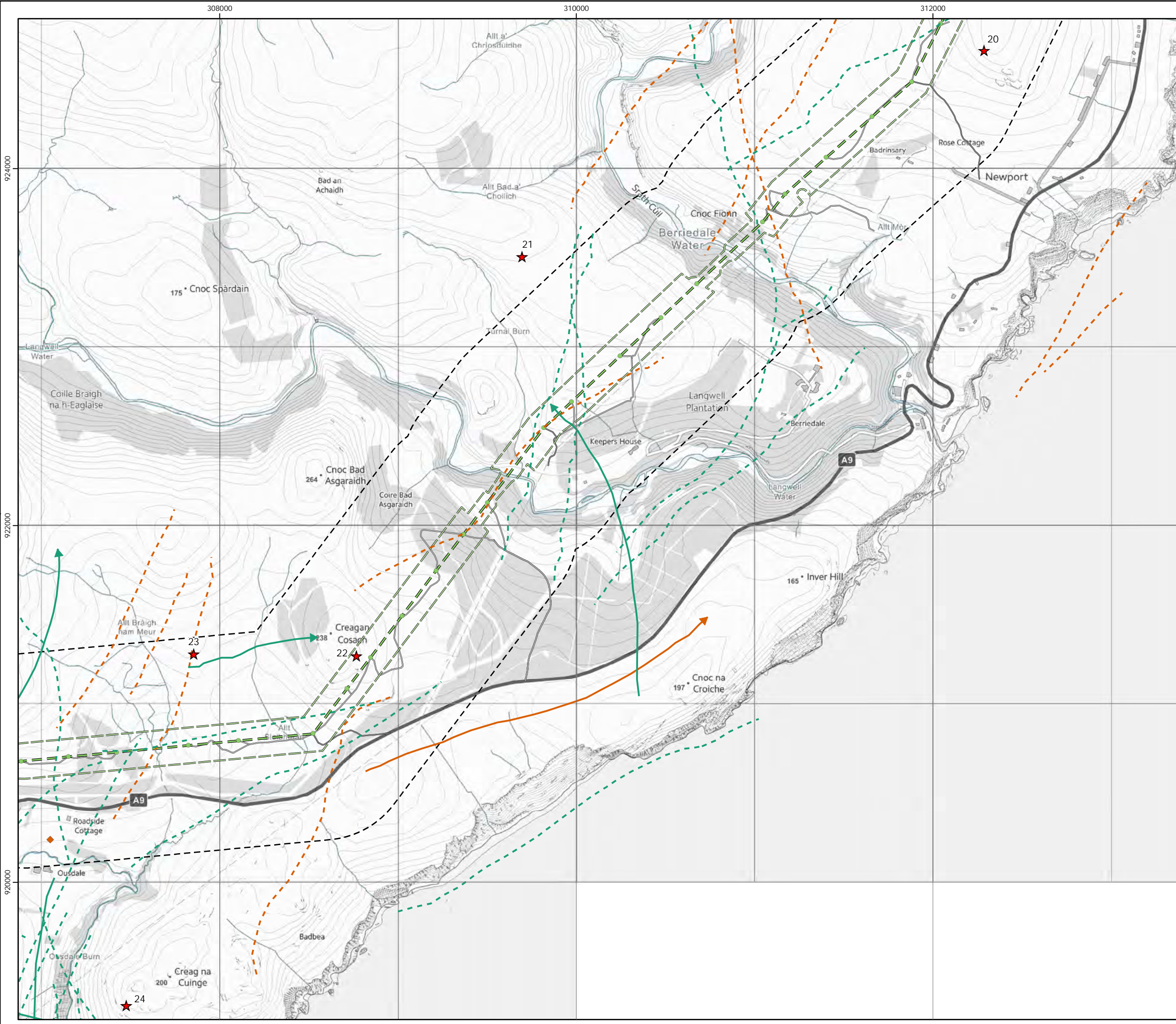
0 0.25 0.5 1  
Kilometres

N

Scale @ A3:  
1:20,000

© Crown copyright 2025. All rights reserved.  
Ordnance survey licence number AC0000808122.





Beaulieu to Spittal



Figure 4g  
Vantage Point Activity  
Greylag and Pink-footed goose -  
Map 8

**Key**

**OHL Route Alignment and Tracks**

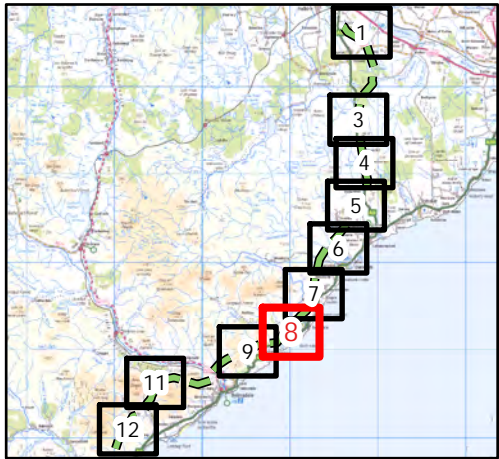
- OHL Alignment
- Limit of Deviation for OHL (LoD)
- 500m buffer from LoD
- Tower
- Permanent access track
- Temporary access track
- Vantage Point

**Target species registrations**

- Greylag goose
- Pink-footed goose

**Height Band**

- Below 5m height
- 5 - 70m height
- Above 70m height
- On ground
- Heard only



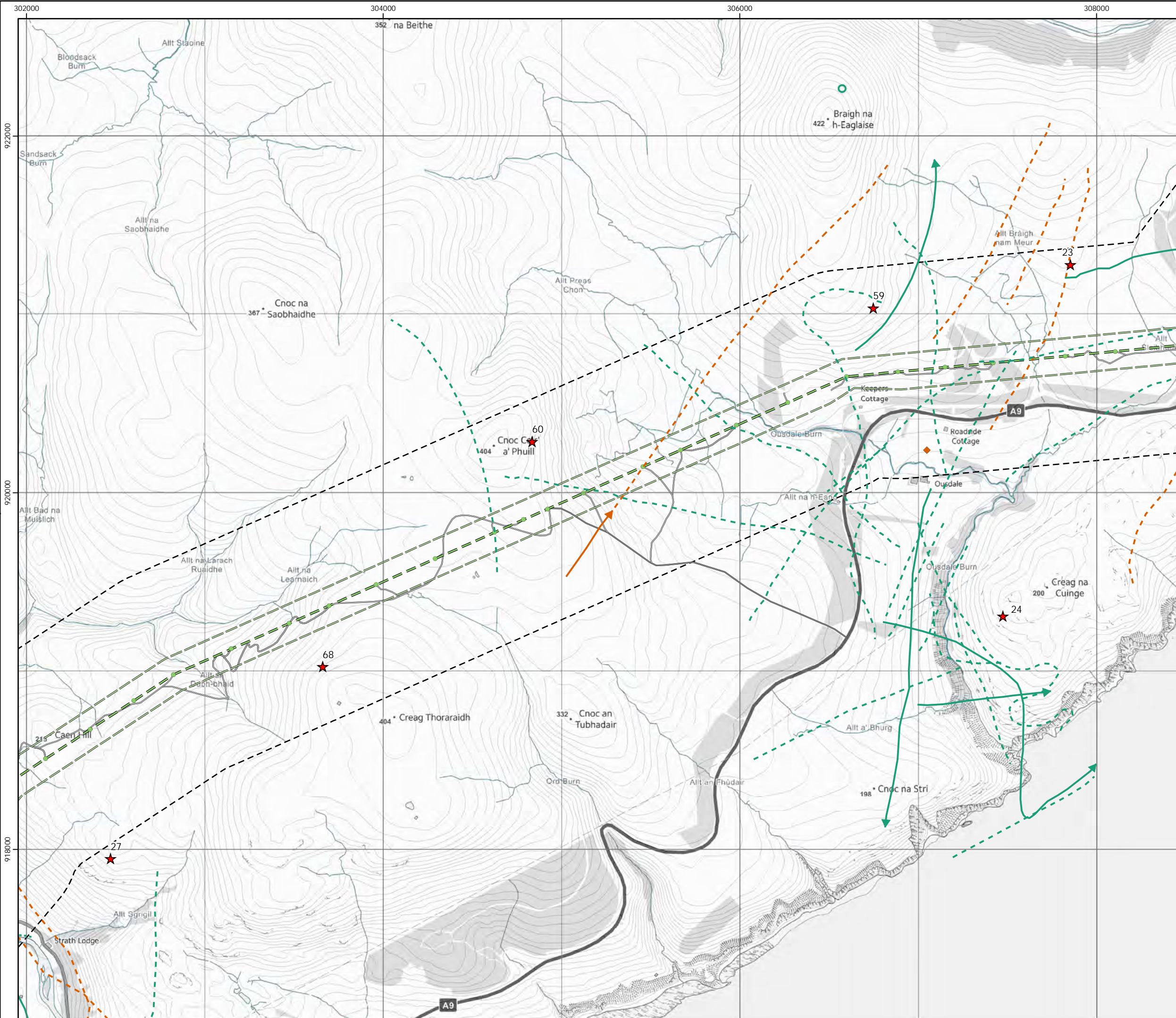
0 0.25 0.5 1  
Kilometres

N

Scale @ A3:  
1:20,000

© Crown copyright 2025. All rights reserved.  
Ordnance survey licence number AC0000808122.





# Beaulieu to Spittal



Figure 4g  
Vantage Point Activity  
Greylag and Pink-footed goose -  
Map 9

**Key**

**OHL Route Alignment and Tracks**

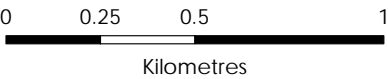
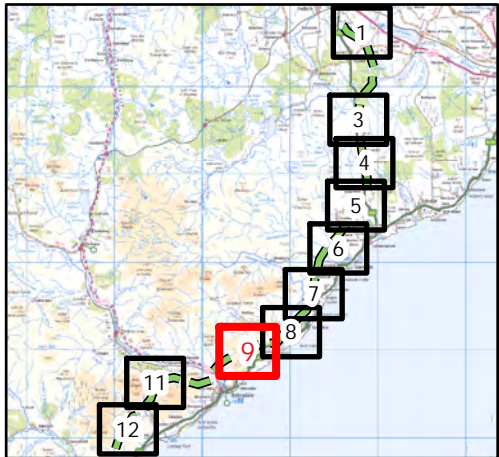
- OHL Alignment
- Limit of Deviation for OHL (LoD)
- 500m buffer from LoD
- Tower
- Permanent access track
- Temporary access track
- Vantage Point

**Target species registrations**

- Greylag goose
- Pink-footed goose

**Height Band**

- Below 5m height
- 5 - 70m height
- Above 70m height
- On ground
- Heard only

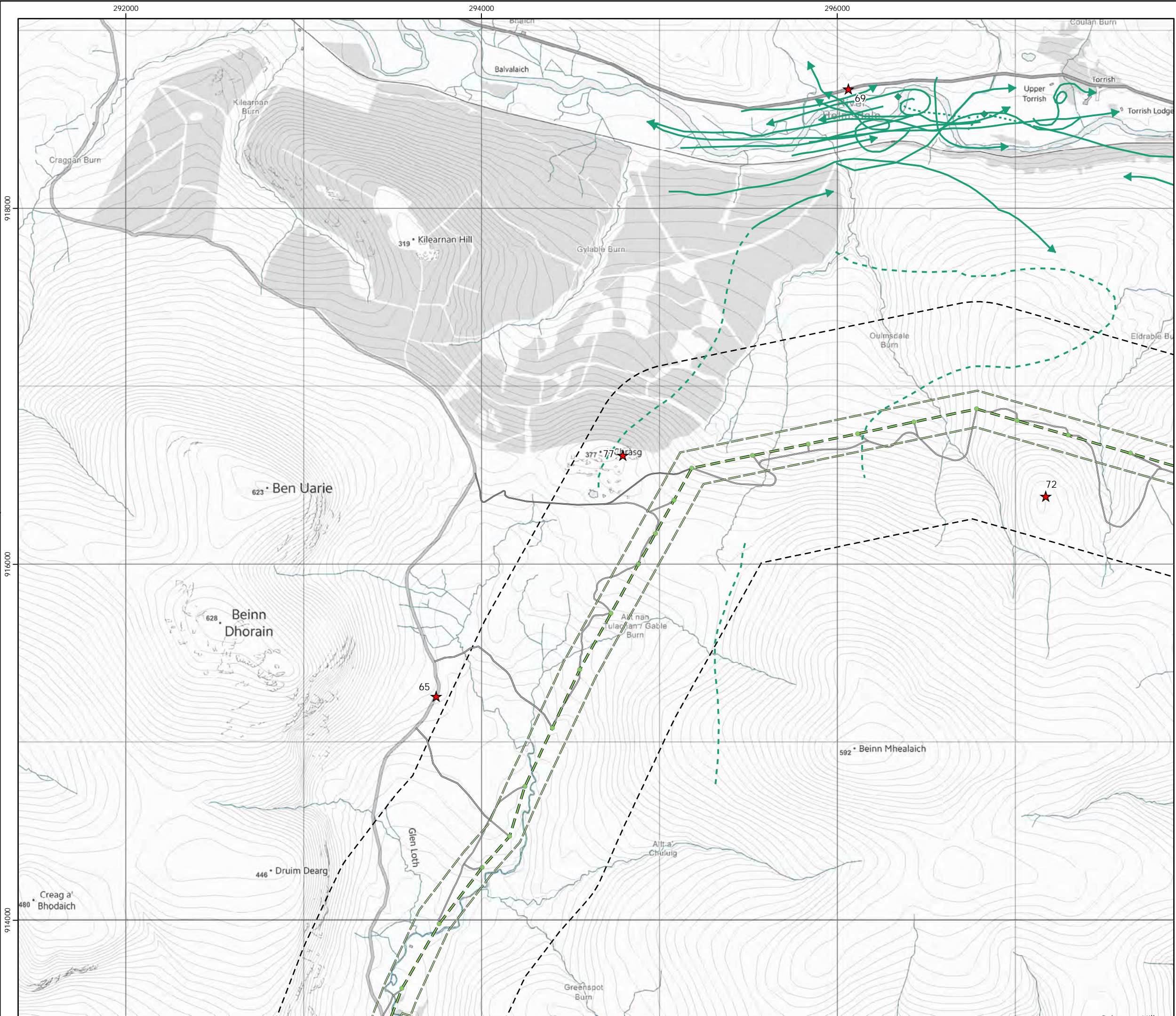


Scale @ A3:  
1:20,000



© Crown copyright 2025. All rights reserved.  
Ordnance survey licence number AC0000808122.



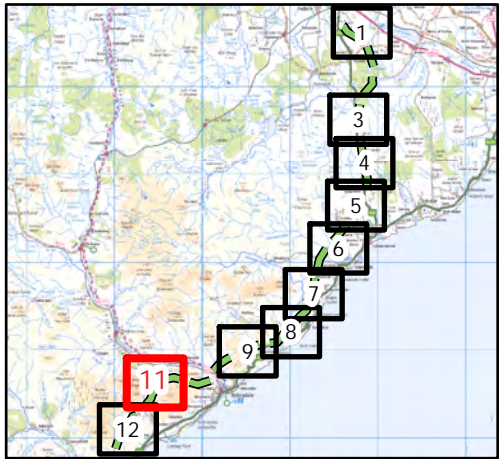


# Beauly to Spittal



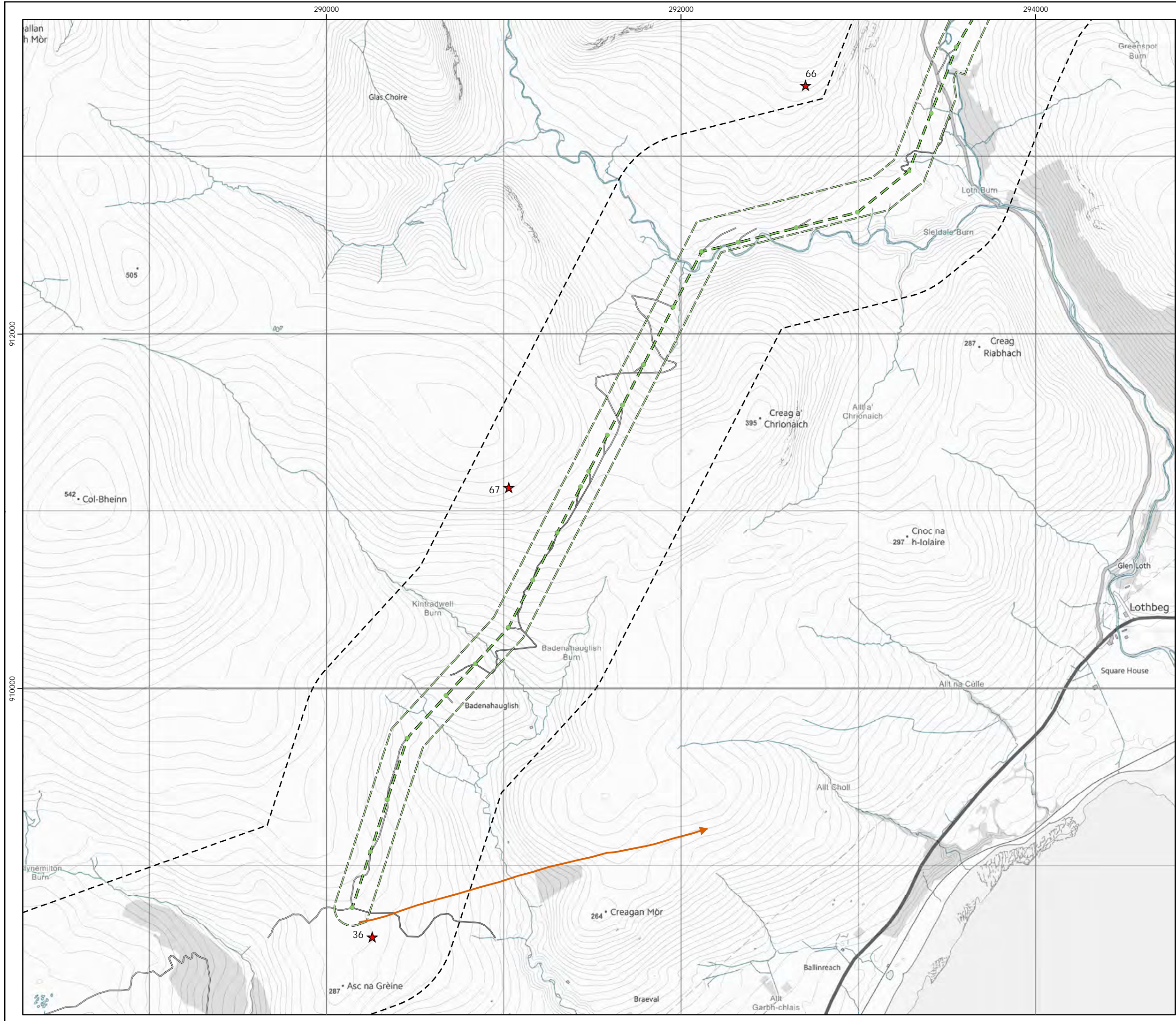
Figure 4g  
Vantage Point Activity  
Greylag and Pink-footed goose -  
Map 11

- Key**
- OHL Route Alignment and Tracks**
- OHL Alignment
  - Limit of Deviation for OHL (LoD)
  - 500m buffer from LoD
  - Tower
  - Permanent access track
  - Temporary access track
  - Vantage Point
- Target species registrations**
- Greylag goose
  - Pink-footed goose
- Height Band**
- Below 5m height
  - 5 - 70m height
  - Above 70m height
  - On ground
  - Heard only



© Crown copyright 2025. All rights reserved.  
Ordnance survey licence number AC0000808122.



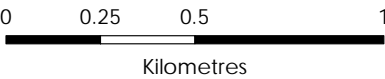
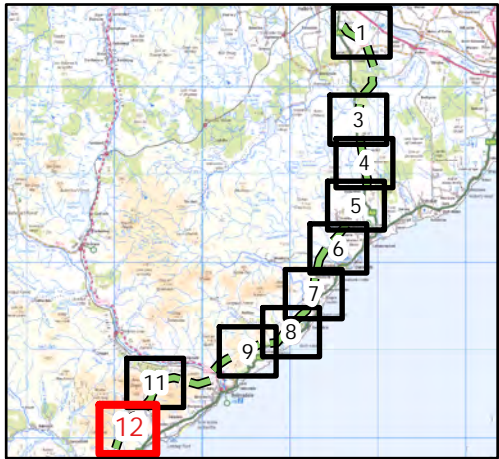


# Beauly to Spittal



Figure 4g  
Vantage Point Activity  
Greylag and Pink-footed goose -  
Map 12

- Key**
- OHL Route Alignment and Tracks**
- OHL Alignment
  - Limit of Deviation for OHL (LoD)
  - 500m buffer from LoD
  - Tower
  - Permanent access track
  - Temporary access track
  - Vantage Point
- Target species registrations**
- Greylag goose
  - Pink-footed goose
- Height Band**
- Below 5m height
  - 5 - 70m height
  - Above 70m height
  - On ground
  - Heard only



Scale @ A3:  
1:20,000



© Crown copyright 2025. All rights reserved.  
Ordnance survey licence number AC0000808122.

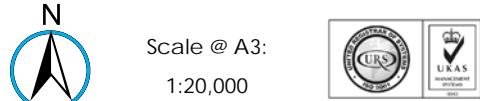
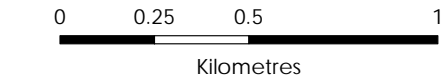
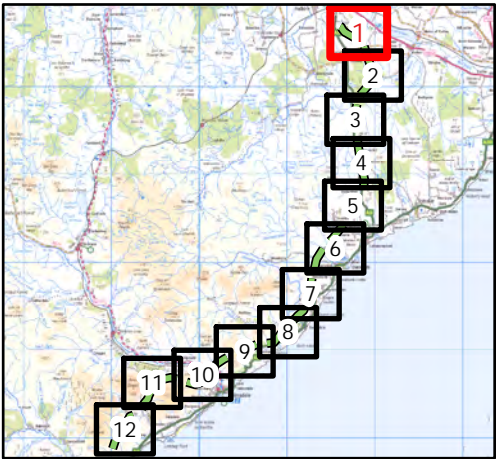


Beauly to Spittal



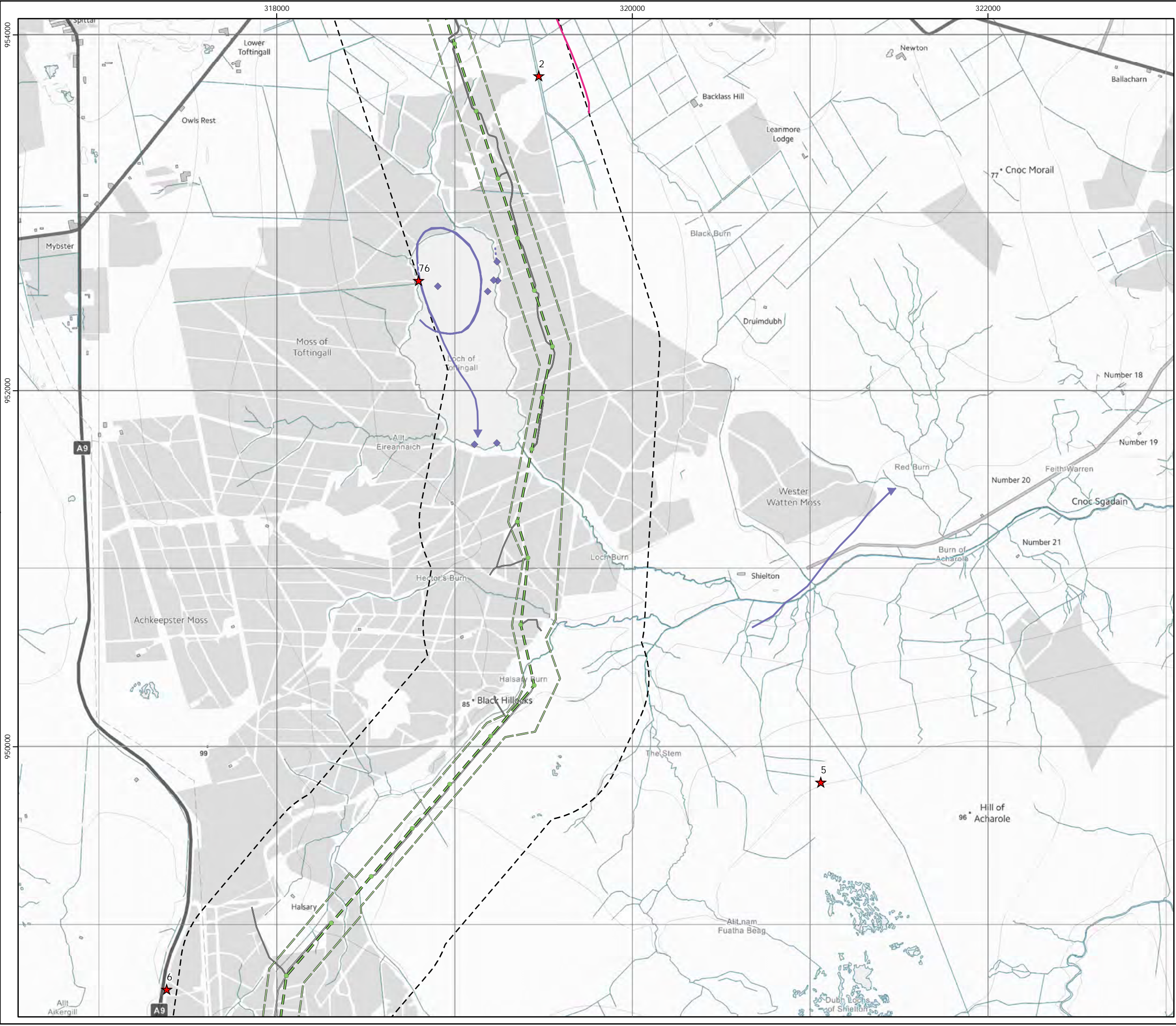
Figure 4h  
Vantage Point Activity  
Other geese and swans - Map 1

- Key**
- OHL Route Alignment and Tracks**
- OHL Alignment
  - Limit of Deviation for OHL (LoD)
  - 500m buffer from LoD
  - Tower
  - Permanent access track
  - Temporary access track
  - Vantage Point
- Target species registrations**
- Canada goose
  - Brent goose
  - Mute swan
  - Whooper swan
  - Unidentified goose
  - Unidentified swan
- Height Band**
- Below 5m height
  - 5 - 70m height
  - Above 70m height
  - On ground
  - Heard only



© Crown copyright 2025. All rights reserved.  
Ordnance survey licence number AC0000808122.



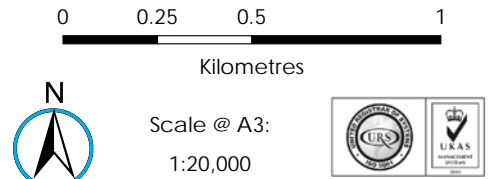
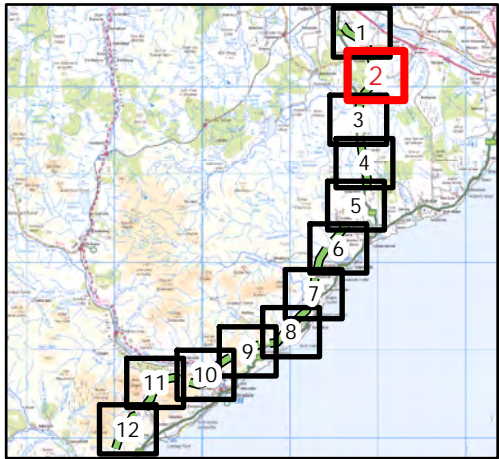


Beauly to Spittal



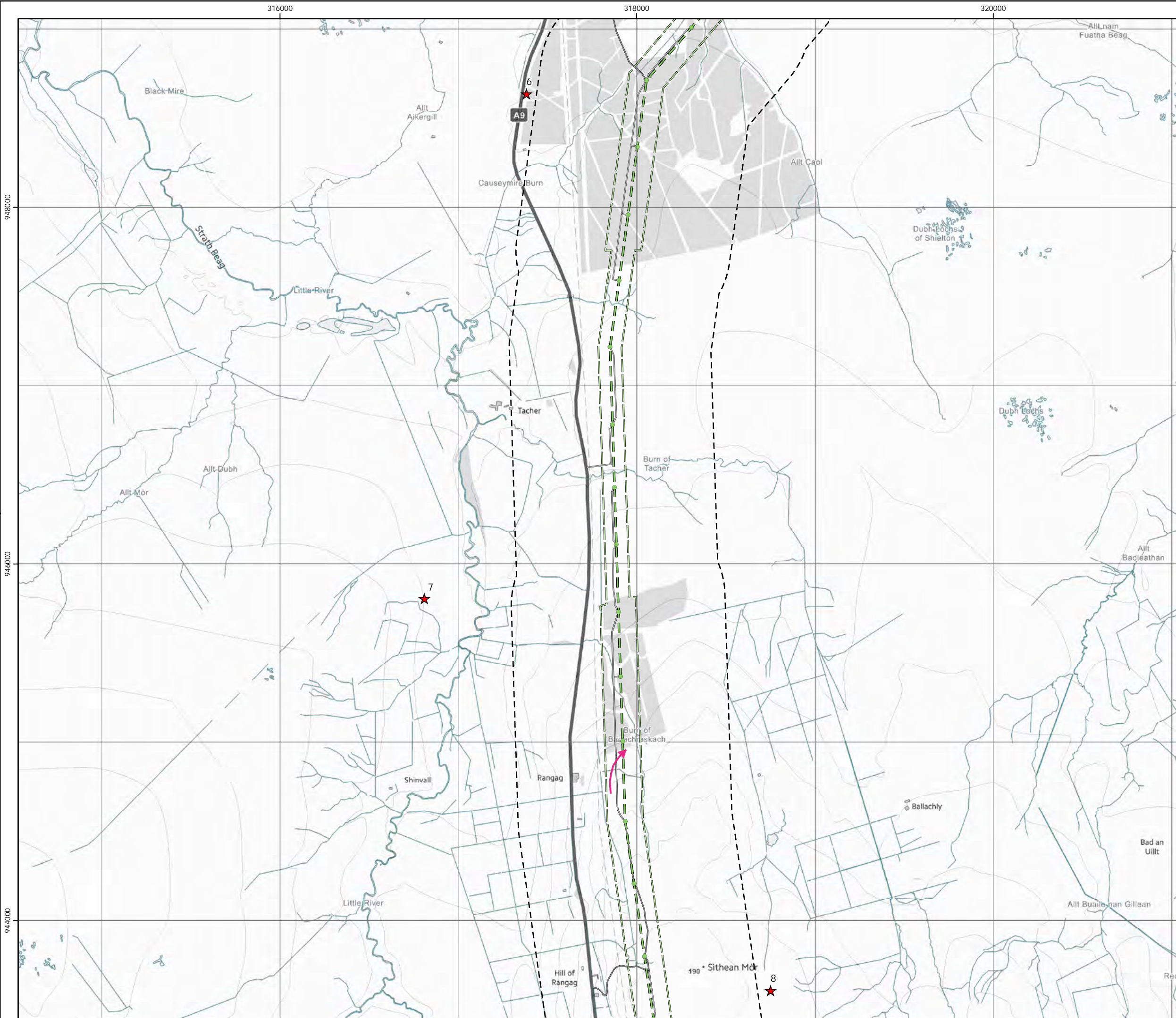
Figure 4h  
Vantage Point Activity  
Other geese and swans - Map 2

- Key**
- OHL Route Alignment and Tracks
- OHL Alignment
  - Limit of Deviation for OHL (LoD)
  - 500m buffer from LoD
  - Tower
  - Permanent access track
  - Temporary access track
  - Vantage Point
- Target species registrations
- Canada goose
  - Brent goose
  - Mute swan
  - Whooper swan
  - Unidentified goose
  - Unidentified swan
- Height Band
- Below 5m height
  - 5 - 70m height
  - Above 70m height
  - On ground
  - Heard only



© Crown copyright 2025. All rights reserved.  
Ordnance survey licence number AC0000808122.





Beaulieu to Spittal



Figure 4h  
Vantage Point Activity  
Other geese and swans - Map 3

**Key**

OHL Route Alignment and Tracks

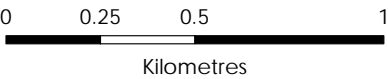
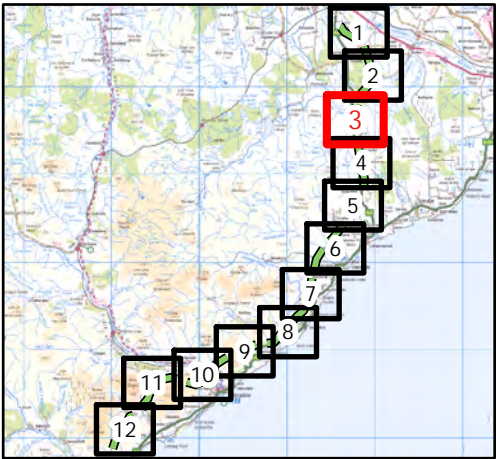
- OHL Alignment
- Limit of Deviation for OHL (LoD)
- 500m buffer from LoD
- Tower
- Permanent access track
- Temporary access track
- Vantage Point

Target species registrations

- Canada goose
- Brent goose
- Mute swan
- Whooper swan
- Unidentified goose
- Unidentified swan

Height Band

- Below 5m height
- 5 - 70m height
- Above 70m height
- On ground
- Heard only

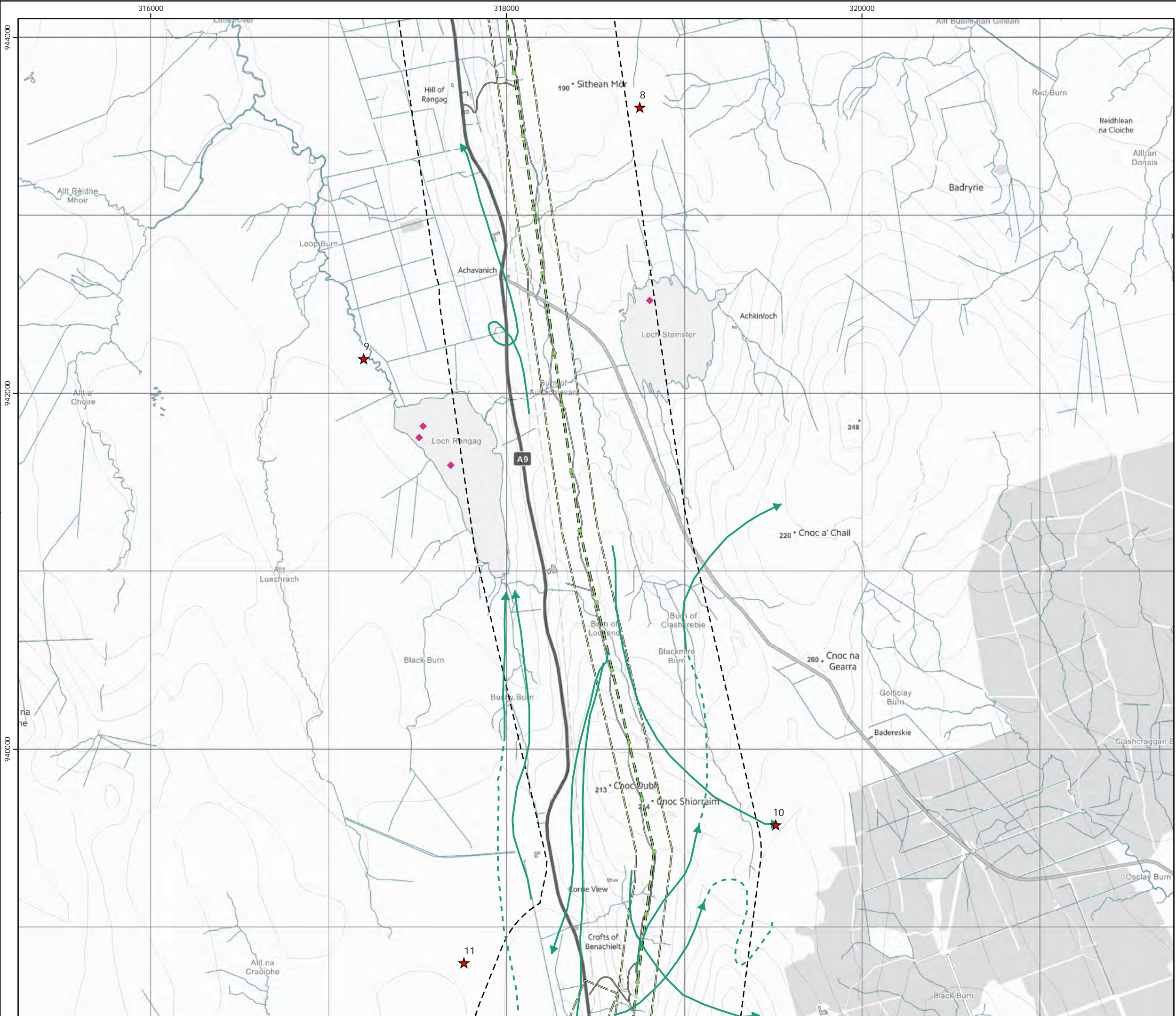


Scale @ A3:  
1:20,000



© Crown copyright 2025. All rights reserved.  
Ordnance survey licence number AC0000808122.





# Beauly to Spittal



Figure 4h  
Vantage Point Activity  
Other geese and swans - Map 4

**Key**

**OHL Route Alignment and Tracks**

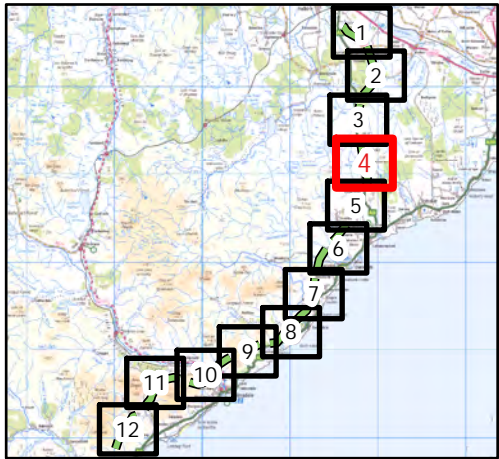
- OHL Alignment
- Limit of Deviation for OHL (LoD)
- 500m buffer from LoD
- Tower
- Permanent access track
- Temporary access track
- Vantage Point

**Target species registrations**

- Canada goose
- Brent goose
- Mute swan
- Whooper swan
- Unidentified goose
- Unidentified swan

**Height Band**

- Below 5m height
- 5 - 70m height
- Above 70m height
- On ground
- Heard only



0 0.25 0.5 1  
Kilometres

N

Scale @ A3:  
1:20,000

UKAS

© Crown copyright 2025. All rights reserved.  
Ordnance survey licence number AC0000808122.



# Beauly to Spittal



Figure 4h  
Vantage Point Activity  
Other geese and swans - Map 5

**Key**

OHL Route Alignment and Tracks

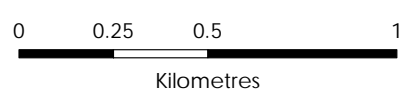
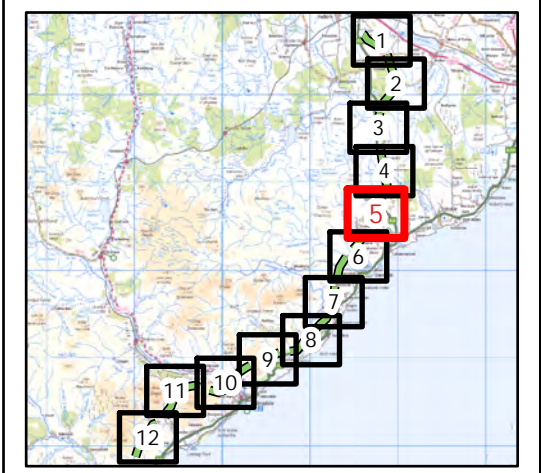
- OHL Alignment
- Limit of Deviation for OHL (LoD)
- 500m buffer from LoD
- Tower
- Permanent access track
- Temporary access track
- Vantage Point

Target species registrations

- Canada goose
- Brent goose
- Mute swan
- Whooper swan
- Unidentified goose
- Unidentified swan

Height Band

- Below 5m height
- 5 - 70m height
- Above 70m height
- On ground
- Heard only

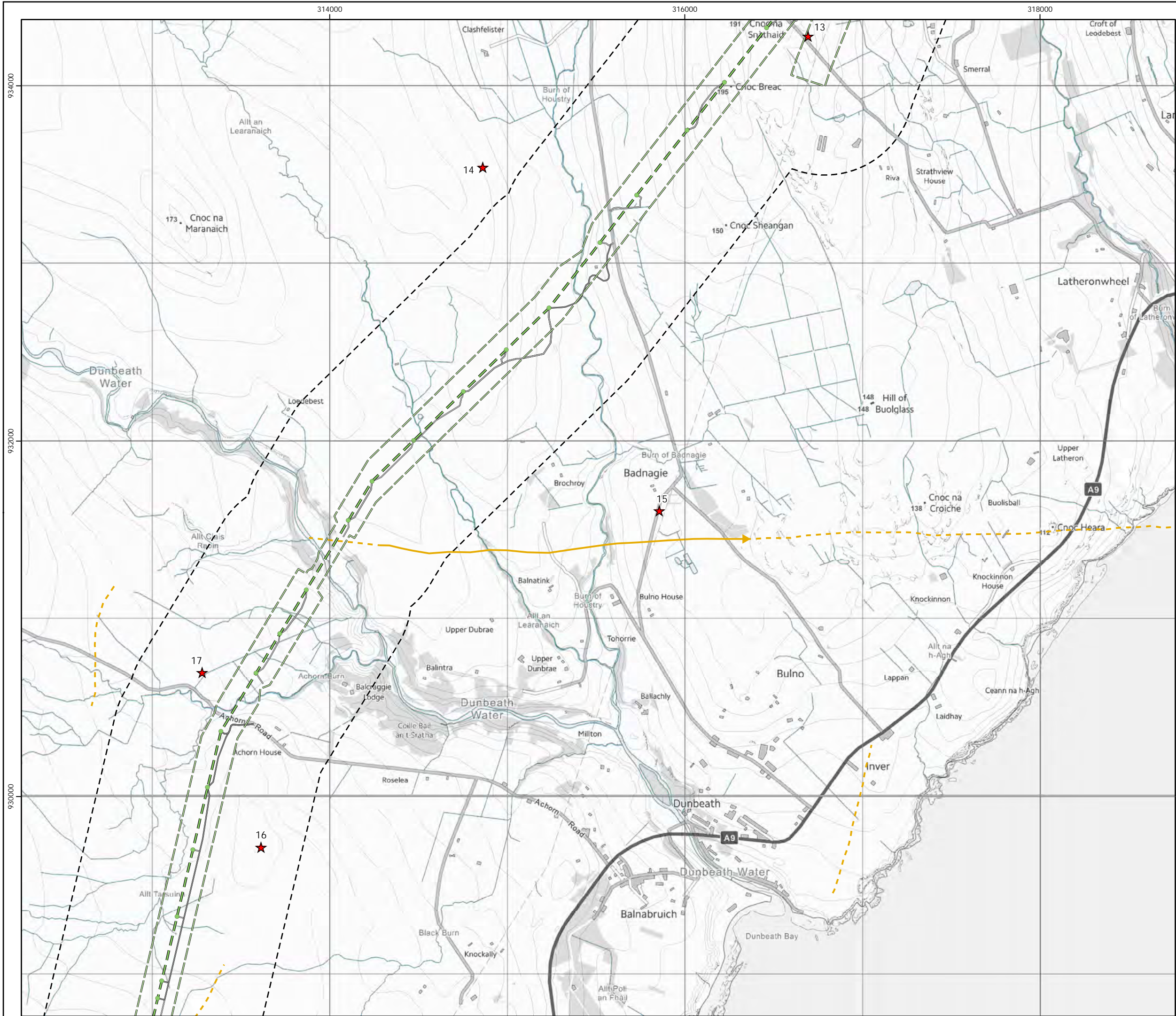


N

Scale @ A3:  
1:20,000

© Crown copyright 2025. All rights reserved.  
Ordnance survey licence number AC0000808122.



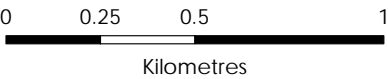
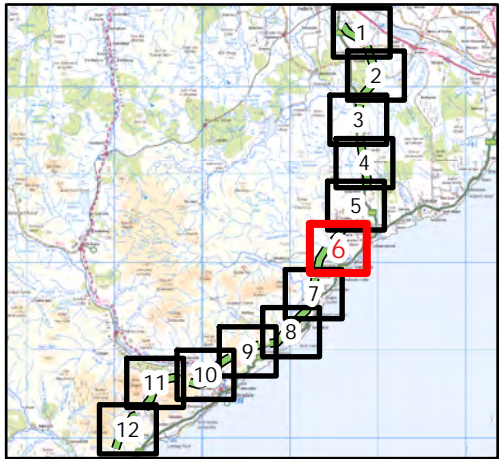


# Beauly to Spittal



Figure 4h  
Vantage Point Activity  
Other geese and swans - Map 6

- Key**
- OHL Route Alignment and Tracks**
- OHL Alignment
  - Limit of Deviation for OHL (LoD)
  - 500m buffer from LoD
  - Tower
  - Permanent access track
  - Temporary access track
  - Vantage Point
- Target species registrations**
- Canada goose
  - Brent goose
  - Mute swan
  - Whooper swan
  - Unidentified goose
  - Unidentified swan
- Height Band**
- Below 5m height
  - 5 - 70m height
  - Above 70m height
  - On ground
  - Heard only

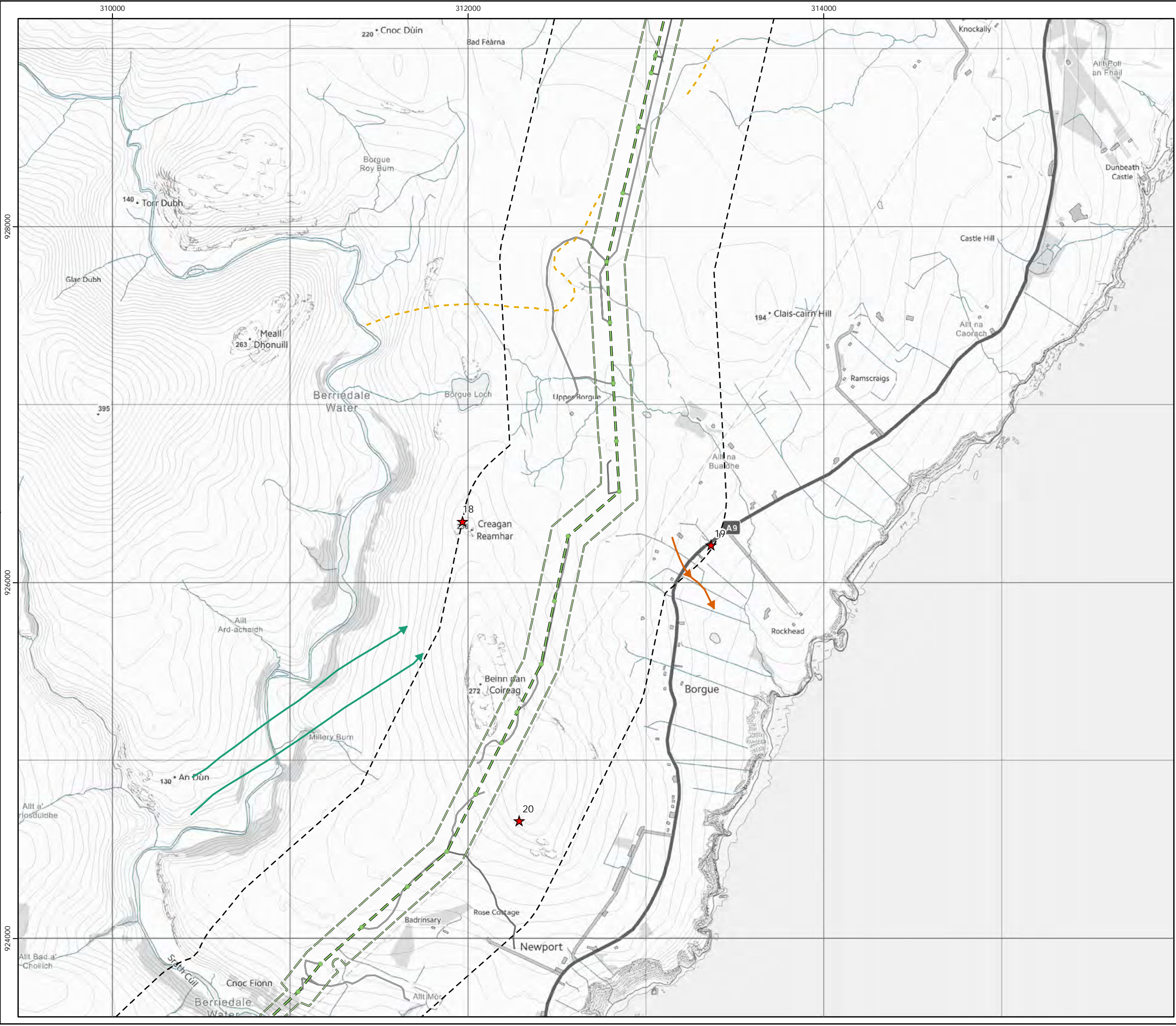


Scale @ A3:  
1:20,000



© Crown copyright 2025. All rights reserved.  
Ordnance survey licence number AC0000808122.



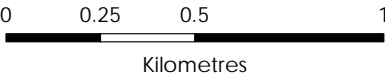
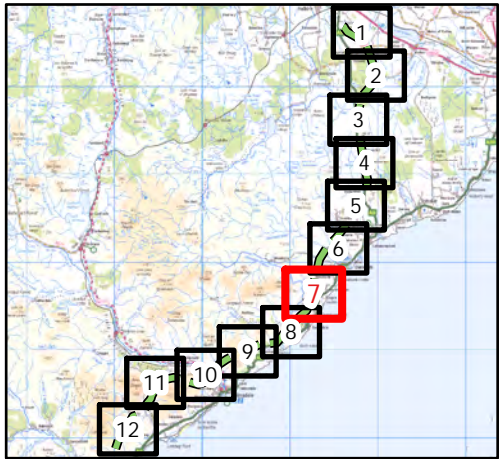


Beauly to Spittal



Figure 4h  
Vantage Point Activity  
Other geese and swans - Map 7

- Key**
- OHL Route Alignment and Tracks
- OHL Alignment
  - Limit of Deviation for OHL (LoD)
  - 500m buffer from LoD
  - Tower
  - Permanent access track
  - Temporary access track
  - Vantage Point
- Target species registrations
- Canada goose
  - Brent goose
  - Mute swan
  - Whooper swan
  - Unidentified goose
  - Unidentified swan
- Height Band
- Below 5m height
  - 5 - 70m height
  - Above 70m height
  - On ground
  - Heard only

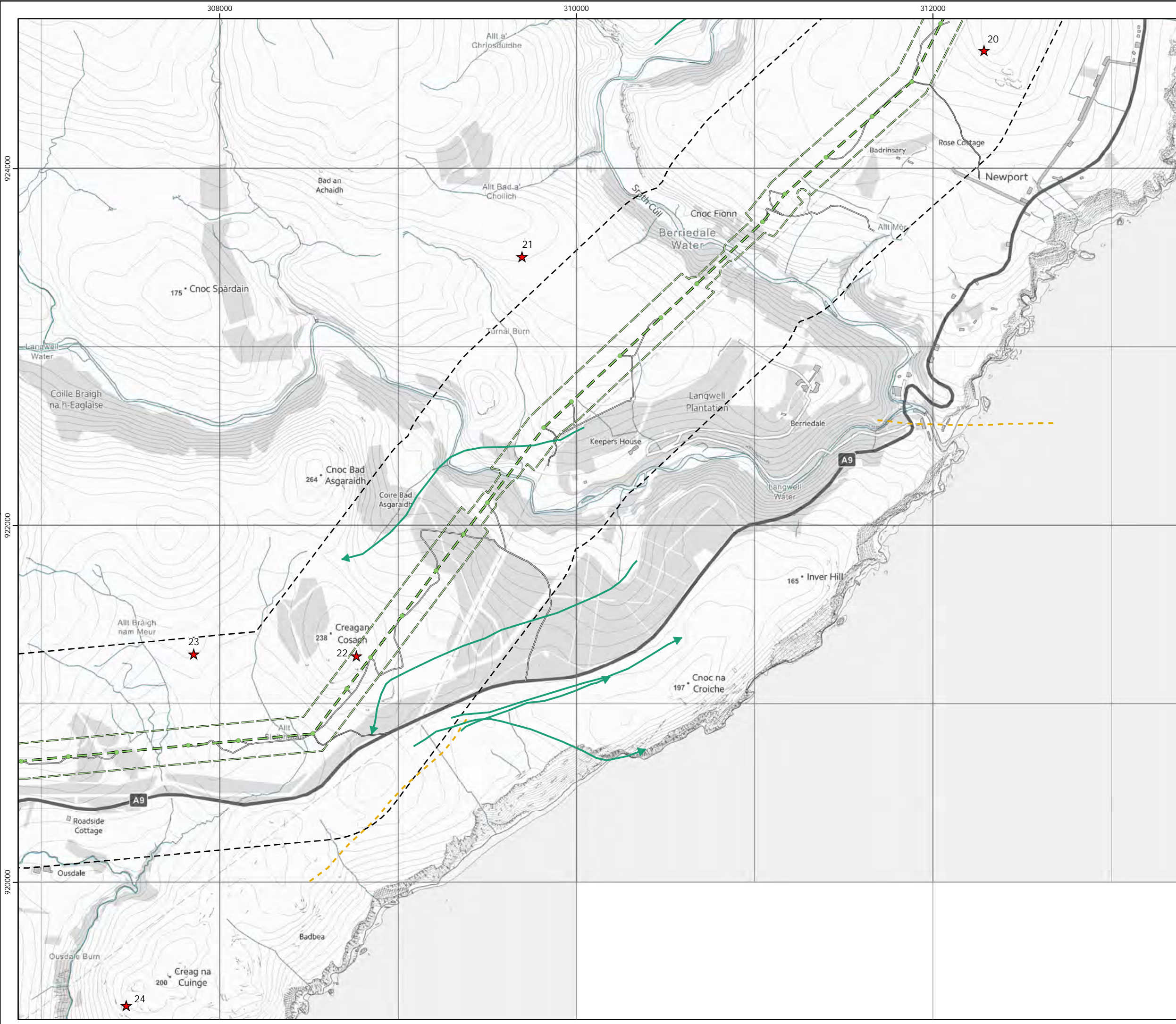


Scale @ A3:  
1:20,000



© Crown copyright 2025. All rights reserved.  
Ordnance survey licence number AC0000808122.





# Beaulieu to Spittal



Figure 4h  
Vantage Point Activity  
Other geese and swans - Map 8

**Key**

**OHL Route Alignment and Tracks**

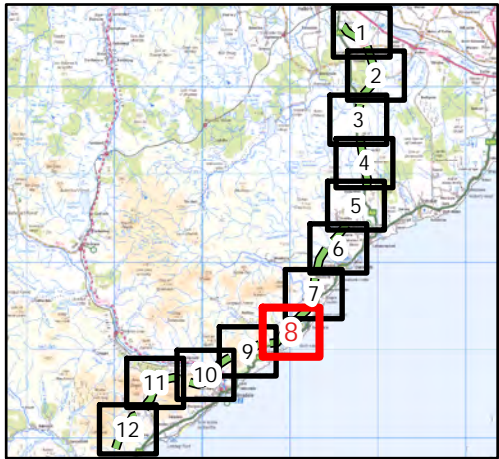
- OHL Alignment
- Limit of Deviation for OHL (LoD)
- 500m buffer from LoD
- Tower
- Permanent access track
- Temporary access track
- Vantage Point

**Target species registrations**

- Canada goose
- Brent goose
- Mute swan
- Whooper swan
- Unidentified goose
- Unidentified swan

**Height Band**

- Below 5m height
- 5 - 70m height
- Above 70m height
- On ground
- Heard only



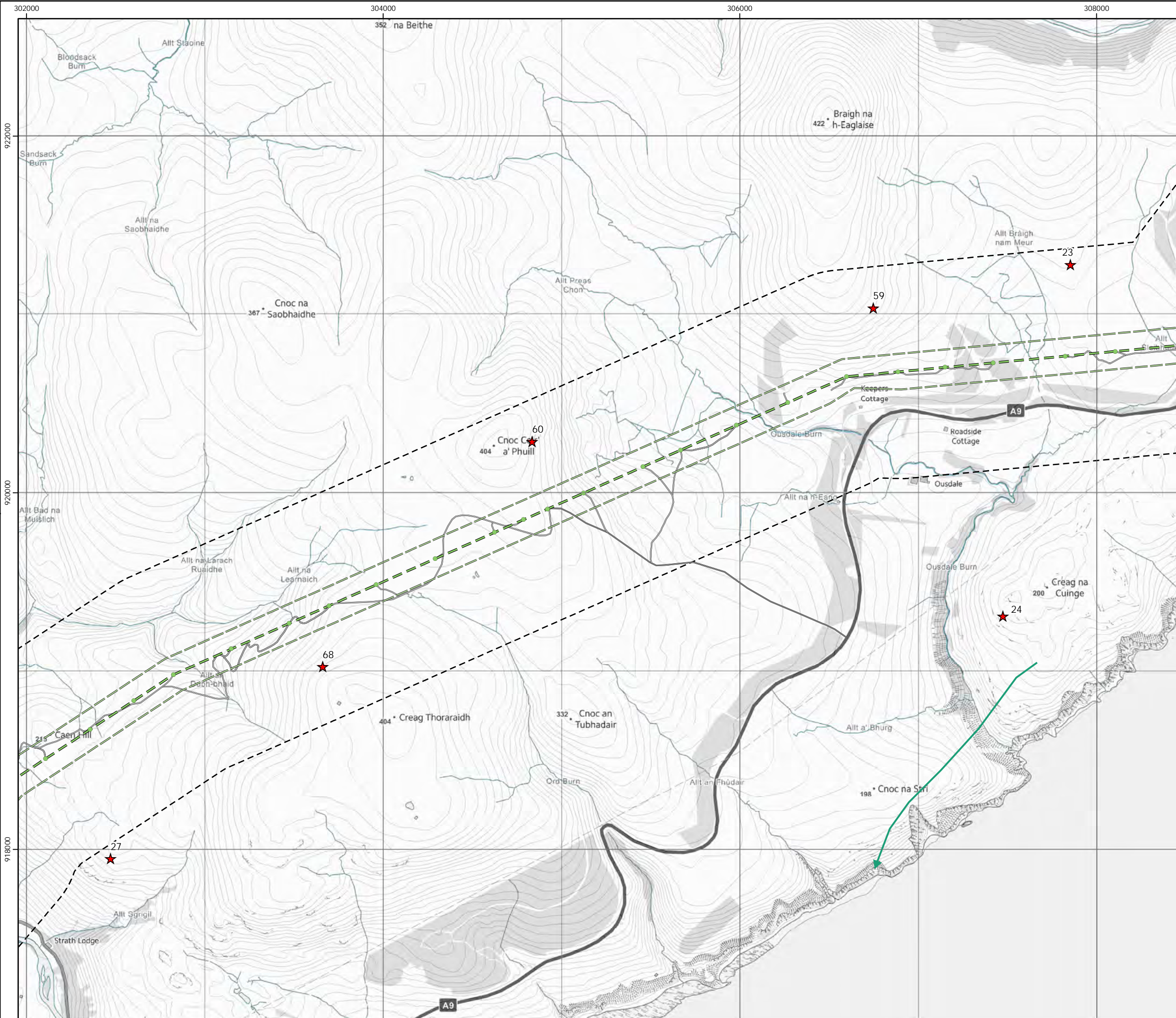
0 0.25 0.5 1  
Kilometres

N

Scale @ A3:  
1:20,000

© Crown copyright 2025. All rights reserved.  
Ordnance survey licence number AC0000808122.





# Beauly to Spittal



Figure 4h  
Vantage Point Activity  
Other geese and swans - Map 9

**Key**

**OHL Route Alignment and Tracks**

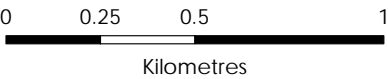
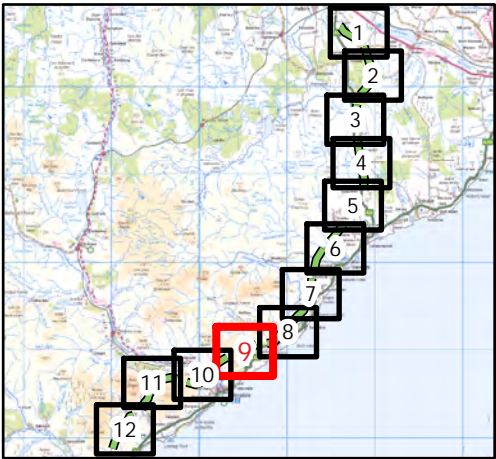
- OHL Alignment
- Limit of Deviation for OHL (LoD)
- 500m buffer from LoD
- Tower
- Permanent access track
- Temporary access track
- Vantage Point

**Target species registrations**

- Canada goose
- Brent goose
- Mute swan
- Whooper swan
- Unidentified goose
- Unidentified swan

**Height Band**

- Below 5m height
- 5 - 70m height
- Above 70m height
- On ground
- Heard only

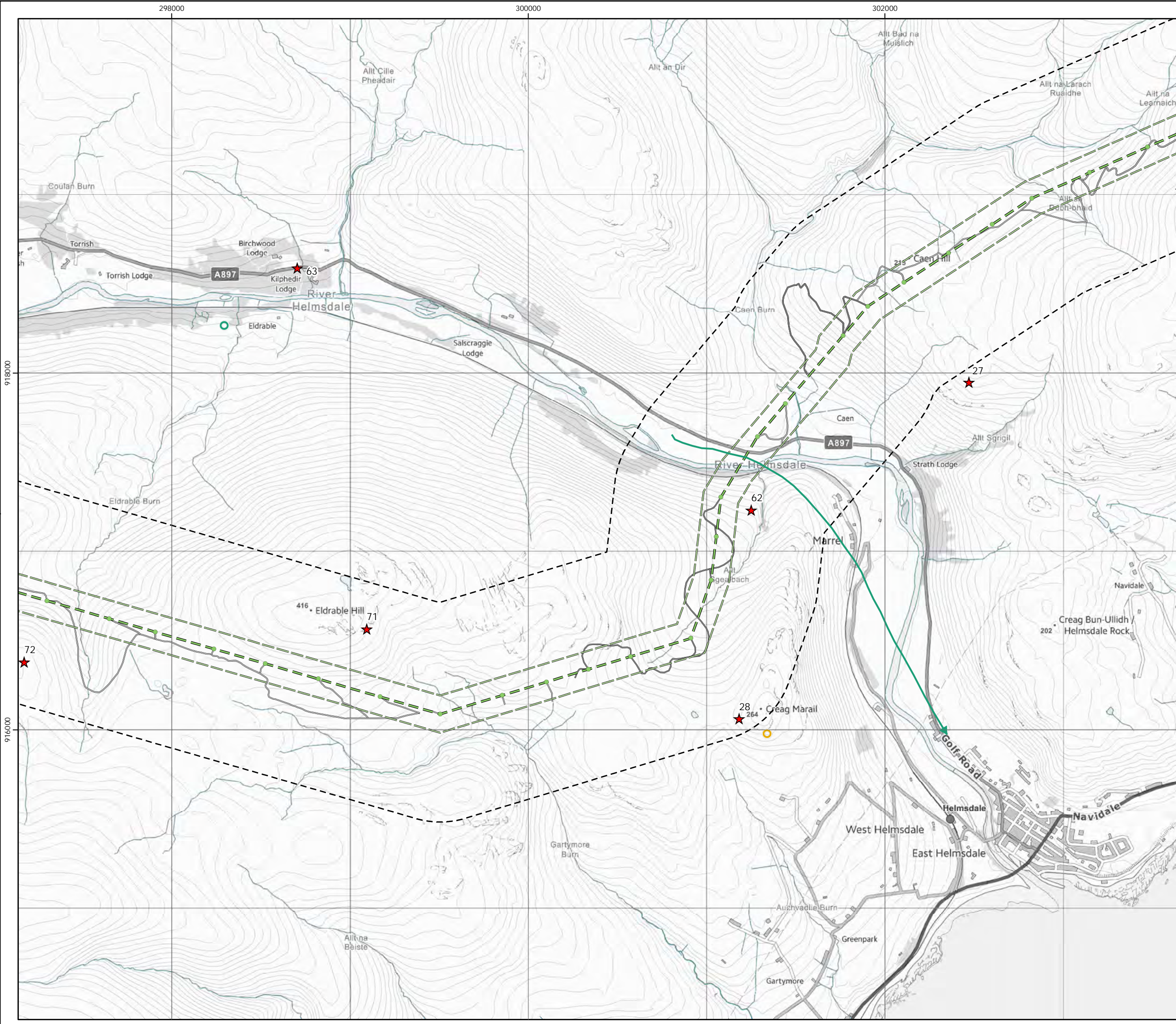


Scale @ A3:  
1:20,000



© Crown copyright 2025. All rights reserved.  
Ordnance survey licence number AC0000808122.



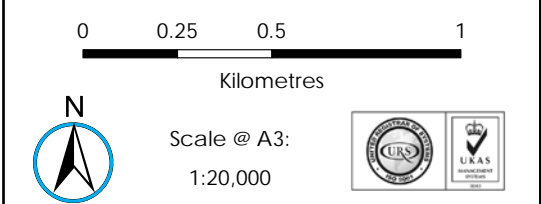
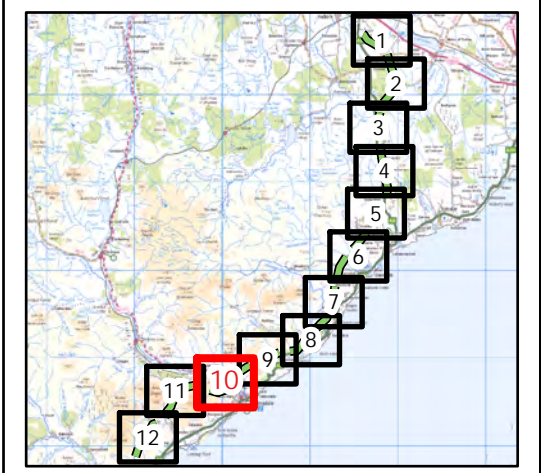


# Beauly to Spittal



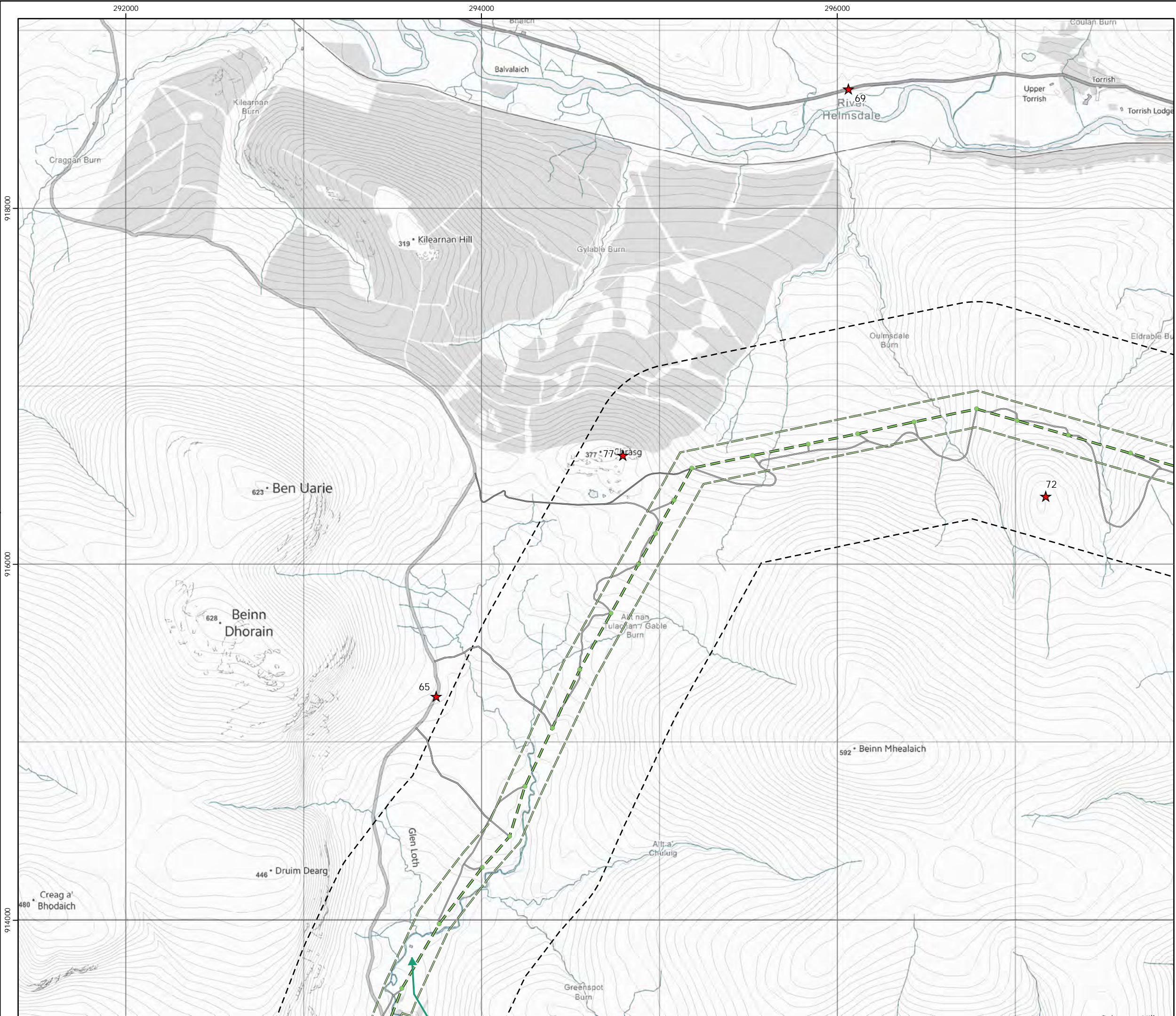
Figure 4h  
Vantage Point Activity  
Other geese and swans - Map 10

- Key**
- OHL Route Alignment and Tracks**
- OHL Alignment
  - Limit of Deviation for OHL (LoD)
  - 500m buffer from LoD
  - Tower
  - Permanent access track
  - Temporary access track
  - Vantage Point
- Target species registrations**
- Canada goose
  - Brent goose
  - Mute swan
  - Whooper swan
  - Unidentified goose
  - Unidentified swan
- Height Band**
- Below 5m height
  - 5 - 70m height
  - Above 70m height
  - On ground
  - Heard only



© Crown copyright 2025. All rights reserved.  
Ordnance survey licence number AC0000808122.





# Beaulieu to Spittal



Figure 4h  
Vantage Point Activity  
Other geese and swans - Map 11

**Key**

OHL Route Alignment and Tracks

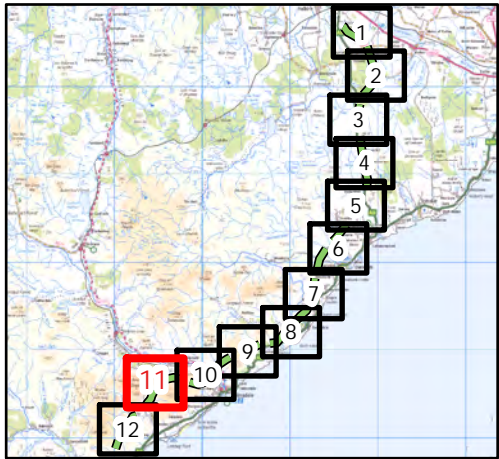
- OHL Alignment
- Limit of Deviation for OHL (LoD)
- 500m buffer from LoD
- Tower
- Permanent access track
- Temporary access track
- Vantage Point

Target species registrations

- Canada goose
- Brent goose
- Mute swan
- Whooper swan
- Unidentified goose
- Unidentified swan

Height Band

- Below 5m height
- 5 - 70m height
- Above 70m height
- On ground
- Heard only



0 0.25 0.5 1  
Kilometres

N

Scale @ A3:  
1:20,000

© Crown copyright 2025. All rights reserved.  
Ordnance survey licence number AC0000808122.