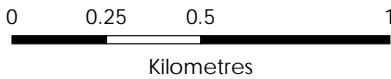
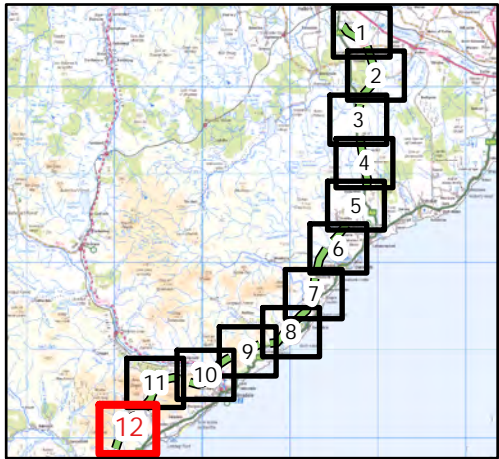


Beauly to Spittal



Figure 4h
Vantage Point Activity
Other geese and swans - Map 12

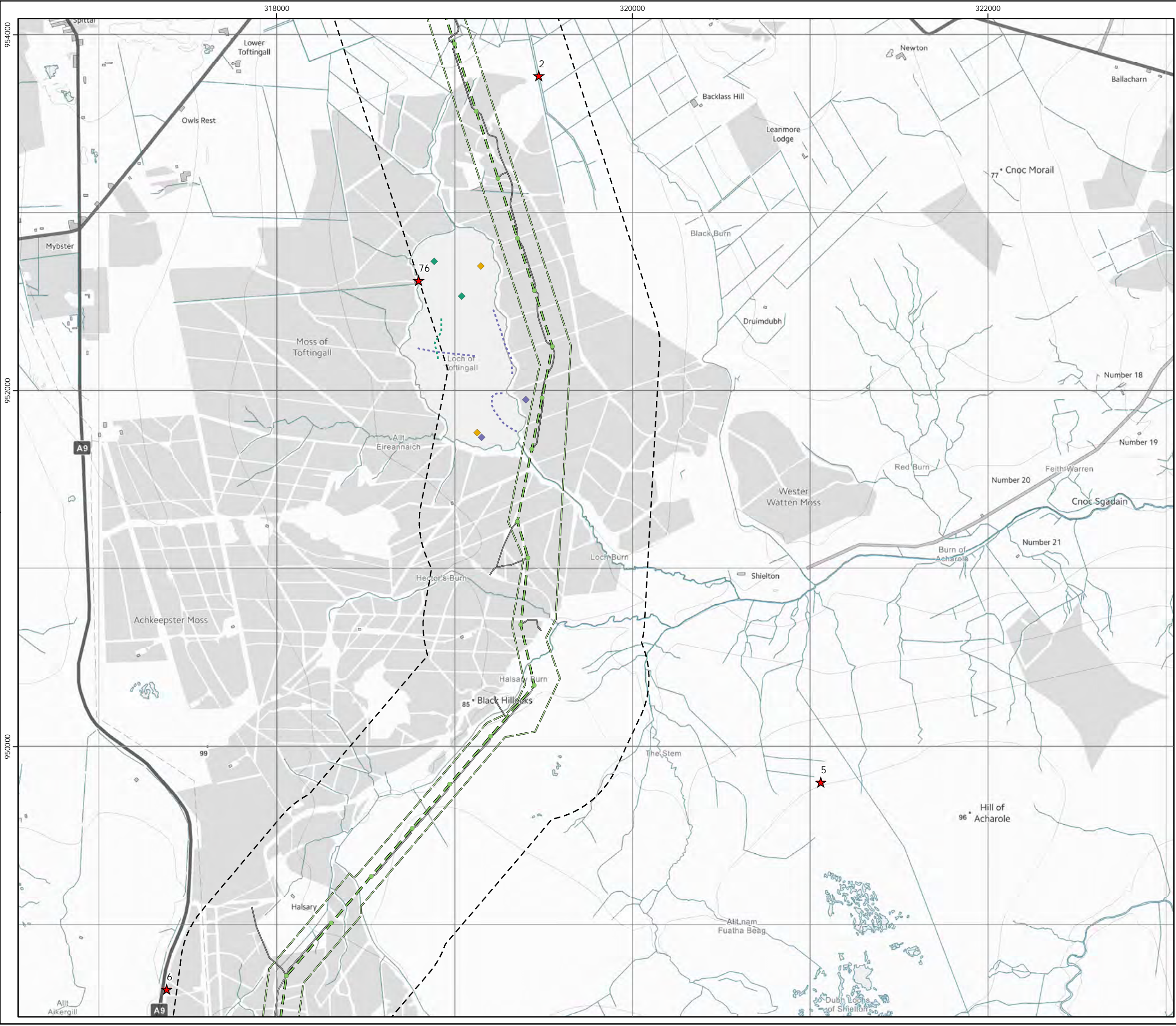
- Key**
- OHL Route Alignment and Tracks**
- OHL Alignment
 - Limit of Deviation for OHL (LoD)
 - 500m buffer from LoD
 - Tower
 - Permanent access track
 - Temporary access track
 - Vantage Point
- Target species registrations**
- Canada goose
 - Brent goose
 - Mute swan
 - Whooper swan
 - Unidentified goose
 - Unidentified swan
- Height Band**
- Below 5m height
 - 5 - 70m height
 - Above 70m height
 - On ground
 - Heard only



Scale @ A3:
1:20,000



© Crown copyright 2025. All rights reserved.
Ordnance survey licence number AC0000808122.

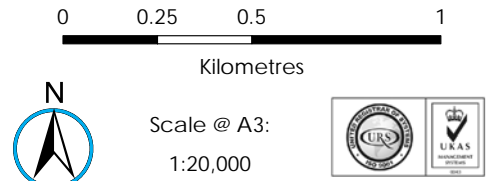
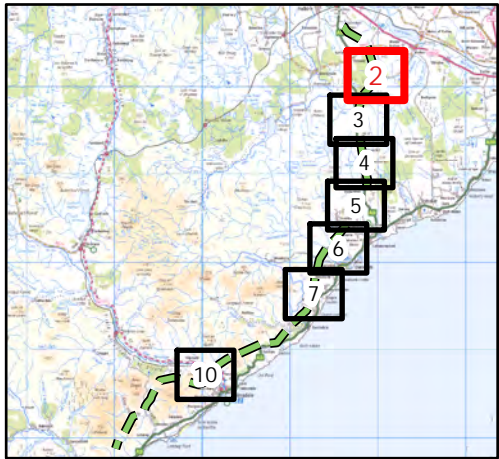


Beauly to Spittal

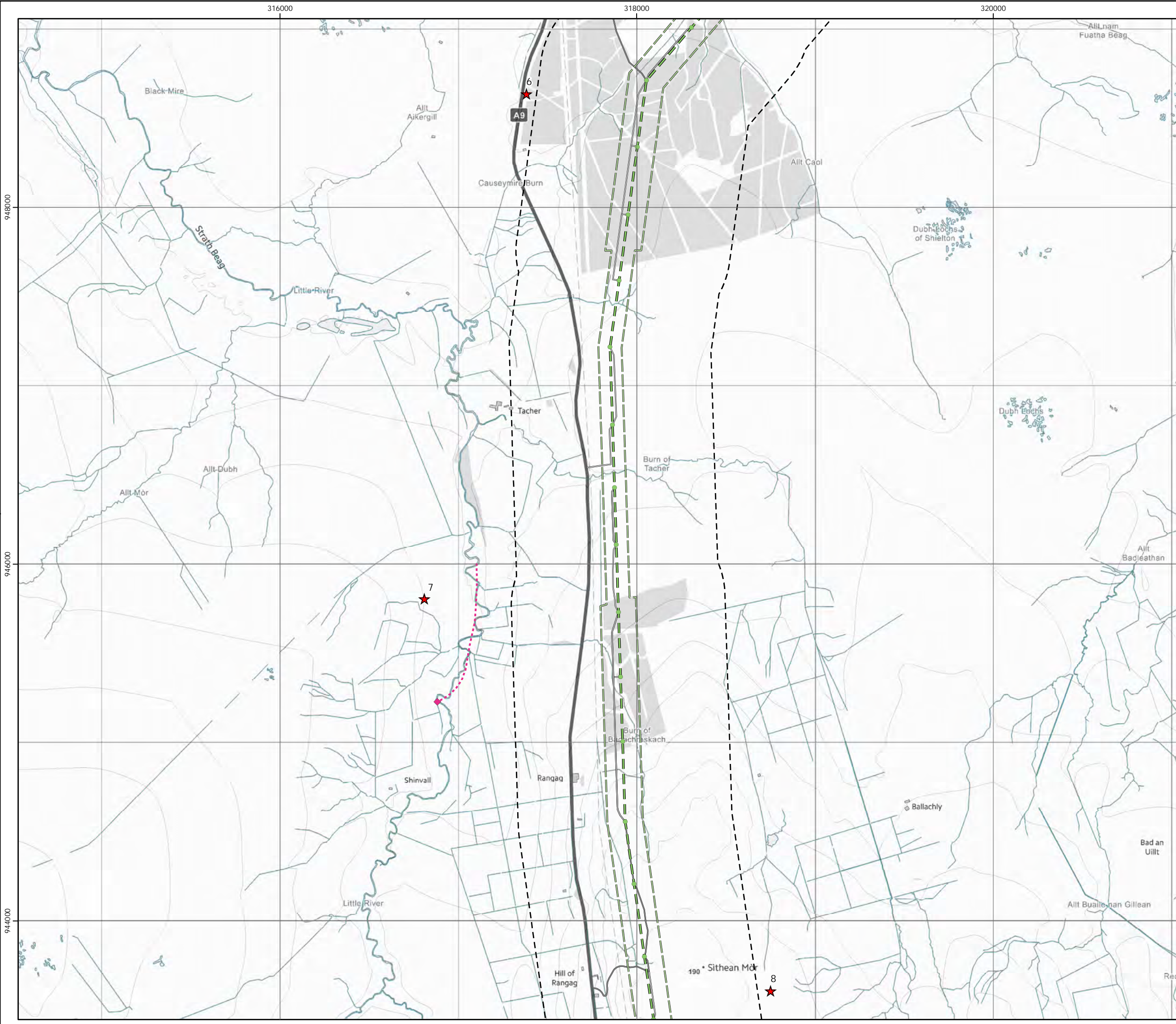


Figure 4i
Vantage Point Activity
Ducks A - Map 2

- Key**
- OHL Route Alignment and Tracks**
- OHL Alignment
 - Limit of Deviation for OHL (LoD)
 - 500m buffer from LoD
 - Tower
 - Permanent access track
 - Temporary access track
 - Vantage Point
- Target species registrations**
- Goldeneye
 - Teal
 - Goosander
 - Common scoter
 - Eider
- Height Band**
- Below 5m height
 - 5 - 70m height
 - Above 70m height
 - On ground
 - Heard only



© Crown copyright 2025. All rights reserved.
Ordnance survey licence number AC0000808122.

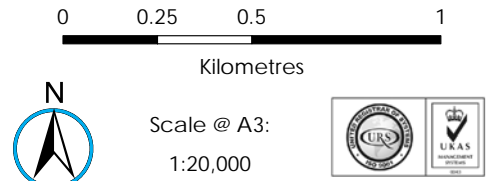
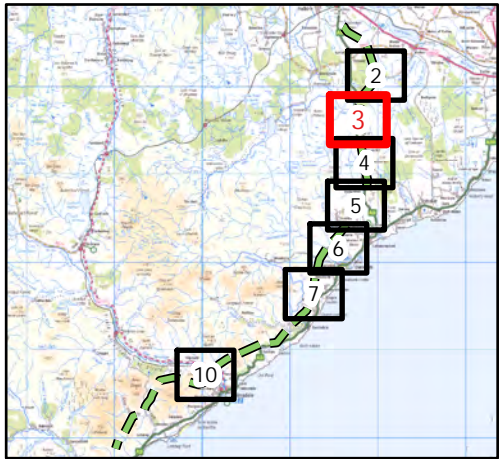


Beauly to Spittal

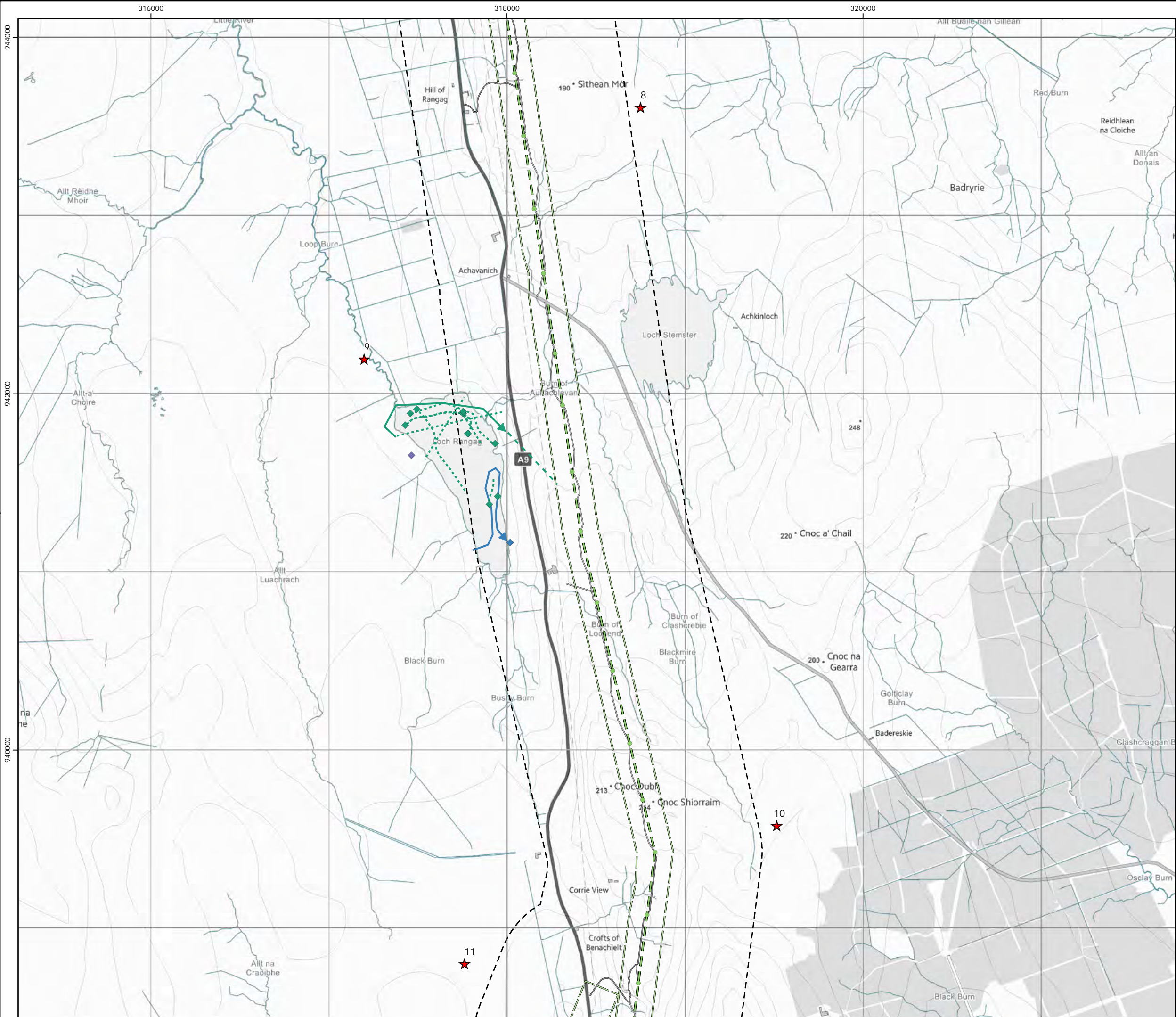


Figure 4i
Vantage Point Activity
Ducks A - Map 3

- Key**
- OHL Route Alignment and Tracks**
- OHL Alignment
 - Limit of Deviation for OHL (LoD)
 - 500m buffer from LoD
 - Tower
 - Permanent access track
 - Temporary access track
 - Vantage Point
- Target species registrations**
- Goldeneye
 - Teal
 - Goosander
 - Common scoter
 - Eider
- Height Band**
- Below 5m height
 - 5 - 70m height
 - Above 70m height
 - On ground
 - Heard only



© Crown copyright 2025. All rights reserved.
Ordnance survey licence number AC0000808122.

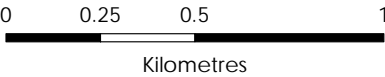
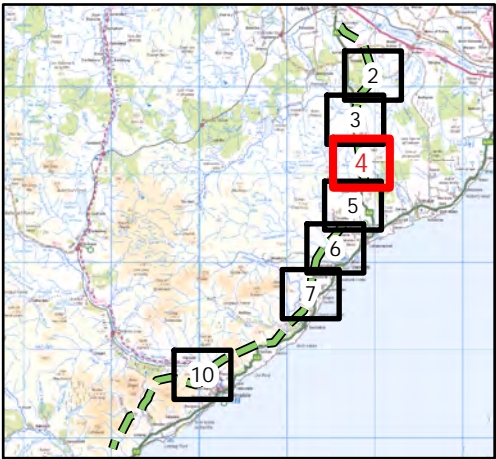


Beaulieu to Spittal



Figure 4i
Vantage Point Activity
Ducks A - Map 4

- Key**
- OHL Route Alignment and Tracks**
- OHL Alignment
 - Limit of Deviation for OHL (LoD)
 - 500m buffer from LoD
 - Tower
 - Permanent access track
 - Temporary access track
 - Vantage Point
- Target species registrations**
- Goldeneye
 - Teal
 - Goosander
 - Common scoter
 - Eider
- Height Band**
- Below 5m height
 - 5 - 70m height
 - Above 70m height
 - On ground
 - Heard only



Scale @ A3:
1:20,000



© Crown copyright 2025. All rights reserved.
Ordnance survey licence number AC0000808122.

Beauly to Spittal



Figure 4i
Vantage Point Activity
Ducks A - Map 5

Key

OHL Route Alignment and Tracks

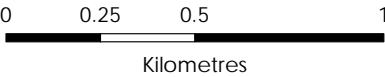
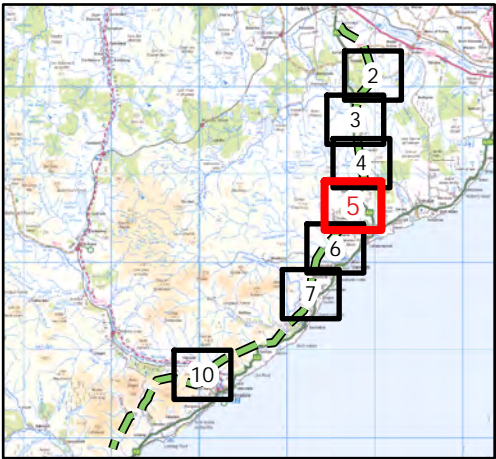
- OHL Alignment
- Limit of Deviation for OHL (LoD)
- 500m buffer from LoD
- Tower
- Permanent access track
- Temporary access track
- Vantage Point

Target species registrations

- Goldeneye
- Teal
- Goosander
- Common scoter
- Eider

Height Band

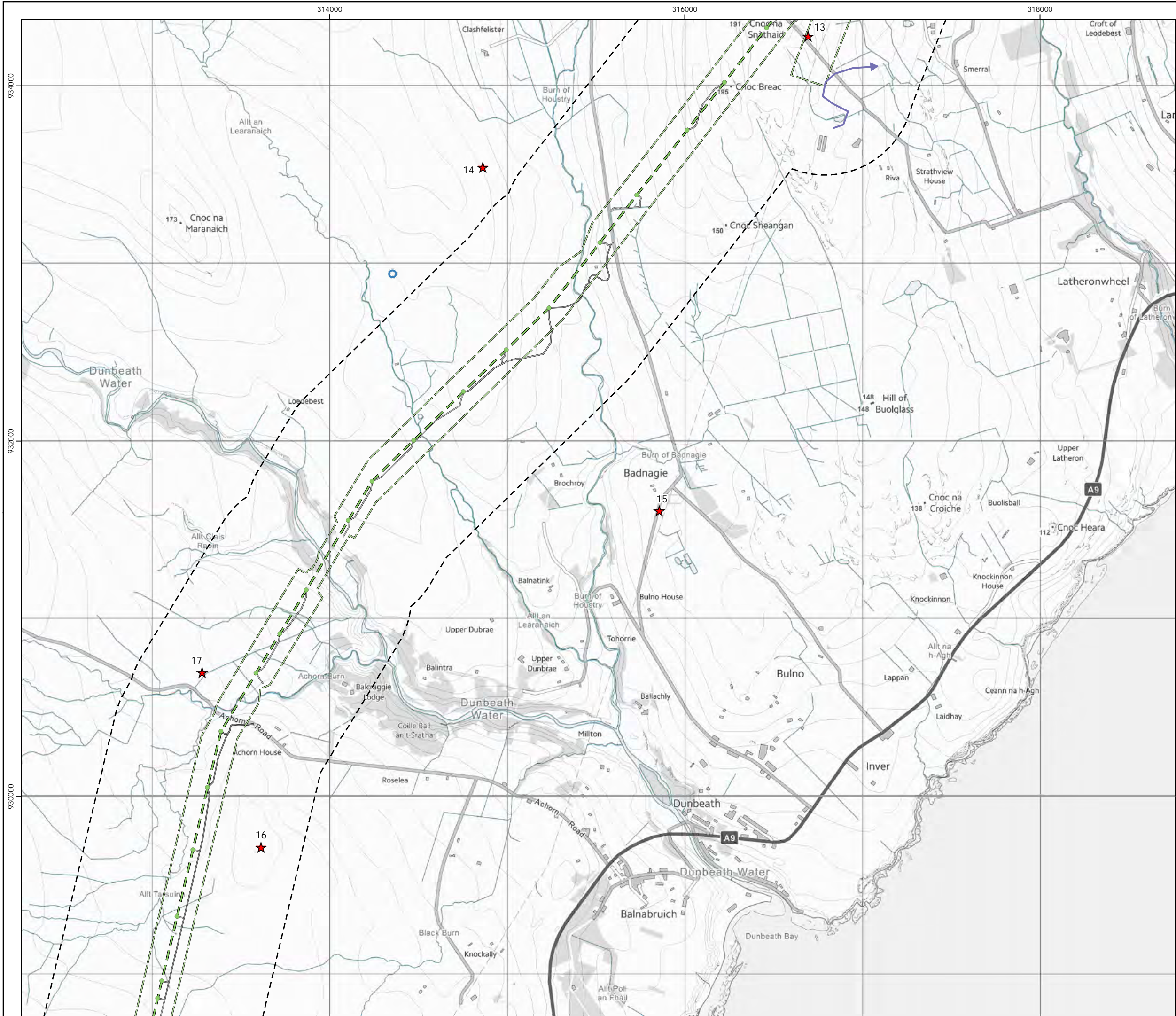
- Below 5m height
- 5 - 70m height
- Above 70m height
- On ground
- Heard only



Scale @ A3:
1:20,000



© Crown copyright 2025. All rights reserved.
Ordnance survey licence number AC0000808122.

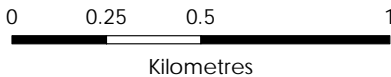
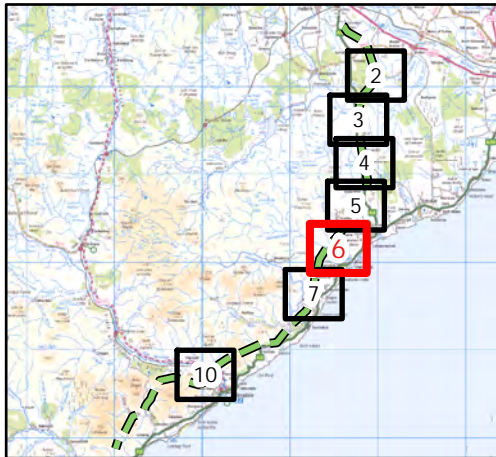


Beaulieu to Spittal



Figure 4i
Vantage Point Activity
Ducks A - Map 6

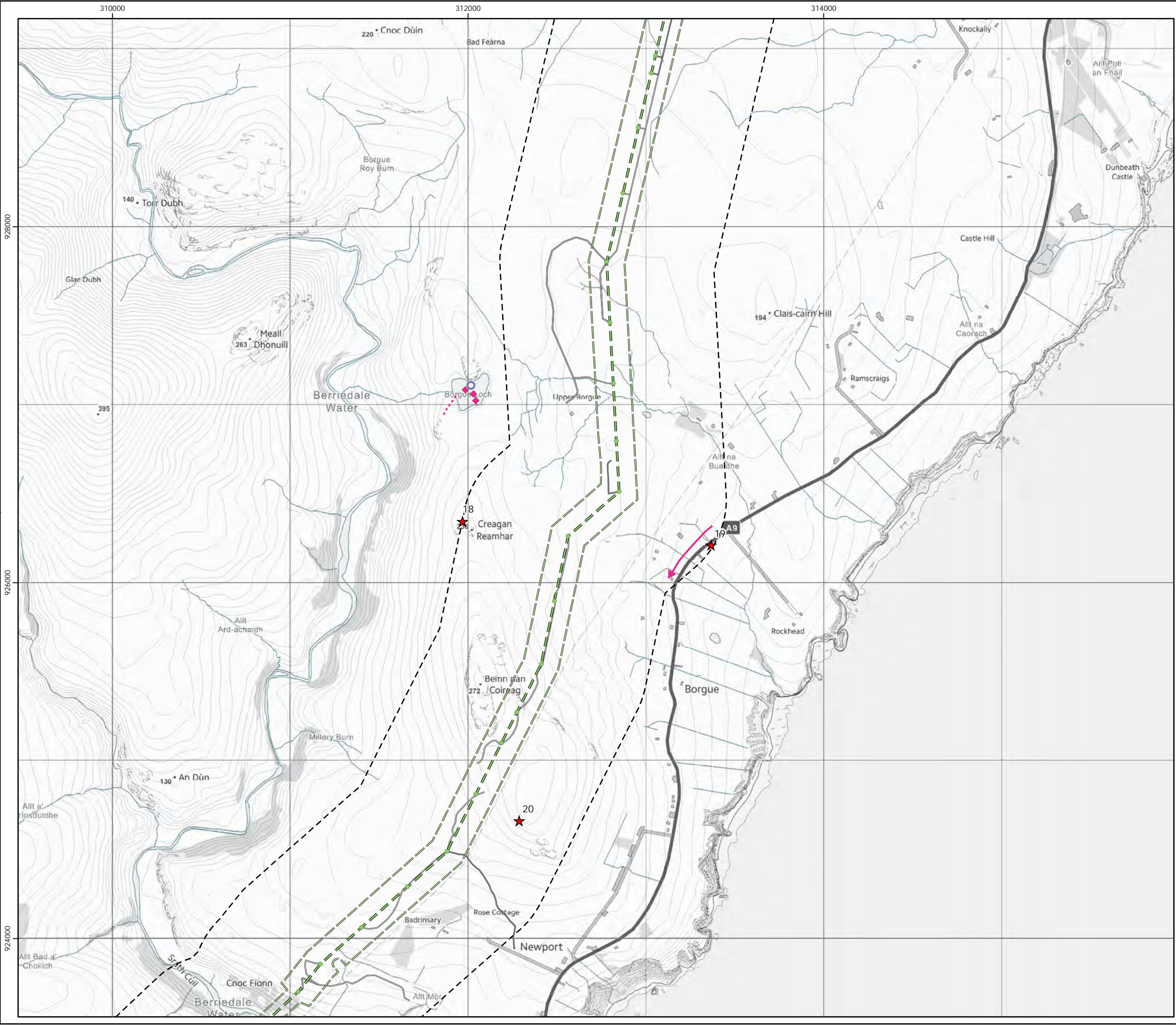
- Key**
- OHL Route Alignment and Tracks**
- OHL Alignment
 - Limit of Deviation for OHL (LoD)
 - 500m buffer from LoD
 - Tower
 - Permanent access track
 - Temporary access track
 - Vantage Point
- Target species registrations**
- Goldeneye
 - Teal
 - Goosander
 - Common scoter
 - Eider
- Height Band**
- Below 5m height
 - 5 - 70m height
 - Above 70m height
 - On ground
 - Heard only



Scale @ A3:
1:20,000



© Crown copyright 2025. All rights reserved.
Ordnance survey licence number AC0000808122.

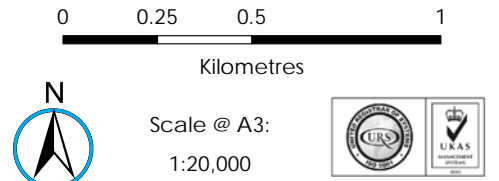
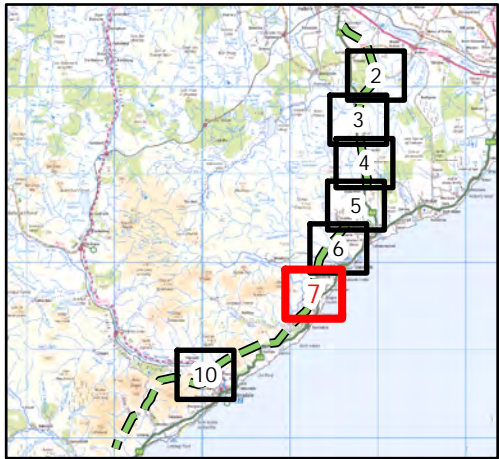


Beauly to Spittal

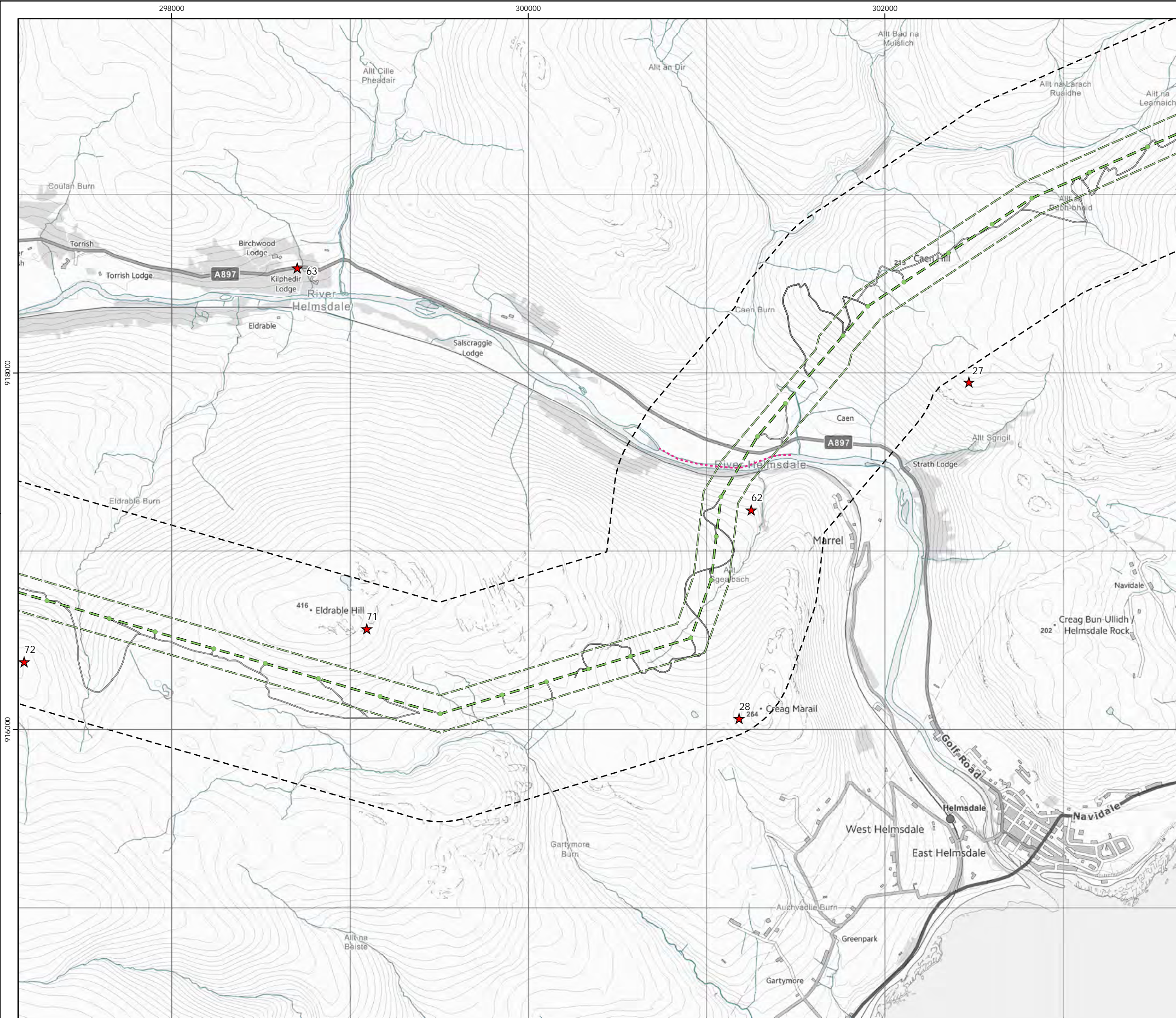


Figure 4i
Vantage Point Activity
Ducks A - Map 7

- Key**
- OHL Route Alignment and Tracks**
- OHL Alignment
 - Limit of Deviation for OHL (LoD)
 - 500m buffer from LoD
 - Tower
 - Permanent access track
 - Temporary access track
 - Vantage Point
- Target species registrations**
- Goldeneye
 - Teal
 - Goosander
 - Common scoter
 - Eider
- Height Band**
- Below 5m height
 - 5 - 70m height
 - Above 70m height
 - On ground
 - Heard only



© Crown copyright 2025. All rights reserved.
Ordnance survey licence number AC0000808122.

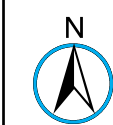

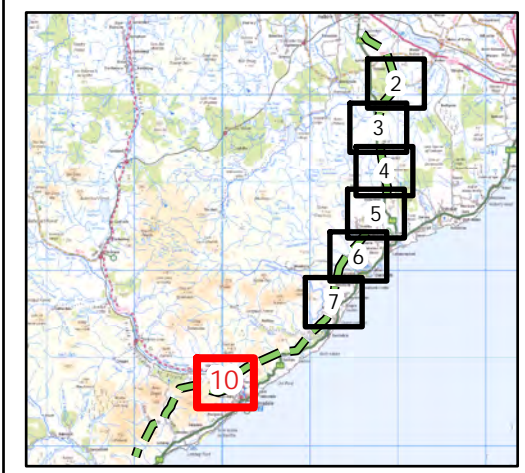


Beauly to Spittal



Figure 4i
Vantage Point Activity
Ducks A - Map 10

- Key**
- OHL Route Alignment and Tracks**
- OHL Alignment
 - Limit of Deviation for OHL (LoD)
 - 500m buffer from LoD
 - Tower
 - Permanent access track
 - Temporary access track
 - Vantage Point
- Target species registrations**
- Goldeneye
 - Teal
 - Goosander
 - Common scoter
 - Eider
- Height Band**
- Below 5m height
 - 5 - 70m height
 - Above 70m height
 - On ground
 - Heard only



Scale @ A3:
1:20,000



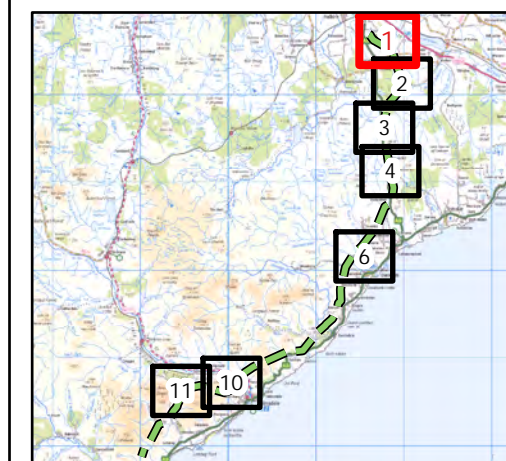
© Crown copyright 2025. All rights reserved.
Ordnance survey licence number AC0000808122.

Beauly to Spittal



Figure 4j
Vantage Point Activity
Ducks B - Map 1

- Key**
- OHL Route Alignment and Tracks**
- OHL Alignment
 - Limit of Deviation for OHL (LoD)
 - 500m buffer from LoD
 - Tower
 - Permanent access track
 - Temporary access track
 - Vantage Point
- Target species registrations**
- Pochard
 - Unidentified duck
 - Red-breasted merganser
 - Tufted duck
 - Wigeon
- Height Band**
- Below 5m height
 - 5 - 70m height
 - Above 70m height
 - On ground
 - Heard only



atmos
CONSULTING

0 0.25 0.5 1
Kilometres

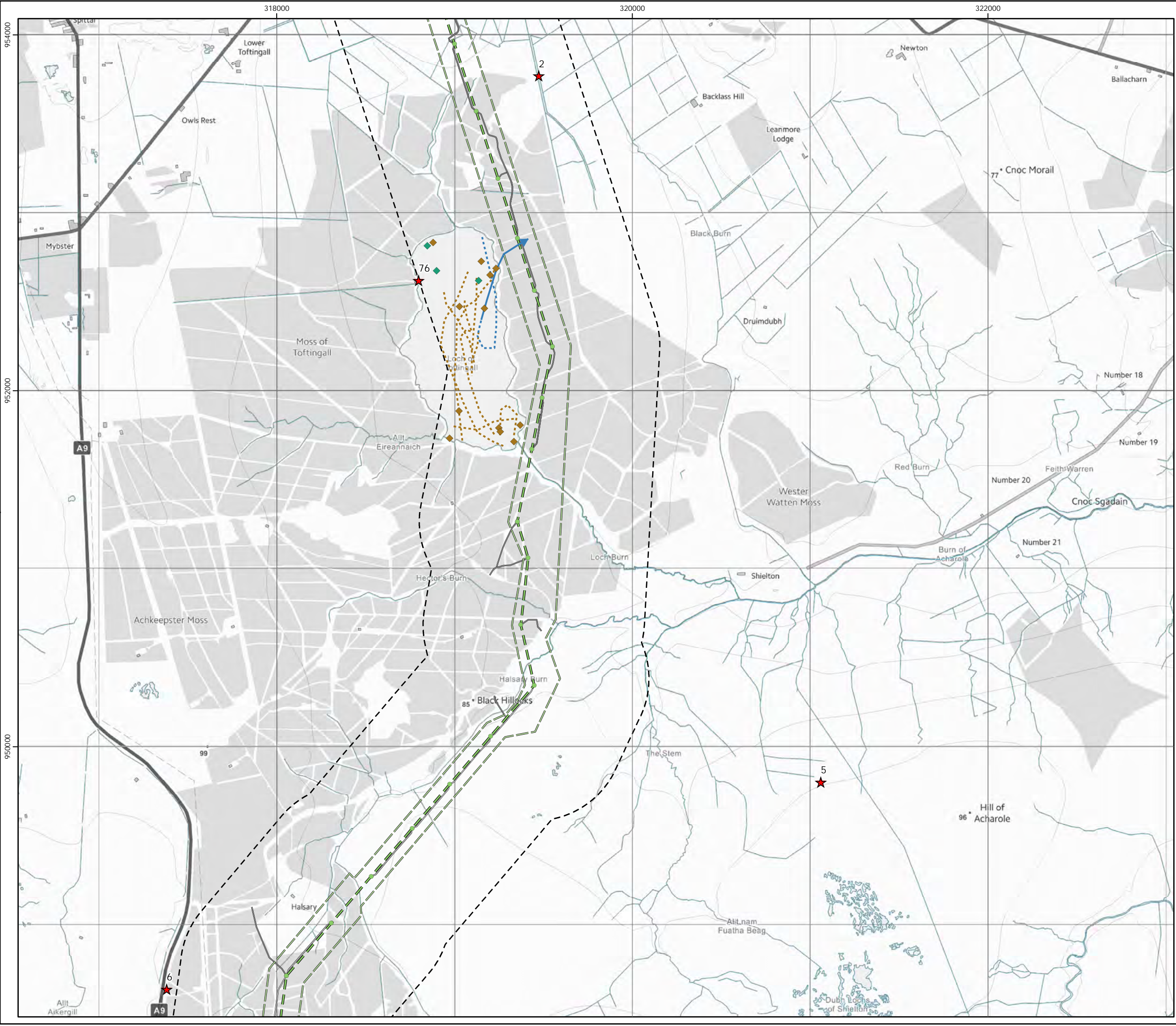


Scale @ A3:
1:20,000



© Crown copyright 2025. All rights reserved.
Ordnance survey licence number AC0000808122.

14/01/2025 79300/OR/045b
Drawn by: ET Checked by: TH Approved by: JW

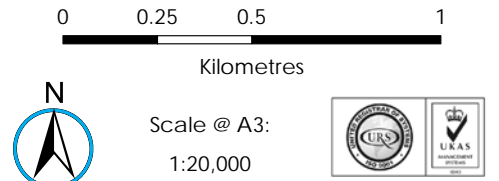
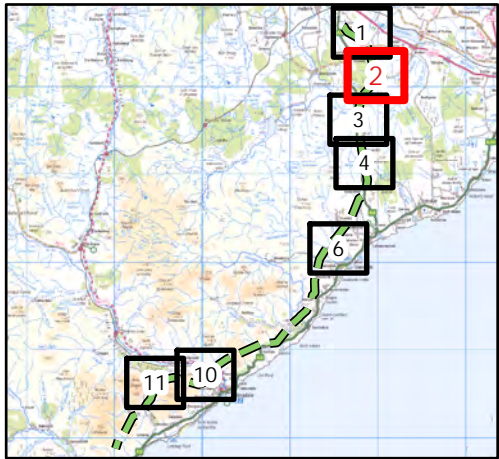


Beauly to Spittal

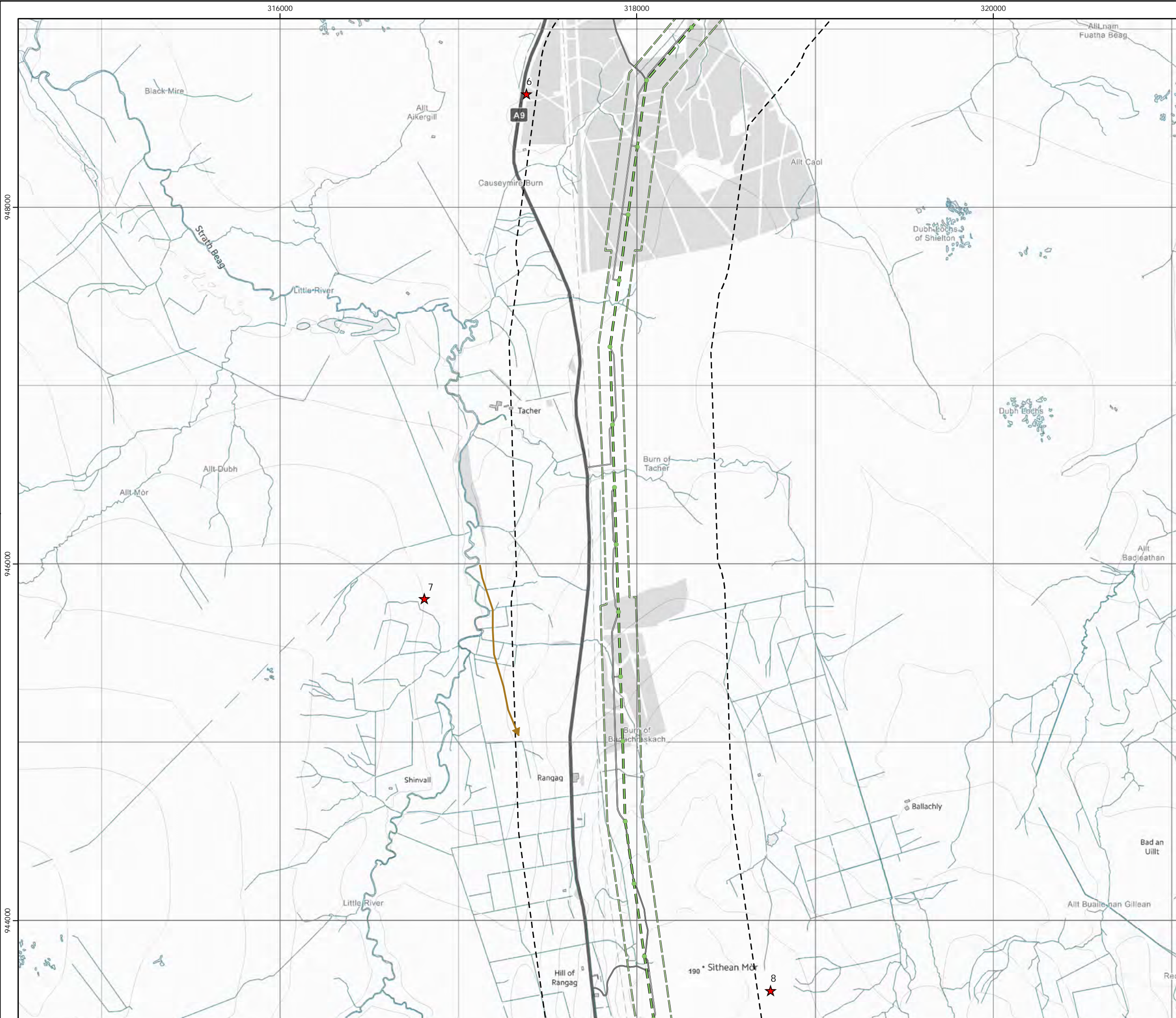


Figure 4j
Vantage Point Activity
Ducks B - Map 2

- Key**
- OHL Route Alignment and Tracks**
- OHL Alignment
 - Limit of Deviation for OHL (LoD)
 - 500m buffer from LoD
 - Tower
 - Permanent access track
 - Temporary access track
 - Vantage Point
- Target species registrations**
- Pochard
 - Unidentified duck
 - Red-breasted merganser
 - Tufted duck
 - Wigeon
- Height Band**
- Below 5m height
 - 5 - 70m height
 - Above 70m height
 - On ground
 - Heard only



© Crown copyright 2025. All rights reserved.
Ordnance survey licence number AC0000808122.

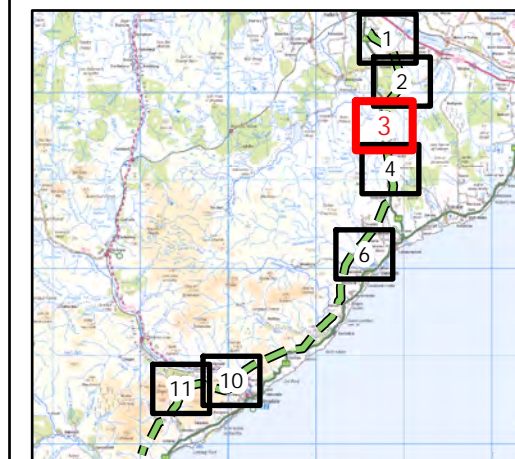


Beaulieu to Spittal

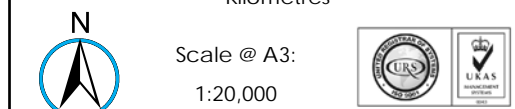
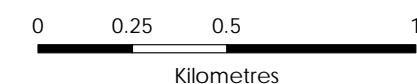


Figure 4j
Vantage Point Activity
Ducks B - Map 3

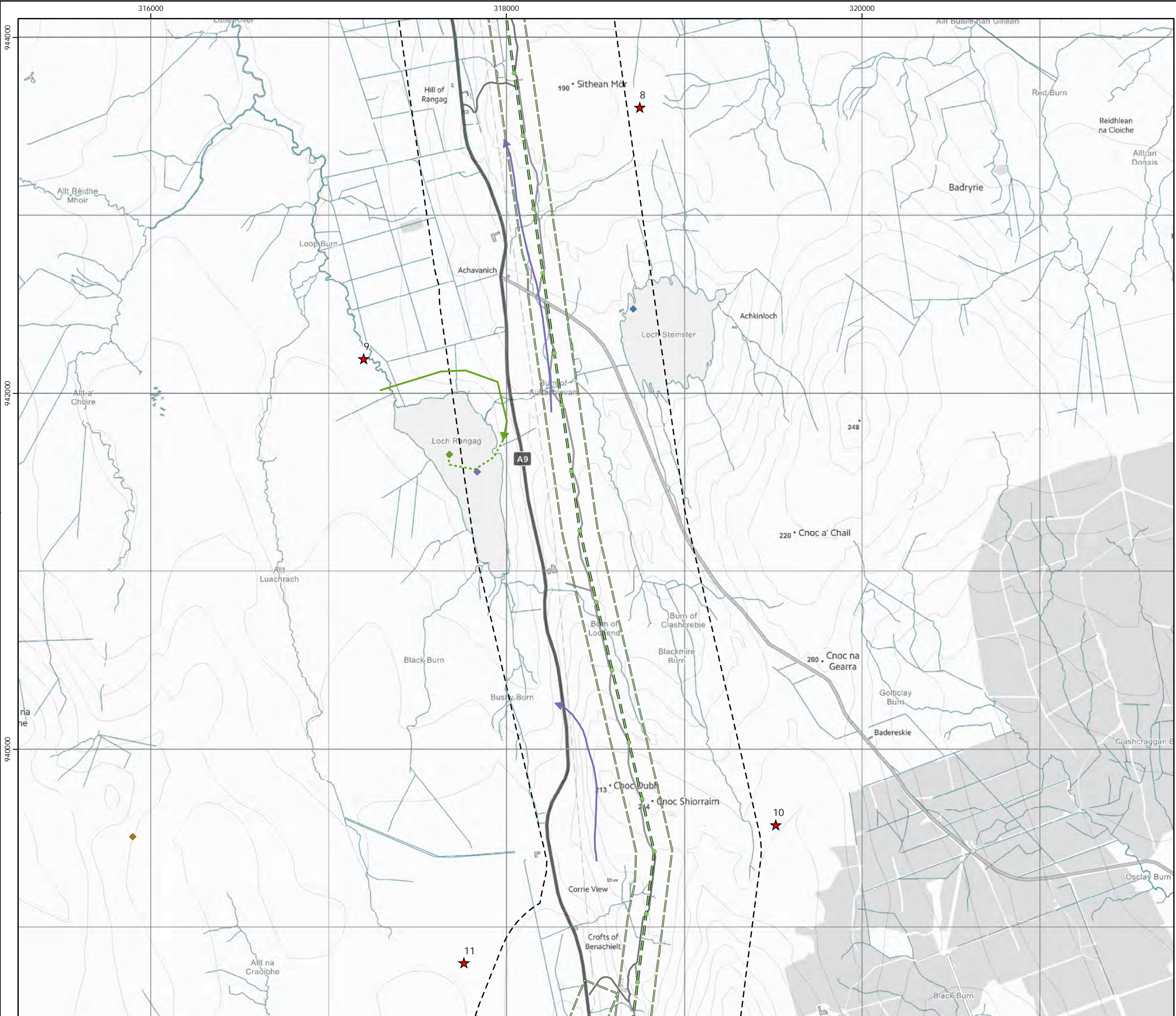
- Key**
- OHL Route Alignment and Tracks**
- OHL Alignment
 - Limit of Deviation for OHL (LoD)
 - 500m buffer from LoD
 - Tower
 - Permanent access track
 - Temporary access track
 - Vantage Point
- Target species registrations**
- Pochard
 - Unidentified duck
 - Red-breasted merganser
 - Tufted duck
 - Wigeon
- Height Band**
- Below 5m height
 - 5 - 70m height
 - Above 70m height
 - On ground
 - Heard only



atmos
CONSULTING



© Crown copyright 2025. All rights reserved.
Ordnance survey licence number AC0000808122.

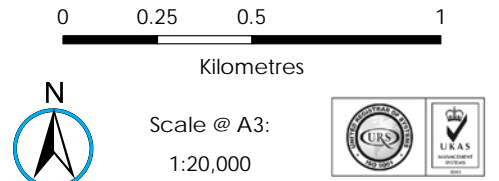
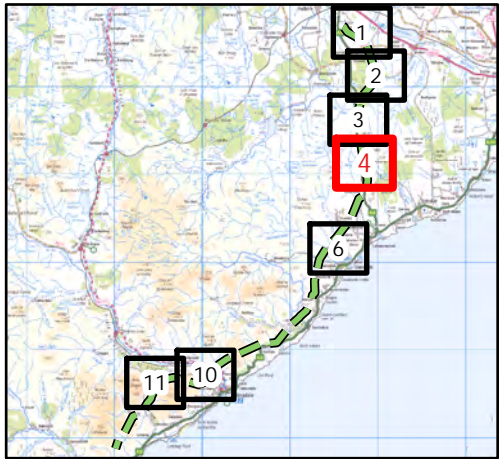


Beauly to Spittal



Figure 4j
Vantage Point Activity
Ducks B - Map 4

- Key**
- OHL Route Alignment and Tracks**
- OHL Alignment
 - Limit of Deviation for OHL (LoD)
 - 500m buffer from LoD
 - Tower
 - Permanent access track
 - Temporary access track
 - Vantage Point
- Target species registrations**
- Pochard
 - Unidentified duck
 - Red-breasted merganser
 - Tufted duck
 - Wigeon
- Height Band**
- Below 5m height
 - 5 - 70m height
 - Above 70m height
 - On ground
 - Heard only



© Crown copyright 2025. All rights reserved.
Ordnance survey licence number AC0000808122.




TRANSMISSION

Key

OHL Route Alignment and Tracks

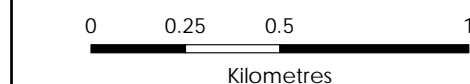
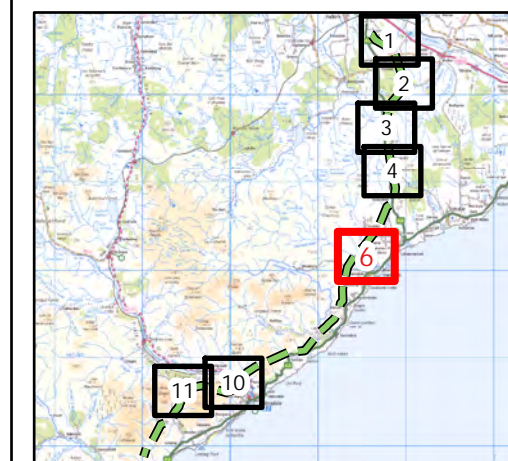
- == OHL Alignment
- Limit of Deviation for OHL (LoD)
- [] 500m buffer from LoD
- Tower
- Permanent access track
- - - Temporary access track
- ★ Vantage Point

Target species registrations

- Pochard
- Unidentified duck
- Red-breasted merganser
- Tufted duck
- Wigeon

Height Band

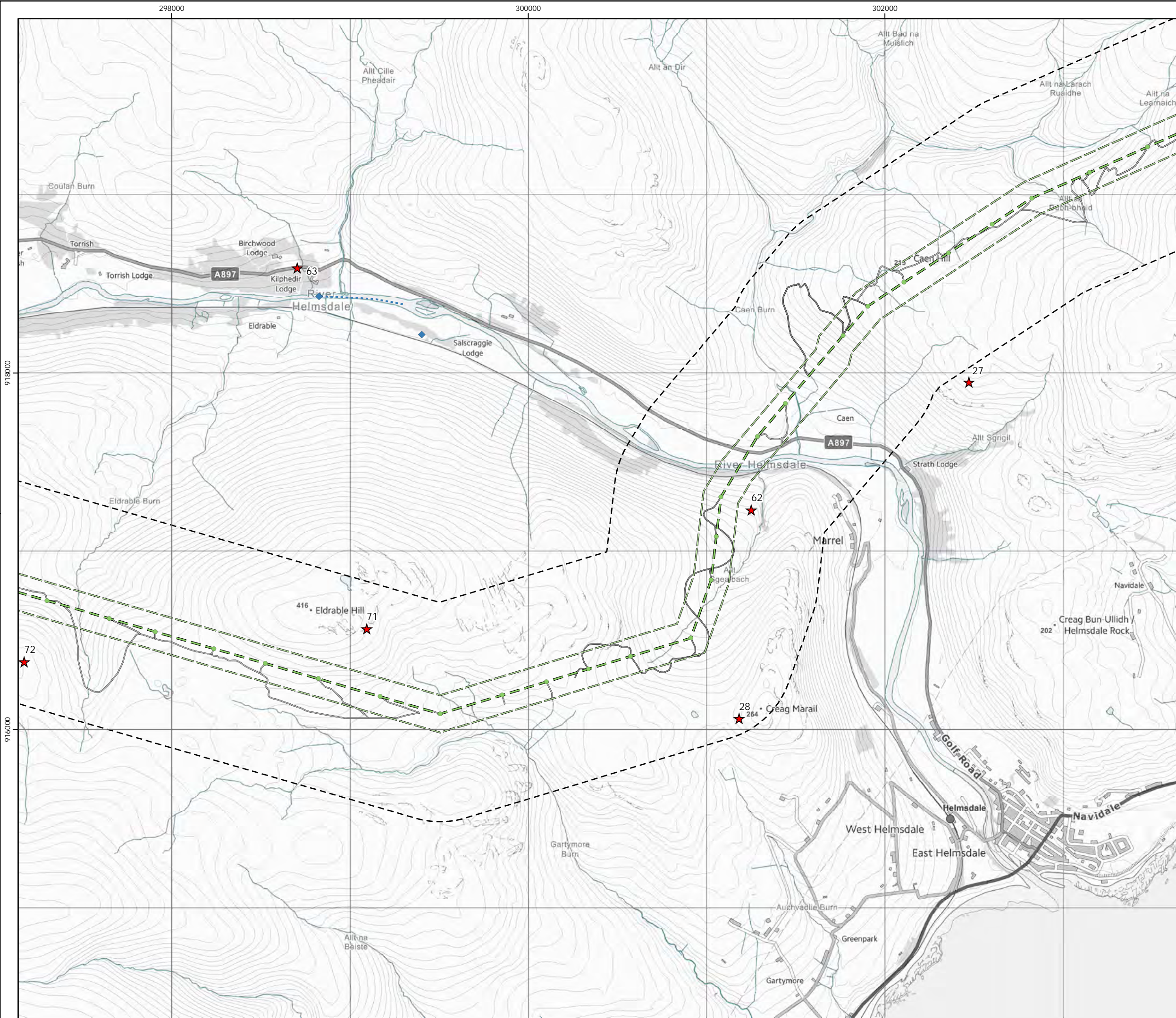
- Below 5m height
- 5 - 70m height
- - - Above 70m height
- ◆ On ground
- Heard only



Scale @ A3:
1:20,000



14/01/2025	79300/OR/045b
Drawn by: ET	Checked by: TH Approved by: JW



Beauly to Spittal



Figure 4j
Vantage Point Activity
Ducks B - Map 10

Key

OHL Route Alignment and Tracks

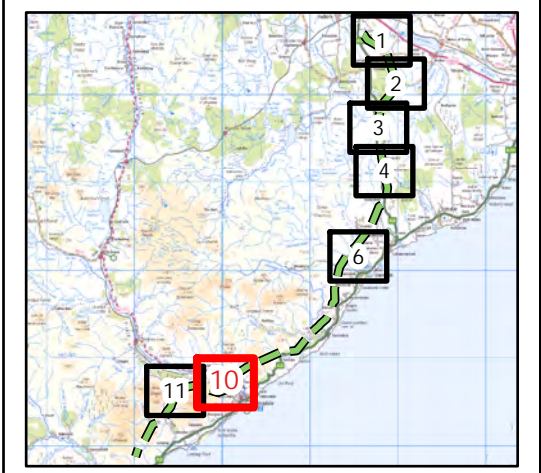
- OHL Alignment
- Limit of Deviation for OHL (LoD)
- 500m buffer from LoD
- Tower
- Permanent access track
- Temporary access track
- Vantage Point

Target species registrations

- Pochard
- Unidentified duck
- Red-breasted merganser
- Tufted duck
- Wigeon

Height Band

- Below 5m height
- 5 - 70m height
- Above 70m height
- On ground
- Heard only



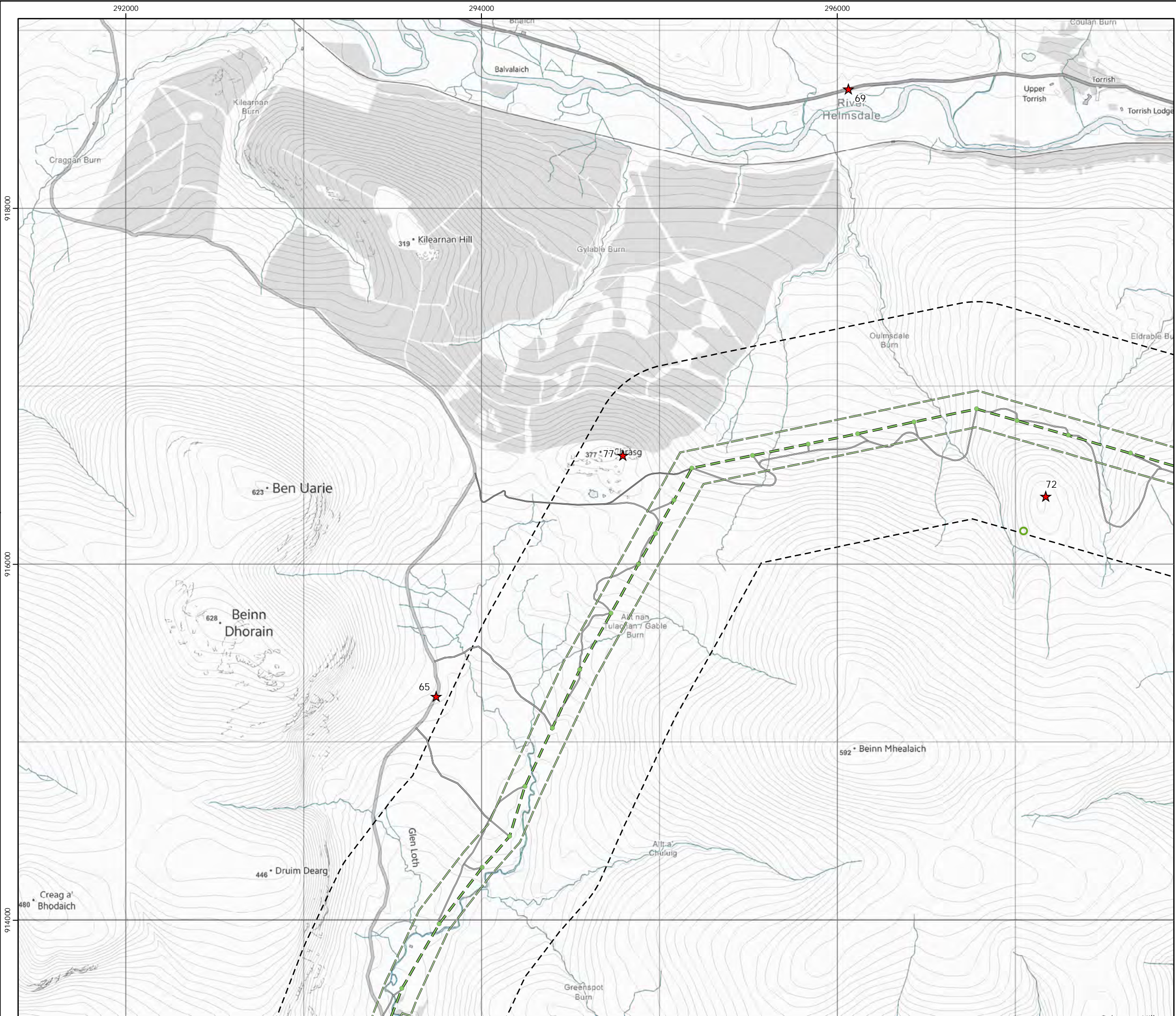
0 0.25 0.5 1
Kilometres

N

Scale @ A3:
1:20,000

UKAS

© Crown copyright 2025. All rights reserved.
Ordnance survey licence number AC0000808122.

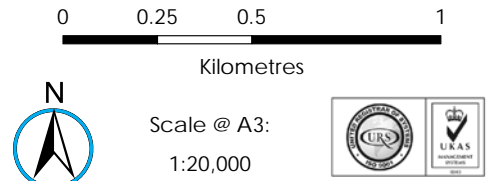
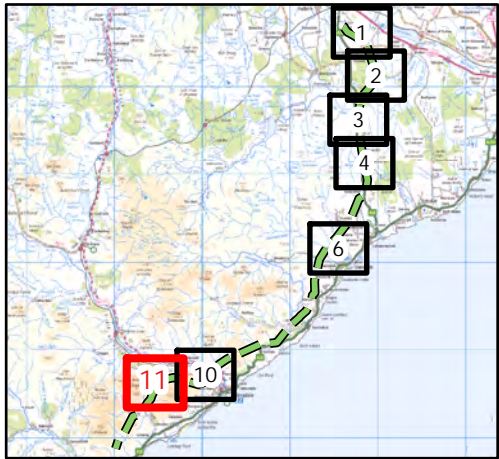


Beaulieu to Spittal

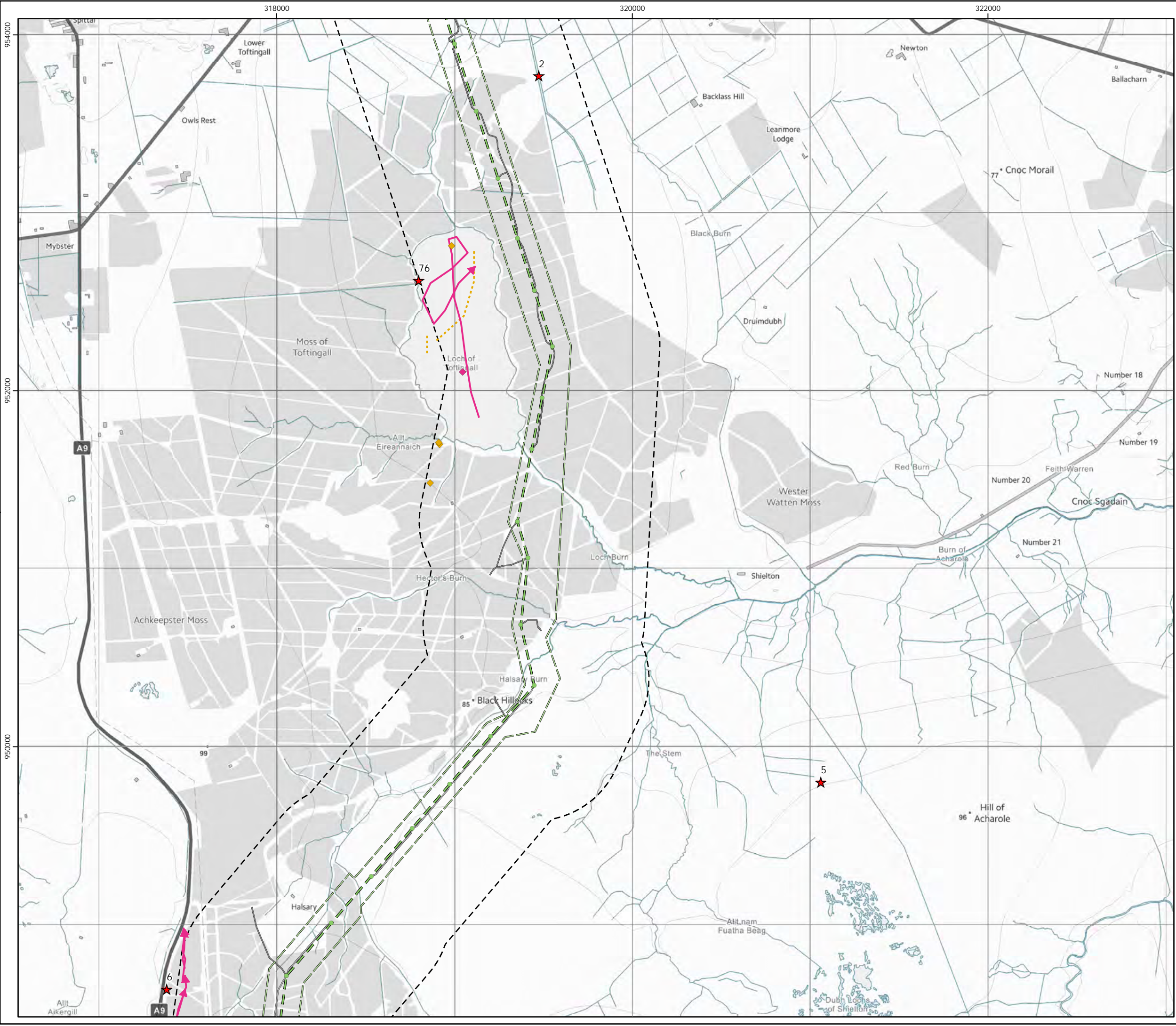


Figure 4j
Vantage Point Activity
Ducks B - Map 11

- Key**
- OHL Route Alignment and Tracks**
- OHL Alignment
 - Limit of Deviation for OHL (LoD)
 - 500m buffer from LoD
 - Tower
 - Permanent access track
 - Temporary access track
 - Vantage Point
- Target species registrations**
- Pochard
 - Unidentified duck
 - Red-breasted merganser
 - Tufted duck
 - Wigeon
- Height Band**
- Below 5m height
 - 5 - 70m height
 - Above 70m height
 - On ground
 - Heard only



© Crown copyright 2025. All rights reserved.
Ordnance survey licence number AC0000808122.



Beauly to Spittal



Figure 4k
Vantage Point Activity
Grouse, Divers and Grebes -
Map 2

Key

OHL Route Alignment and Tracks

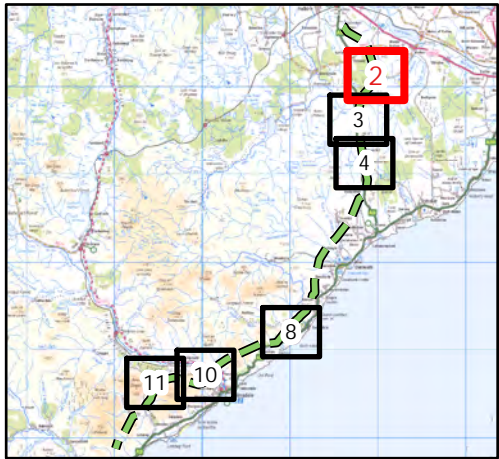
- OHL Alignment
- Limit of Deviation for OHL (LoD)
- 500m buffer from LoD
- Tower
- Permanent access track
- Temporary access track
- Vantage Point

Target species registrations

- Red-throated diver
- Little grebe
- Unidentified diver
- Unidentified grebe

Height Band

- Below 5m height
- 5 - 70m height
- Above 70m height
- On ground
- Heard only

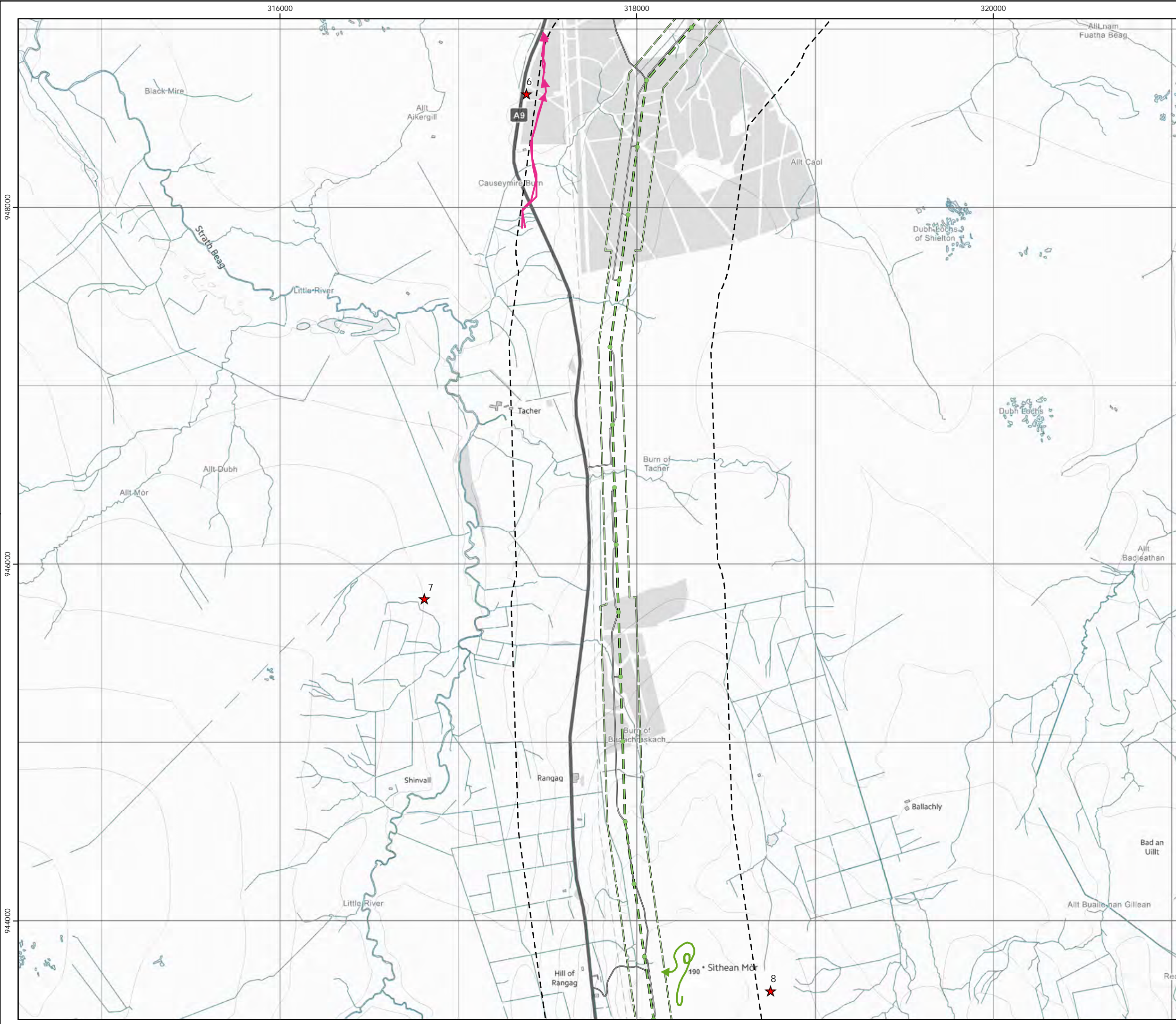


0 0.25 0.5 1
Kilometres

N
Scale @ A3:
1:20,000

UKAS
ACCREDITED
UNAS
ACCREDITED

© Crown copyright 2025. All rights reserved.
Ordnance survey licence number AC0000808122.

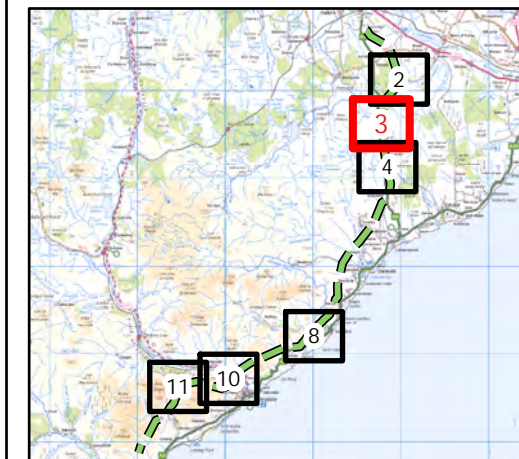


Beaulieu to Spittal

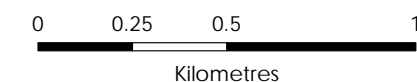


Figure 4k
Vantage Point Activity
Grouse, Divers and Grebes -
Map 3

- Key**
- OHL Route Alignment and Tracks**
- OHL Alignment
 - Limit of Deviation for OHL (LoD)
 - 500m buffer from LoD
 - Tower
 - Permanent access track
 - Temporary access track
 - Vantage Point
- Target species registrations**
- Red-throated diver
 - Little grebe
 - Unidentified diver
 - Unidentified grebe
- Height Band**
- Below 5m height
 - 5 - 70m height
 - Above 70m height
 - On ground
 - Heard only



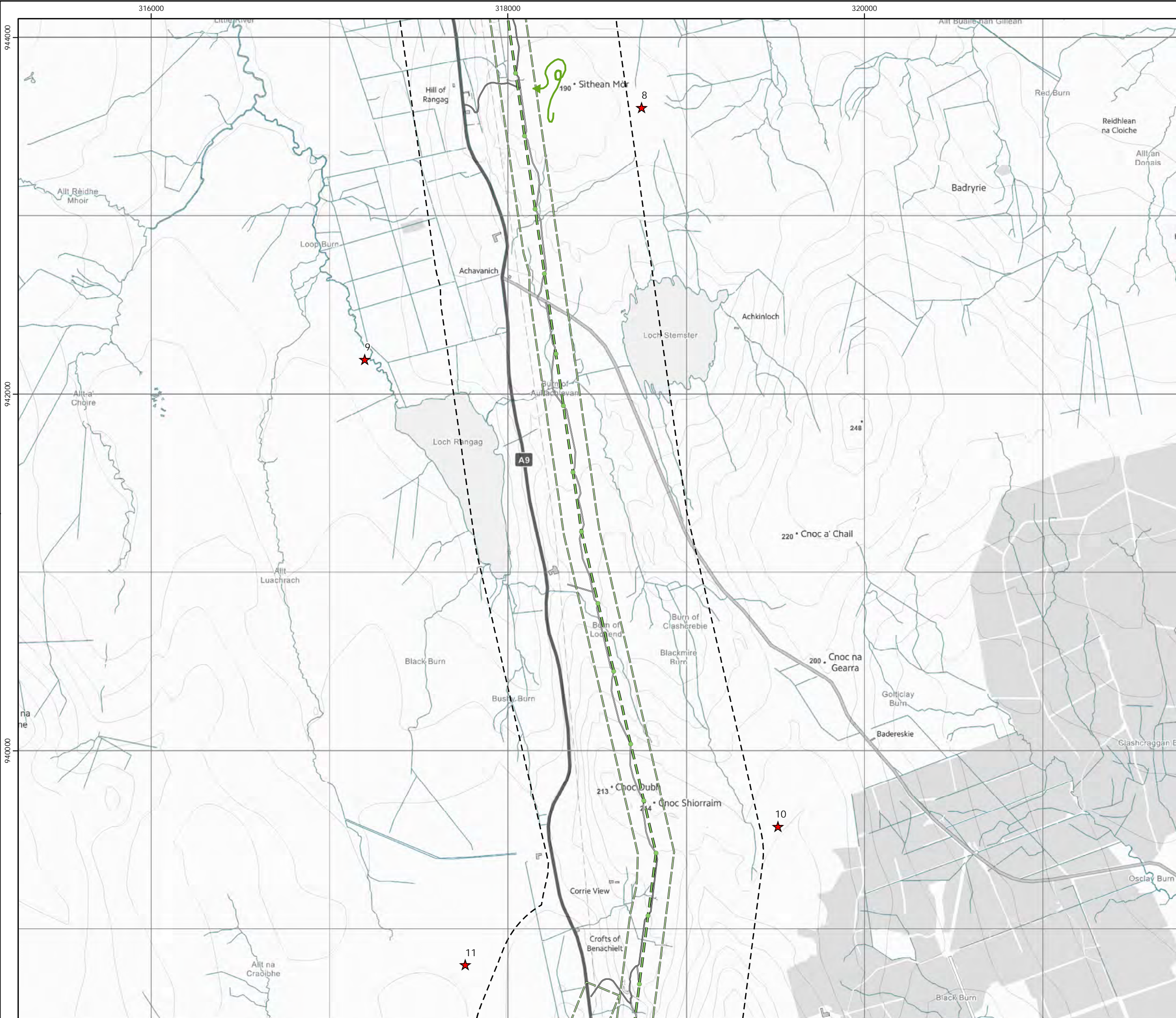
atmos
CONSULTING



Scale @ A3:
1:20,000



© Crown copyright 2025. All rights reserved.
Ordnance survey licence number AC0000808122.



Beauly to Spittal



Figure 4k
Vantage Point Activity
Grouse, Divers and Grebes -
Map 4

Key

OHL Route Alignment and Tracks

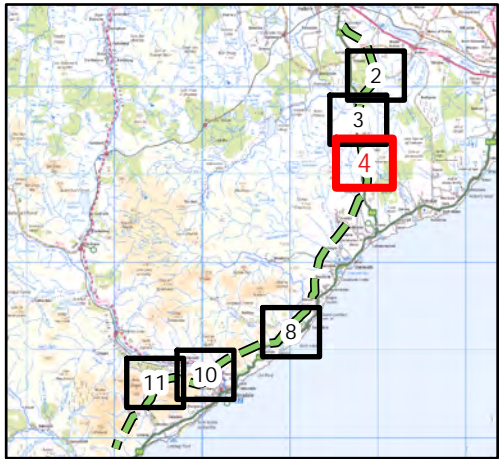
- OHL Alignment
- Limit of Deviation for OHL (LoD)
- 500m buffer from LoD
- Tower
- Permanent access track
- Temporary access track
- Vantage Point

Target species registrations

- Red-throated diver
- Little grebe
- Unidentified diver
- Unidentified grebe

Height Band

- Below 5m height
- 5 - 70m height
- Above 70m height
- On ground
- Heard only



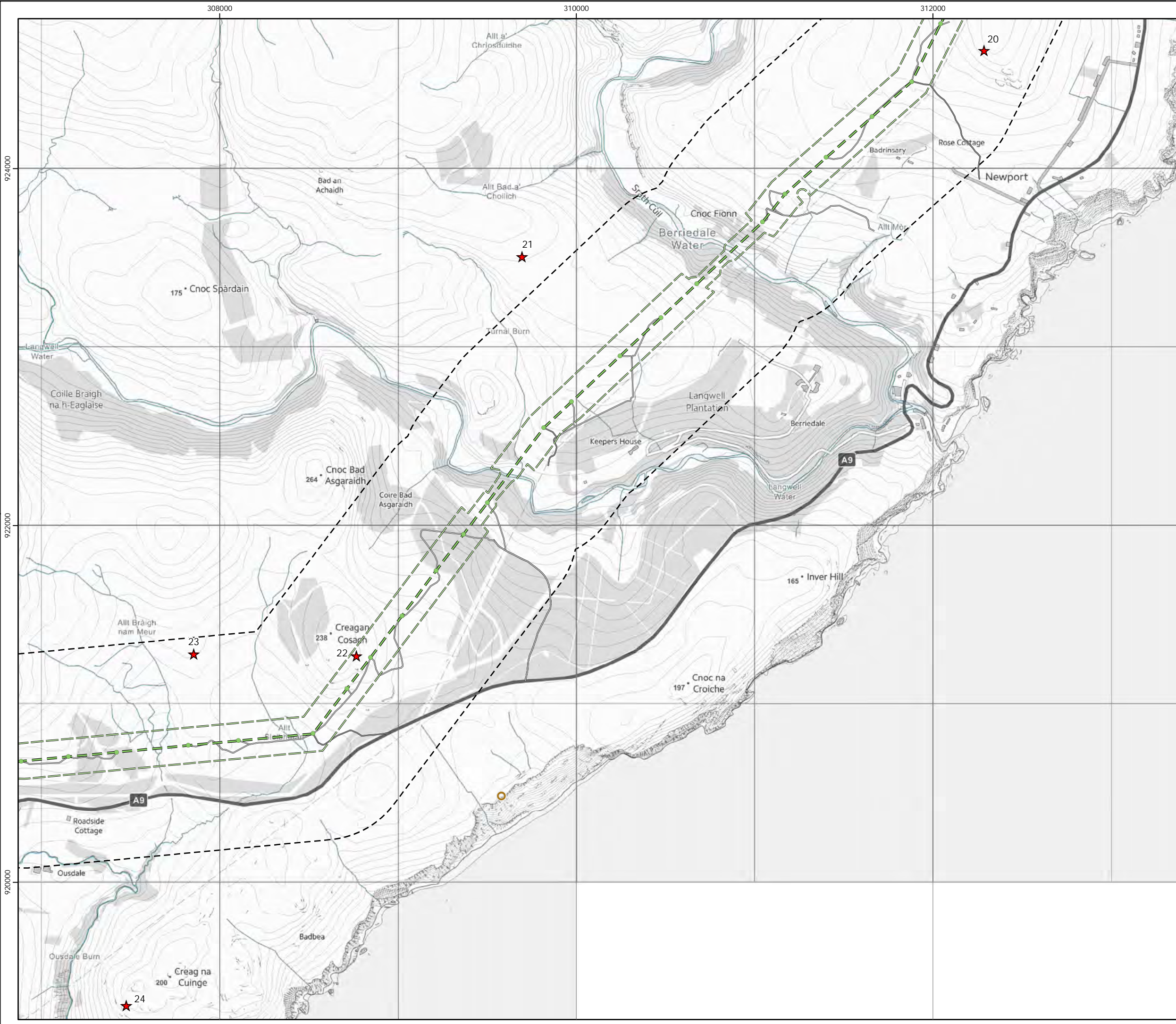
0 0.25 0.5 1
Kilometres

N

Scale @ A3:
1:20,000

UKAS

© Crown copyright 2025. All rights reserved.
Ordnance survey licence number AC0000808122.



Beauly to Spittal



Figure 4k
Vantage Point Activity
Grouse, Divers and Grebes -
Map 8

Key

OHL Route Alignment and Tracks

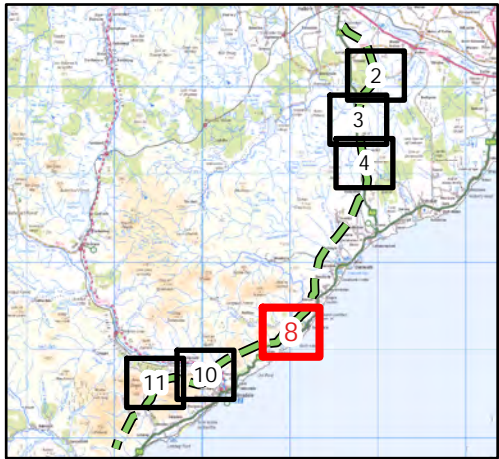
- OHL Alignment
- Limit of Deviation for OHL (LoD)
- 500m buffer from LoD
- Tower
- Permanent access track
- Temporary access track
- Vantage Point

Target species registrations

- Red-throated diver
- Little grebe
- Unidentified diver
- Unidentified grebe

Height Band

- Below 5m height
- 5 - 70m height
- Above 70m height
- On ground
- Heard only



0 0.25 0.5 1
Kilometres

N

Scale @ A3:
1:20,000

UKAS

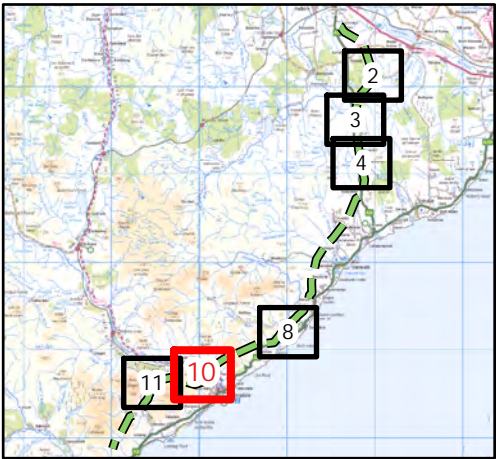
© Crown copyright 2025. All rights reserved.
Ordnance survey licence number AC0000808122.



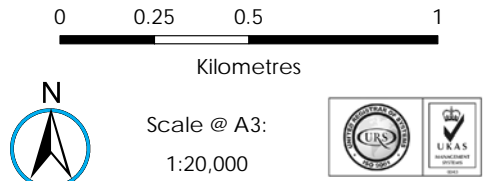
Figure 4k
Vantage Point Activity
Grouse, Divers and Grebes -
Map 10

- Key
- OHL Route Alignment and Tracks
- OHL Alignment
 - Limit of Deviation for OHL (LoD)
 - 500m buffer from LoD
 - Tower
 - Permanent access track
 - Temporary access track
 - Vantage Point
- Target species registrations
- Red-throated diver
 - Little grebe
 - Unidentified diver
 - Unidentified grebe
- Height Band
- Below 5m height
 - 5 - 70m height
 - Above 70m height
 - On ground
 - Heard only

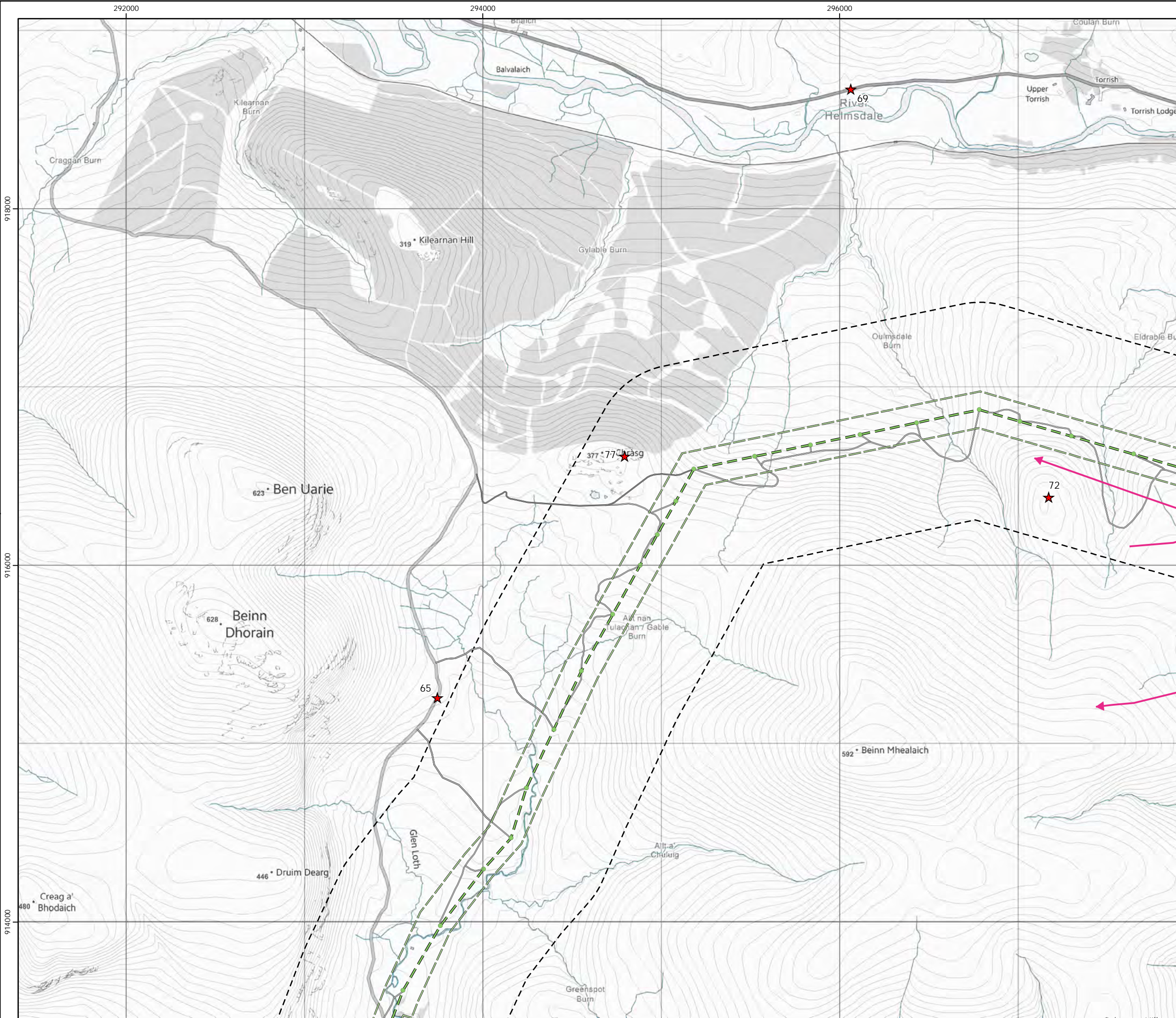
CONFIDENTIAL



atmos
CONSULTING



© Crown copyright 2025. All rights reserved.
Ordnance survey licence number AC0000808122.



Beaulieu to Spittal



Figure 4k
Vantage Point Activity
Grouse, Divers and Grebes -
Map 11

Key

OHL Route Alignment and Tracks

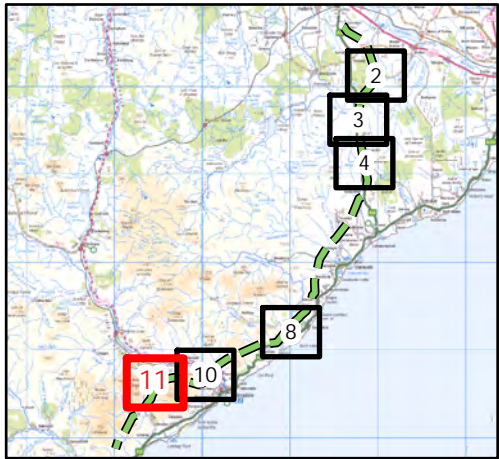
- OHL Alignment
- Limit of Deviation for OHL (LoD)
- 500m buffer from LoD
- Tower
- Permanent access track
- Temporary access track
- Vantage Point

Target species registrations

- Red-throated diver
- Little grebe
- Unidentified diver
- Unidentified grebe

Height Band

- Below 5m height
- 5 - 70m height
- Above 70m height
- On ground
- Heard only

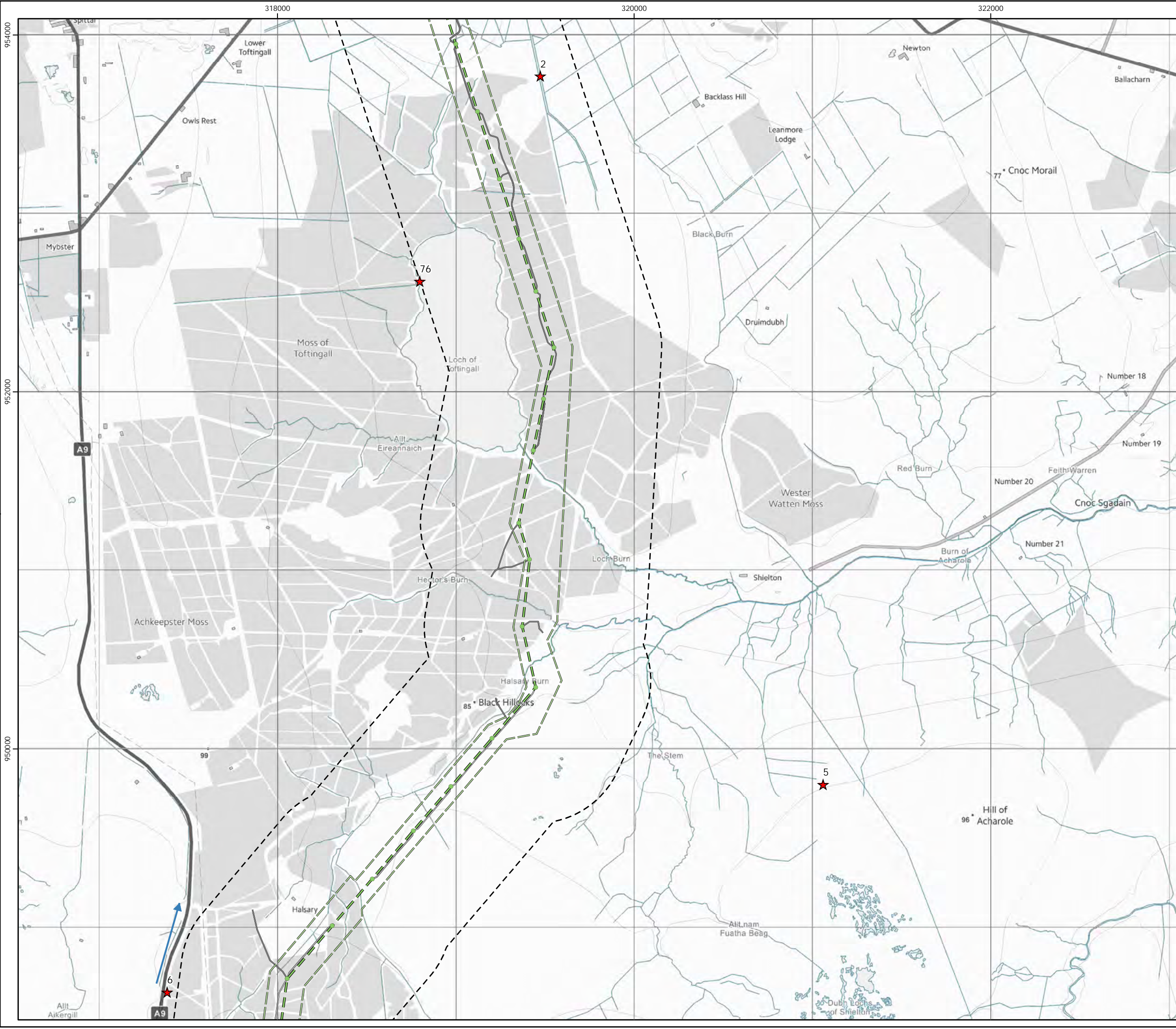


0 0.25 0.5 1
Kilometres

N

Scale @ A3:
1:20,000

© Crown copyright 2025. All rights reserved.
Ordnance survey licence number AC0000808122.

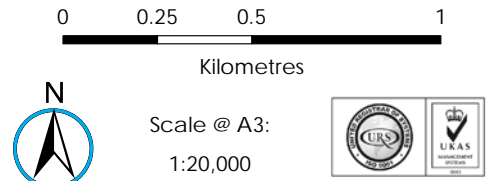
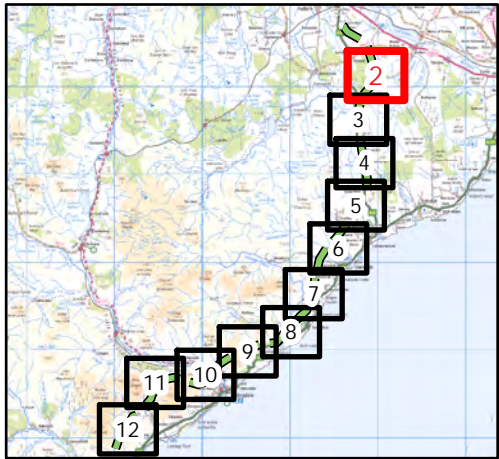


Beauly to Spittal

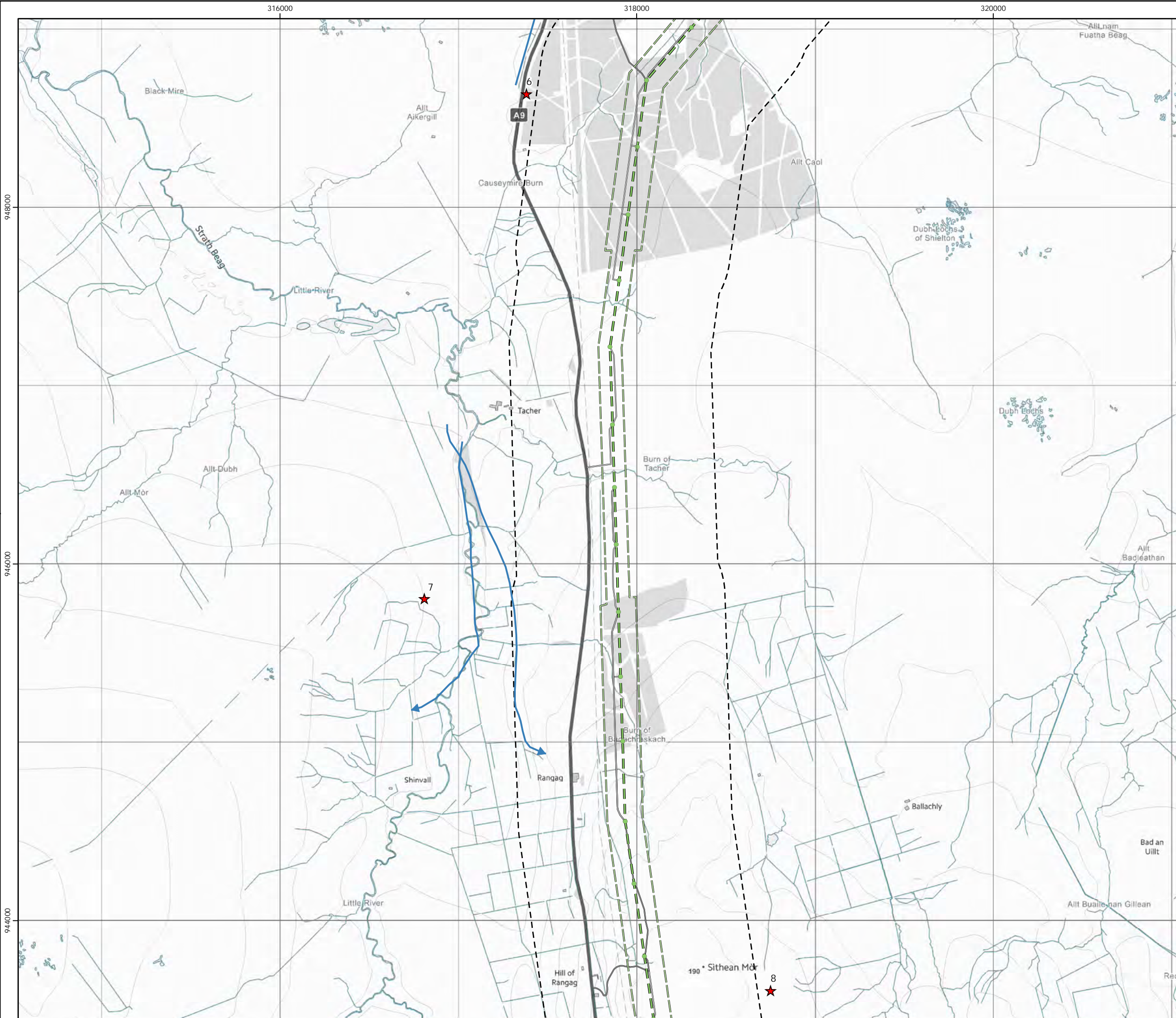


Figure 4l
Vantage Point Activity
Seabirds - Map 2

- Key**
- OHL Route Alignment and Tracks
- OHL Alignment
 - Limit of Deviation for OHL (LoD)
 - 500m buffer from LoD
 - Tower
 - Permanent access track
 - Temporary access track
 - Vantage Point
- Target species registrations
- Arctic skua
 - Common tern
 - Great skua
 - Sandwich tern
 - Shag
 - Cormorant
- Height Band
- Below 5m height
 - 5 - 70m height
 - Above 70m height
 - On ground
 - Heard only



© Crown copyright 2025. All rights reserved.
Ordnance survey licence number AC0000808122.

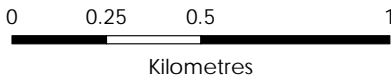
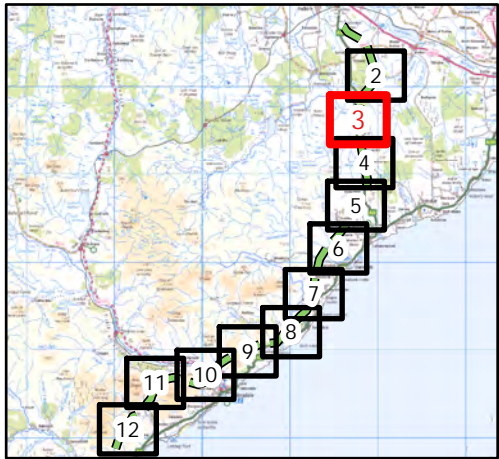


Beaulieu to Spittal



Figure 4l
Vantage Point Activity
Seabirds - Map 3

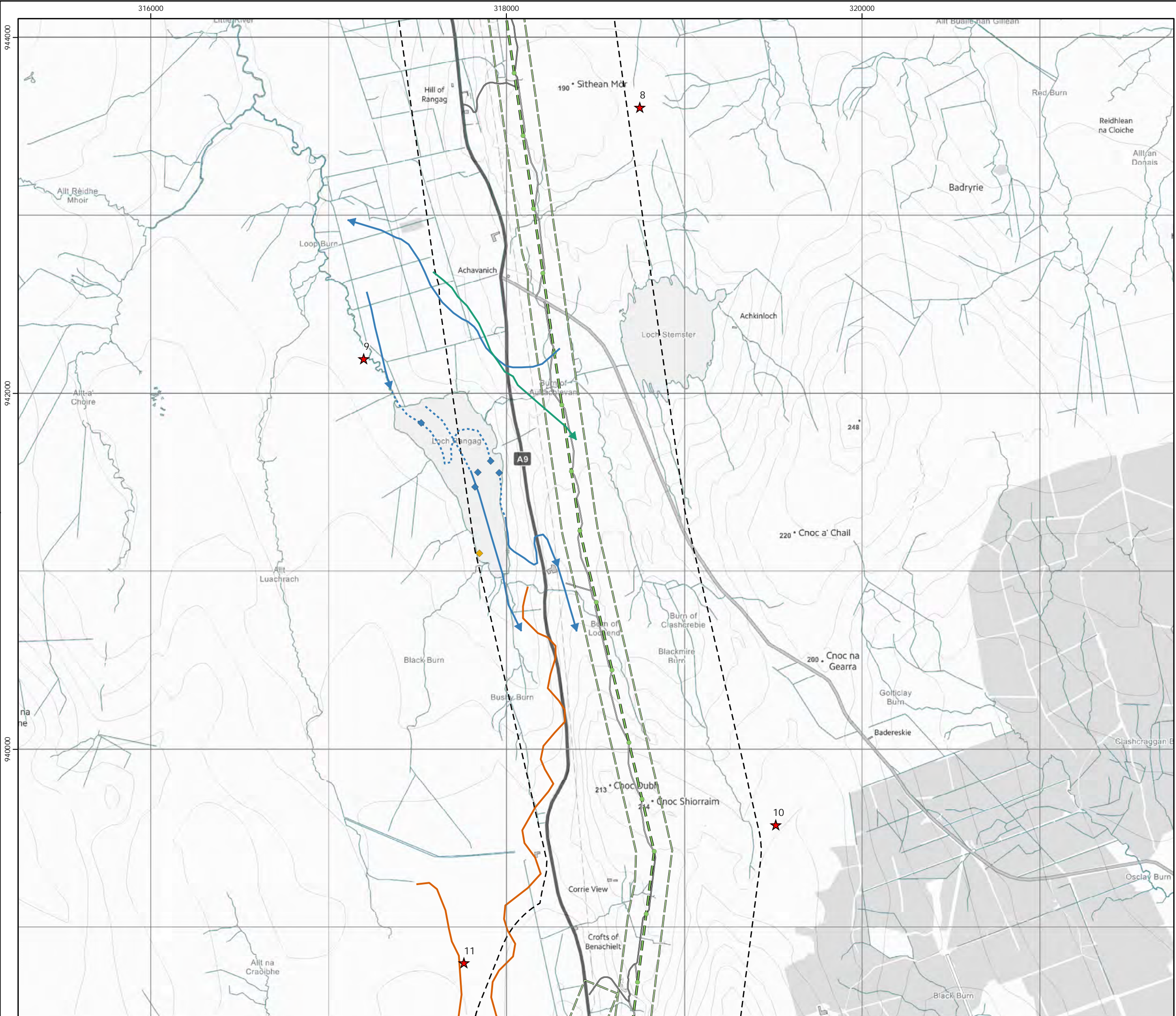
- Key**
- OHL Route Alignment and Tracks**
- OHL Alignment
 - Limit of Deviation for OHL (LoD)
 - 500m buffer from LoD
 - Tower
 - Permanent access track
 - Temporary access track
 - Vantage Point
- Target species registrations**
- Arctic skua
 - Common tern
 - Great skua
 - Sandwich tern
 - Shag
 - Cormorant
- Height Band**
- Below 5m height
 - 5 - 70m height
 - Above 70m height
 - On ground
 - Heard only



Scale @ A3:
1:20,000



© Crown copyright 2025. All rights reserved.
Ordnance survey licence number AC0000808122.



Beaulieu to Spittal



Figure 41
Vantage Point Activity
Seabirds - Map 4

Key

OHL Route Alignment and Tracks

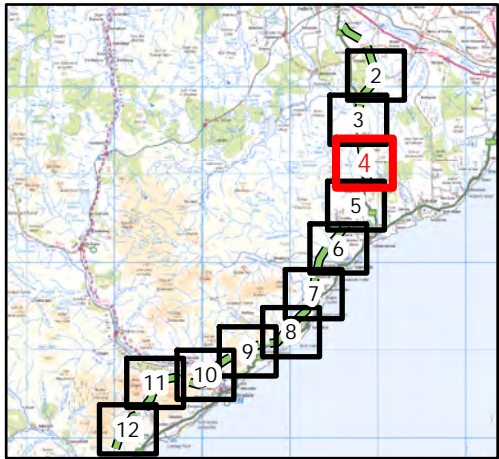
- OHL Alignment
- Limit of Deviation for OHL (LoD)
- 500m buffer from LoD
- Tower
- Permanent access track
- Temporary access track
- Vantage Point

Target species registrations

- Arctic skua
- Common tern
- Great skua
- Sandwich tern
- Shag
- Cormorant

Height Band

- Below 5m height
- 5 - 70m height
- Above 70m height
- On ground
- Heard only



0 0.25 0.5 1
Kilometres

N

Scale @ A3:
1:20,000

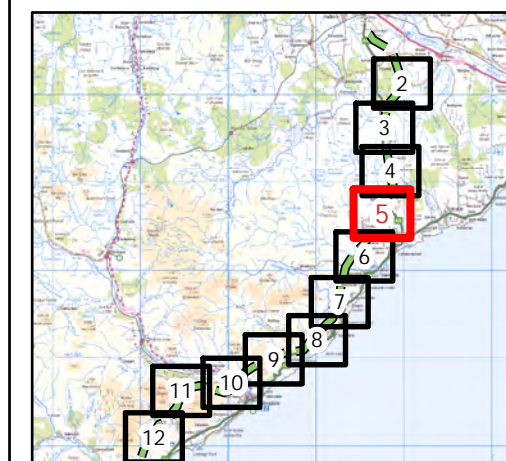
© Crown copyright 2025. All rights reserved.
Ordnance survey licence number AC0000808122.

Beauly to Spittal



Figure 4l
Vantage Point Activity
Seabirds - Map 5

- Key**
- OHL Route Alignment and Tracks**
- OHL Alignment
 - Limit of Deviation for OHL (LoD)
 - 500m buffer from LoD
 - Tower
 - Permanent access track
 - Temporary access track
 - Vantage Point
- Target species registrations**
- Arctic skua
 - Common tern
 - Great skua
 - Sandwich tern
 - Shag
 - Cormorant
- Height Band**
- Below 5m height
 - 5 - 70m height
 - Above 70m height
 - On ground
 - Heard only



atmos
CONSULTING

0 0.25 0.5 1
Kilometres

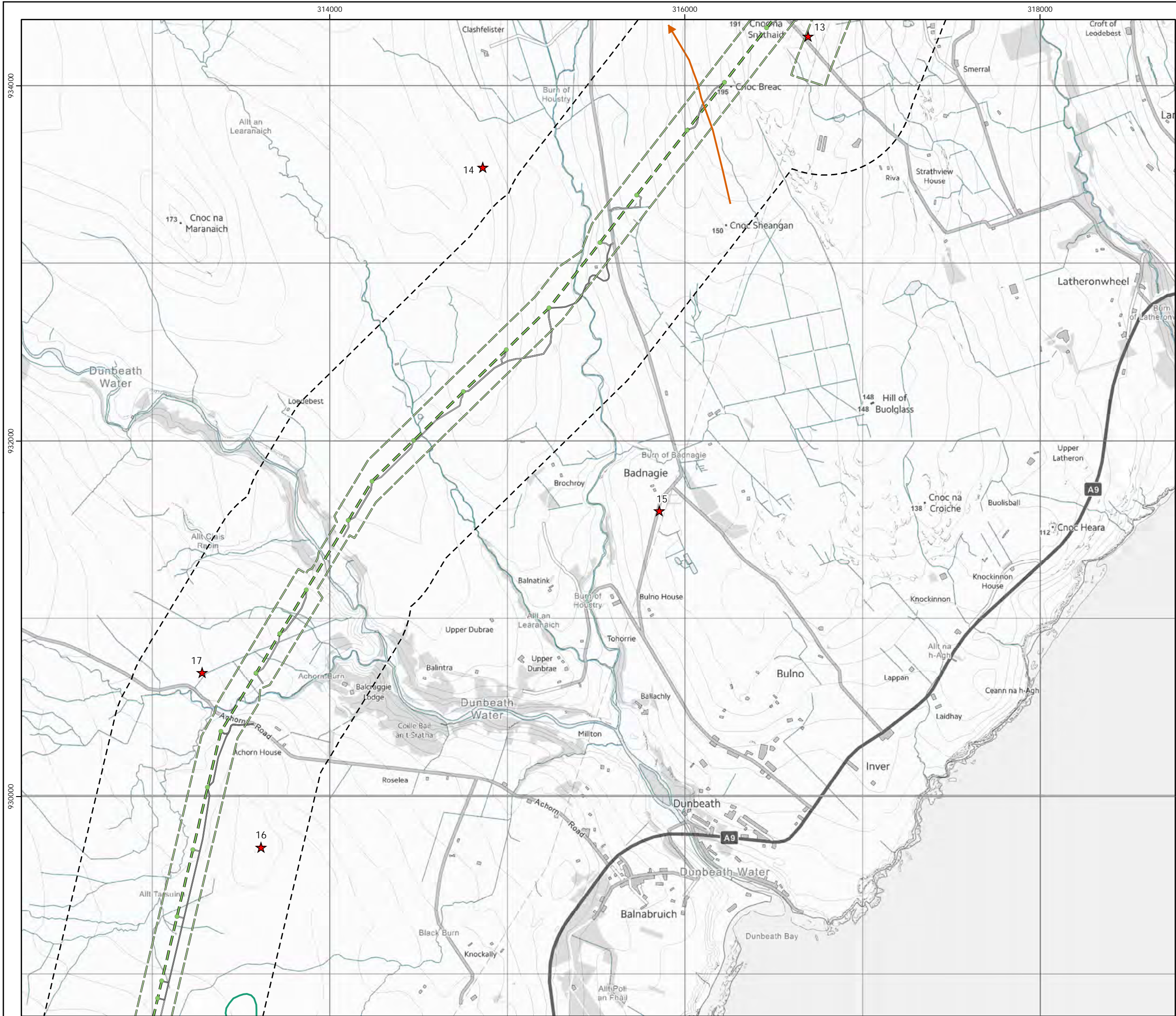


Scale @ A3:
1:20,000



© Crown copyright 2025. All rights reserved.
Ordnance survey licence number AC0000808122.

14/01/2025 79300/OR/047b
Drawn by: ET Checked by: TH Approved by: JW

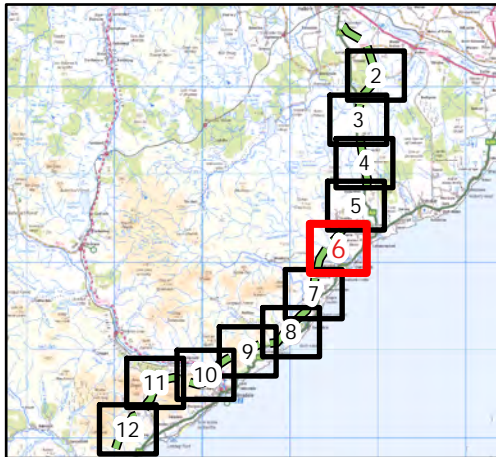


Beauly to Spittal

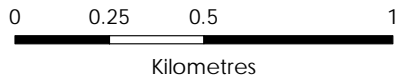


Figure 4l
Vantage Point Activity
Seabirds - Map 6

- Key**
- OHL Route Alignment and Tracks**
- OHL Alignment
 - Limit of Deviation for OHL (LoD)
 - 500m buffer from LoD
 - Tower
 - Permanent access track
 - Temporary access track
 - Vantage Point
- Target species registrations**
- Arctic skua
 - Common tern
 - Great skua
 - Sandwich tern
 - Shag
 - Cormorant
- Height Band**
- Below 5m height
 - 5 - 70m height
 - Above 70m height
 - On ground
 - Heard only



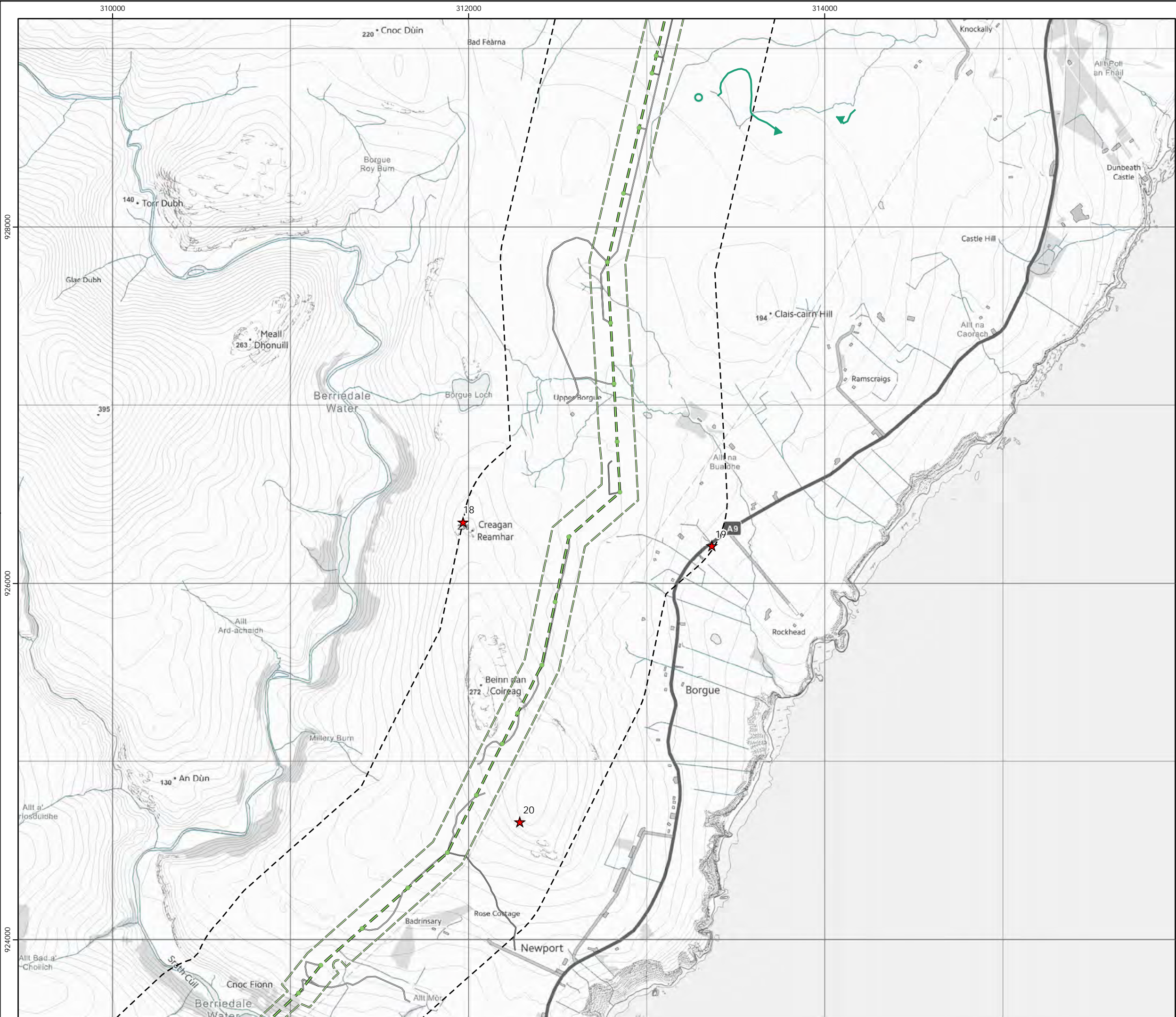
atmos
CONSULTING



Scale @ A3:
1:20,000



© Crown copyright 2025. All rights reserved.
Ordnance survey licence number AC0000808122.

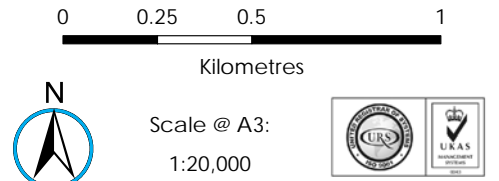
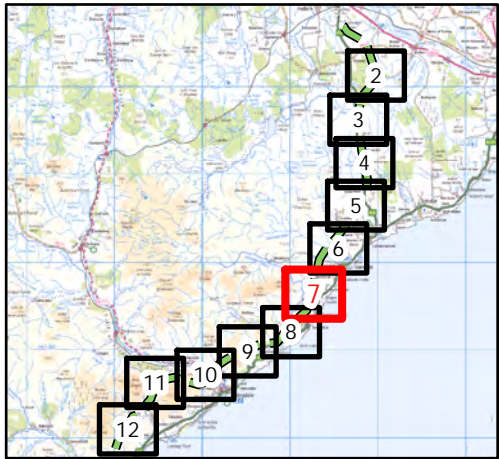


Beauly to Spittal

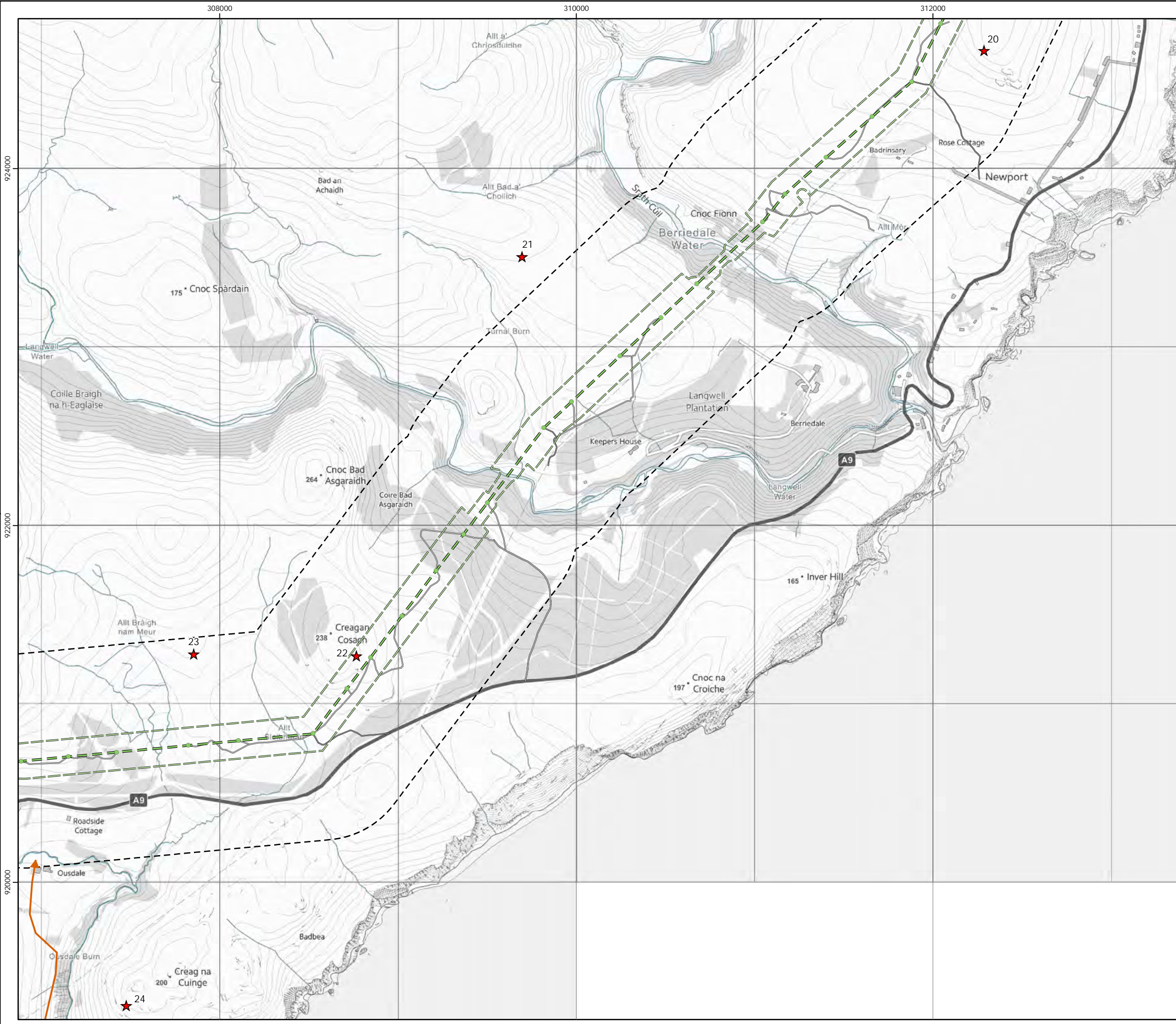


Figure 4l
Vantage Point Activity
Seabirds - Map 7

- Key**
- OHL Route Alignment and Tracks**
- OHL Alignment
 - Limit of Deviation for OHL (LoD)
 - 500m buffer from LoD
 - Tower
 - Permanent access track
 - Temporary access track
 - Vantage Point
- Target species registrations**
- Arctic skua
 - Common tern
 - Great skua
 - Sandwich tern
 - Shag
 - Cormorant
- Height Band**
- Below 5m height
 - 5 - 70m height
 - Above 70m height
 - On ground
 - Heard only



© Crown copyright 2025. All rights reserved.
Ordnance survey licence number AC0000808122.

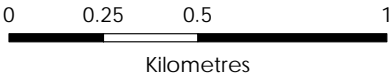
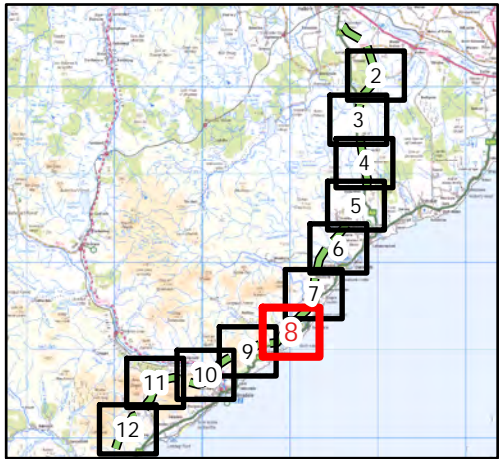


Beauly to Spittal



Figure 4l
Vantage Point Activity
Seabirds - Map 8

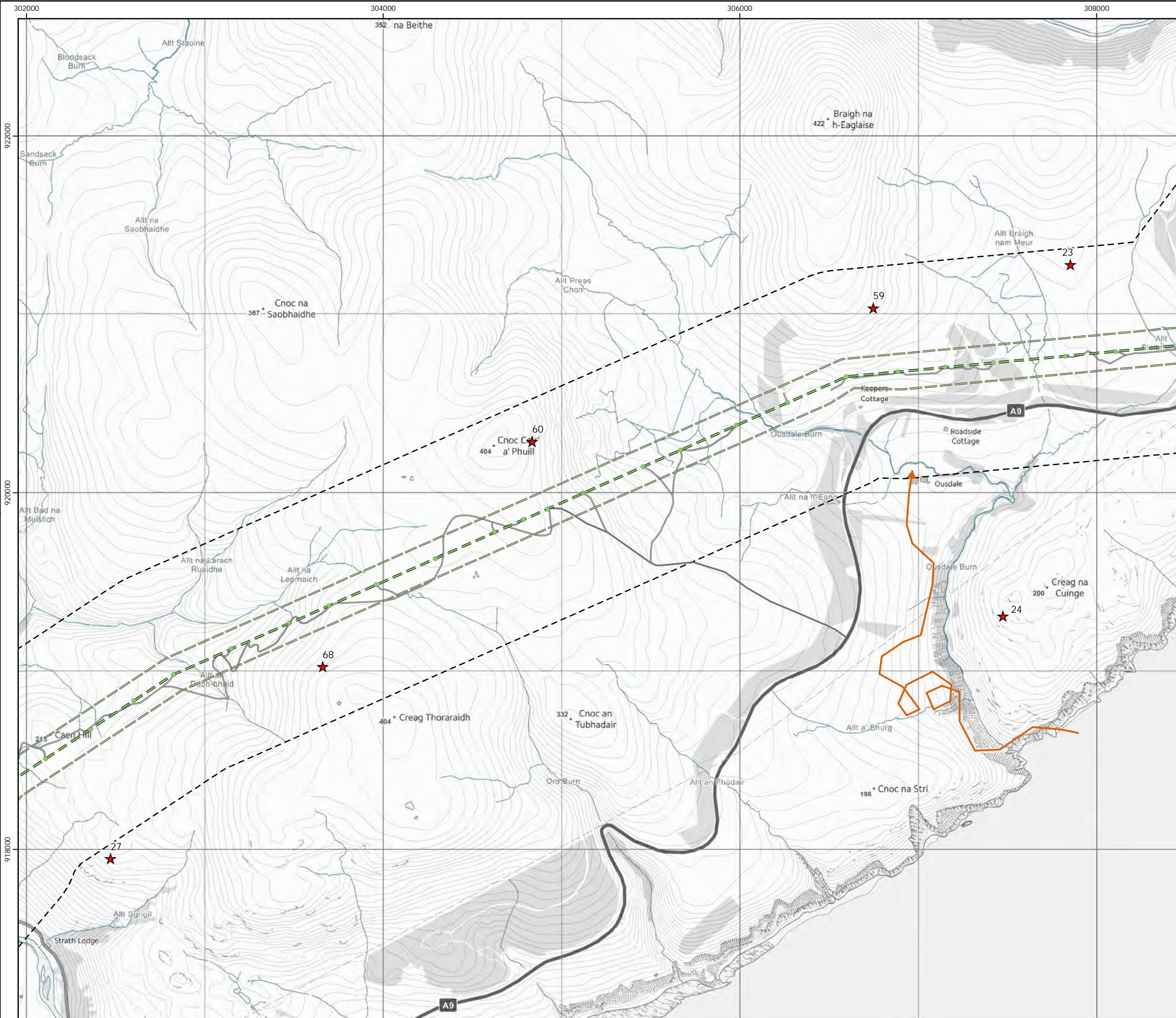
- Key**
- OHL Route Alignment and Tracks**
- OHL Alignment
 - Limit of Deviation for OHL (LoD)
 - 500m buffer from LoD
 - Tower
 - Permanent access track
 - Temporary access track
 - Vantage Point
- Target species registrations**
- Arctic skua
 - Common tern
 - Great skua
 - Sandwich tern
 - Shag
 - Cormorant
- Height Band**
- Below 5m height
 - 5 - 70m height
 - Above 70m height
 - On ground
 - Heard only



Scale @ A3:
1:20,000



© Crown copyright 2025. All rights reserved.
Ordnance survey licence number AC0000808122.

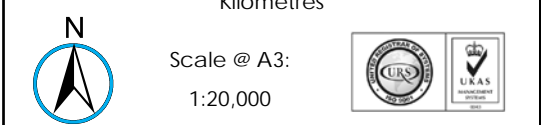

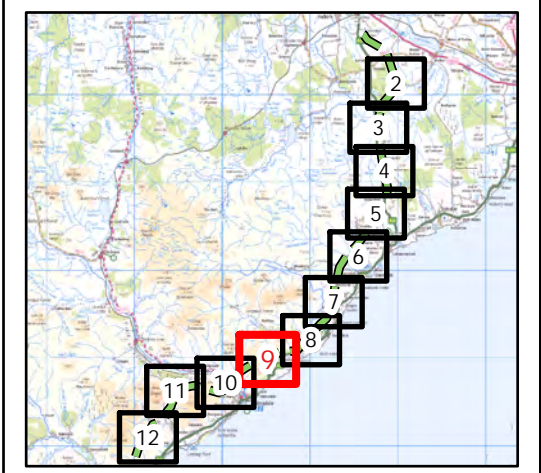


Beaulieu to Spittal

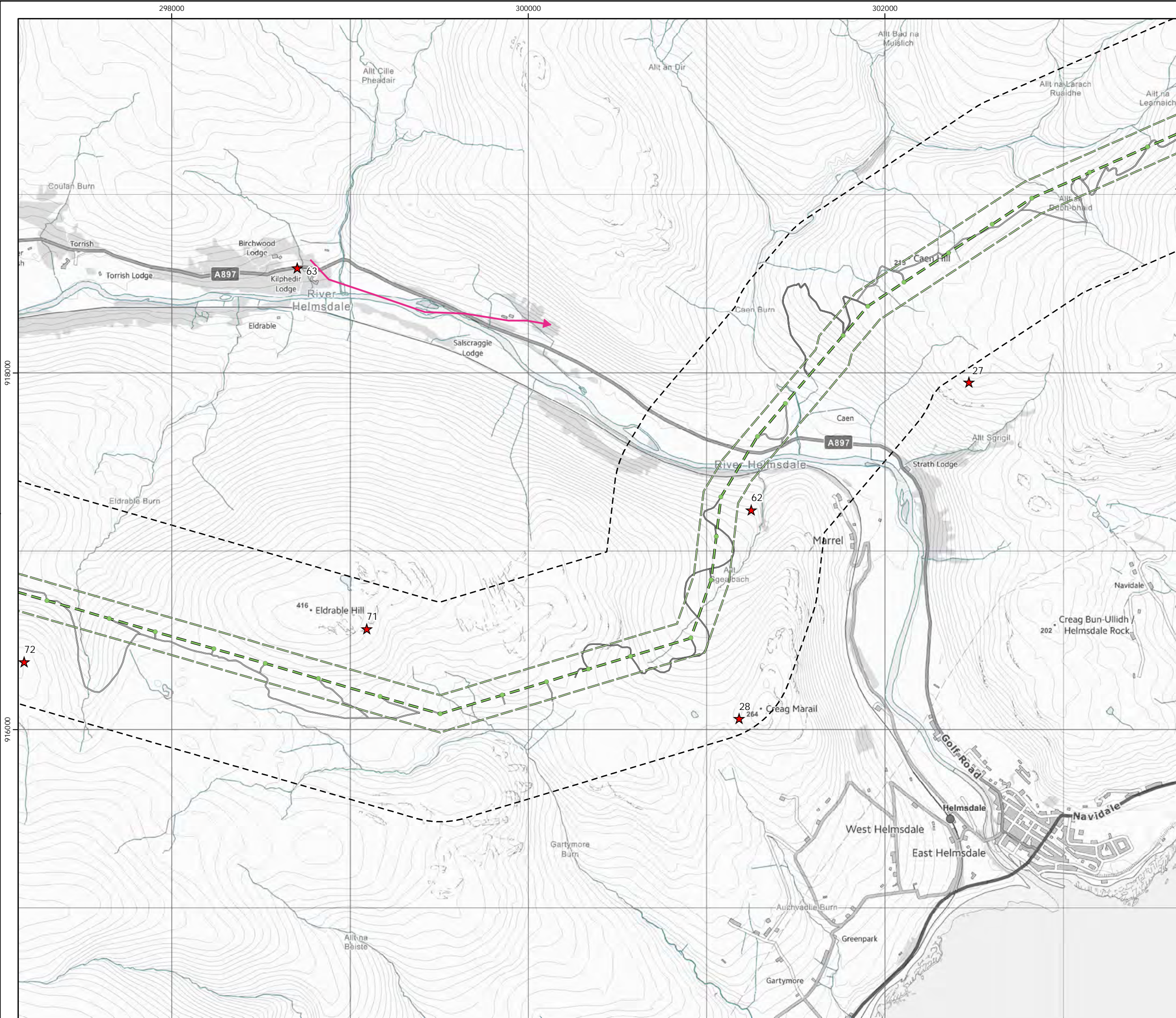


Figure 4l
Vantage Point Activity
Seabirds - Map 9

- Key**
- OHL Route Alignment and Tracks**
- OHL Alignment
 - Limit of Deviation for OHL (LoD)
 - 500m buffer from LoD
 - Tower
 - Permanent access track
 - Temporary access track
 - Vantage Point
- Target species registrations**
- Arctic skua
 - Common tern
 - Great skua
 - Sandwich tern
 - Shag
 - Cormorant
- Height Band**
- Below 5m height
 - 5 - 70m height
 - Above 70m height
 - On ground
 - Heard only



© Crown copyright 2025. All rights reserved.
Ordnance survey licence number AC0000808122.

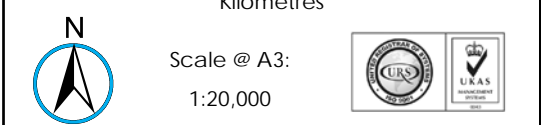

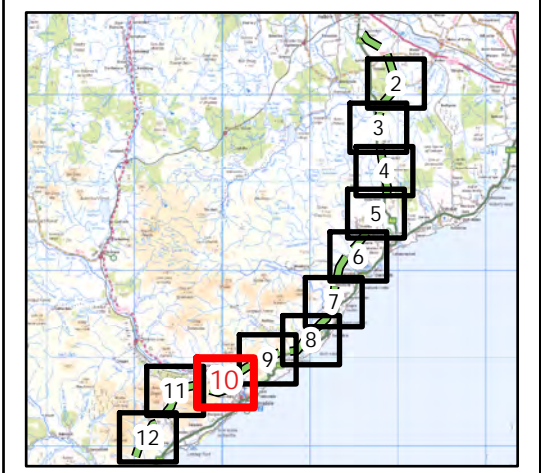


Beauly to Spittal

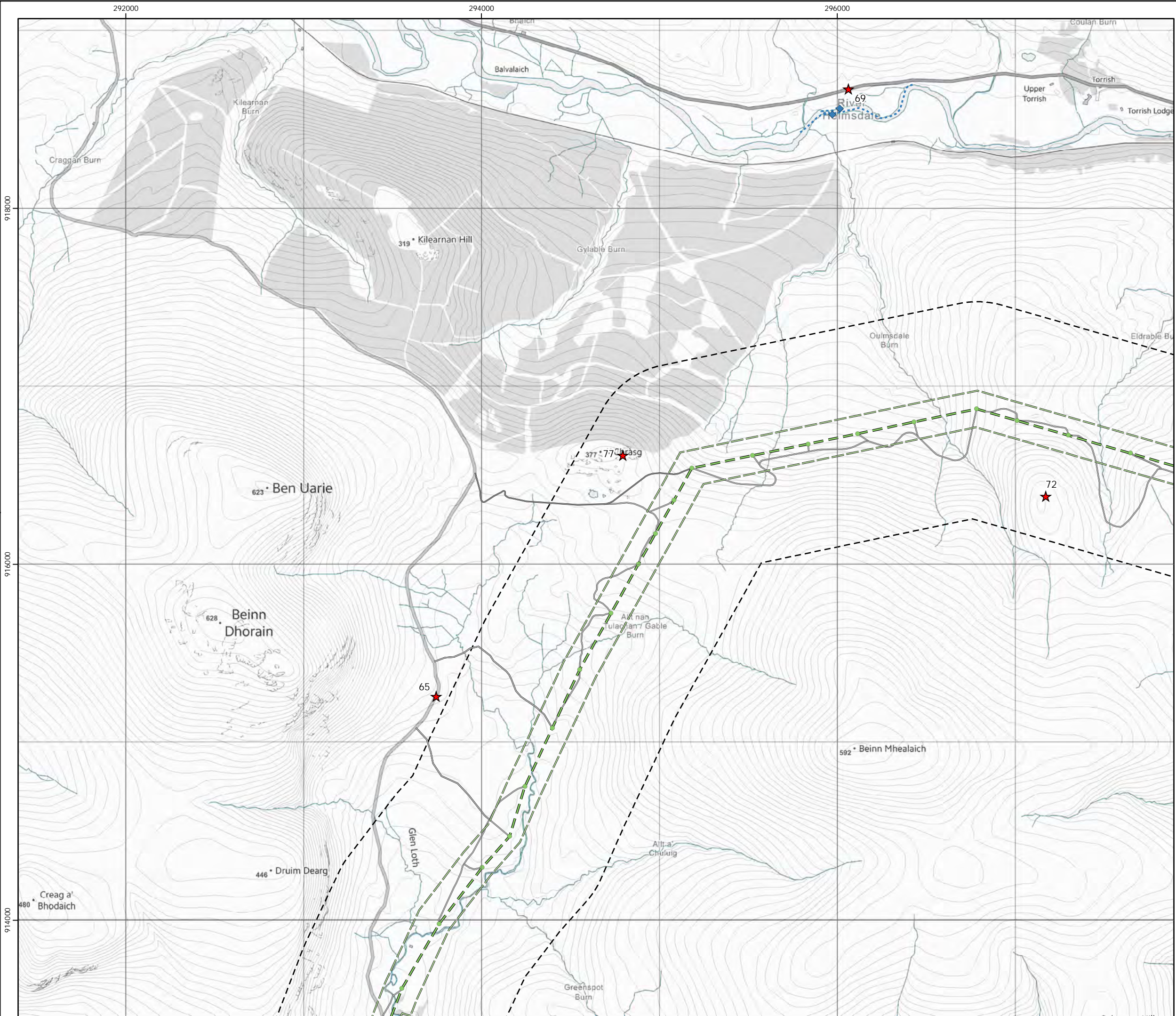


Figure 4l
Vantage Point Activity
Seabirds - Map 10

- Key**
- OHL Route Alignment and Tracks**
- OHL Alignment
 - Limit of Deviation for OHL (LoD)
 - 500m buffer from LoD
 - Tower
 - Permanent access track
 - Temporary access track
 - Vantage Point
- Target species registrations**
- Arctic skua
 - Common tern
 - Great skua
 - Sandwich tern
 - Shag
 - Cormorant
- Height Band**
- Below 5m height
 - 5 - 70m height
 - Above 70m height
 - On ground
 - Heard only



© Crown copyright 2025. All rights reserved.
Ordnance survey licence number AC0000808122.

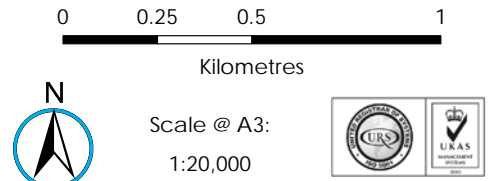
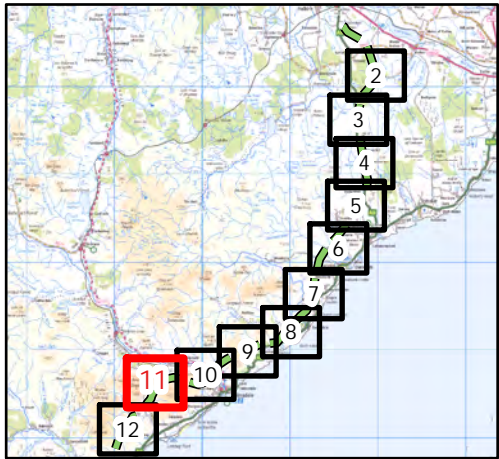


Beaulieu to Spittal

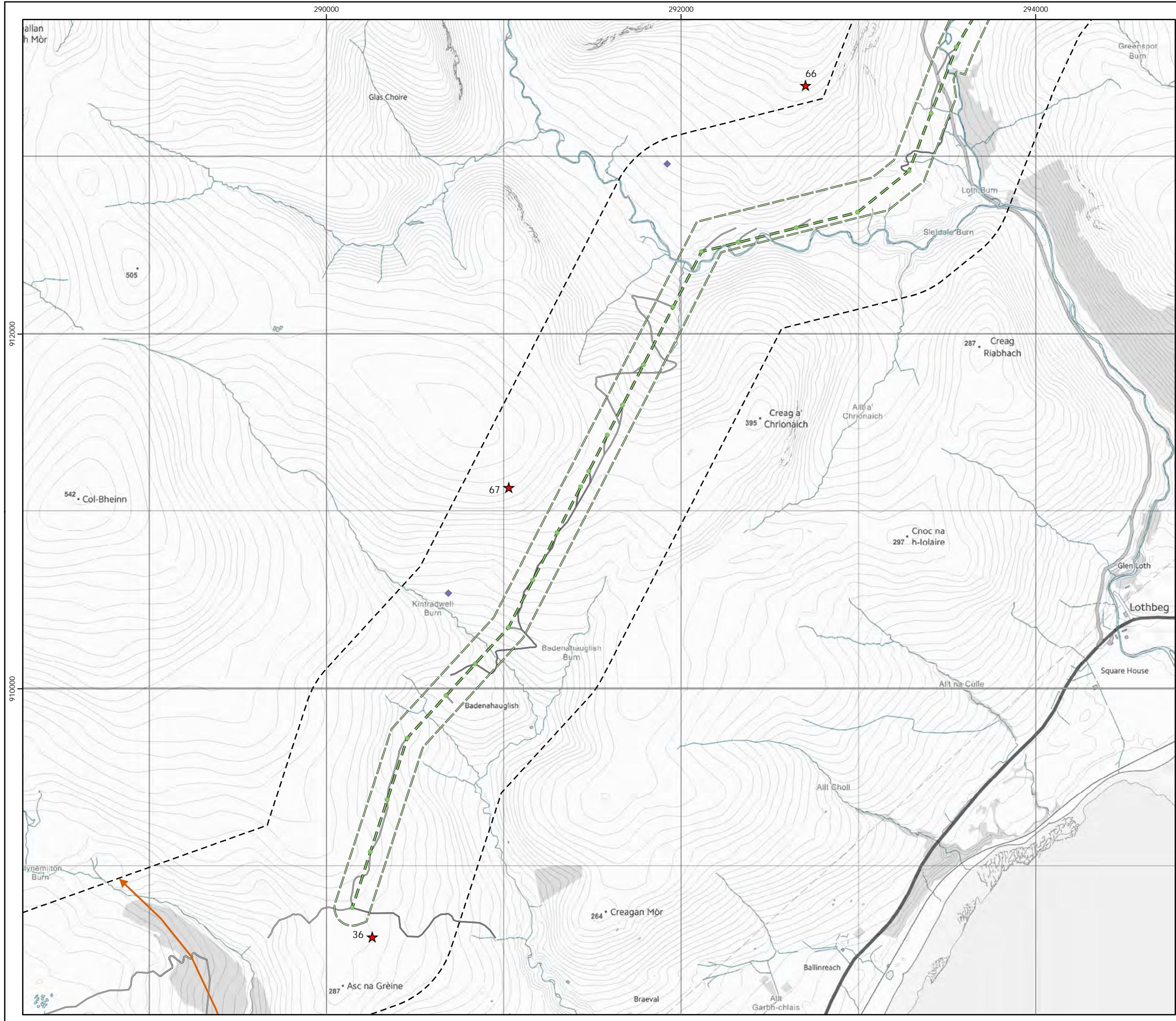


Figure 4l
Vantage Point Activity
Seabirds - Map 11

- Key**
- OHL Route Alignment and Tracks**
- OHL Alignment
 - Limit of Deviation for OHL (LoD)
 - 500m buffer from LoD
 - Tower
 - Permanent access track
 - Temporary access track
 - Vantage Point
- Target species registrations**
- Arctic skua
 - Common tern
 - Great skua
 - Sandwich tern
 - Shag
 - Cormorant
- Height Band**
- Below 5m height
 - 5 - 70m height
 - Above 70m height
 - On ground
 - Heard only



© Crown copyright 2025. All rights reserved.
Ordnance survey licence number AC0000808122.

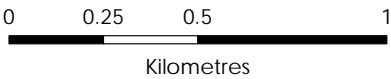
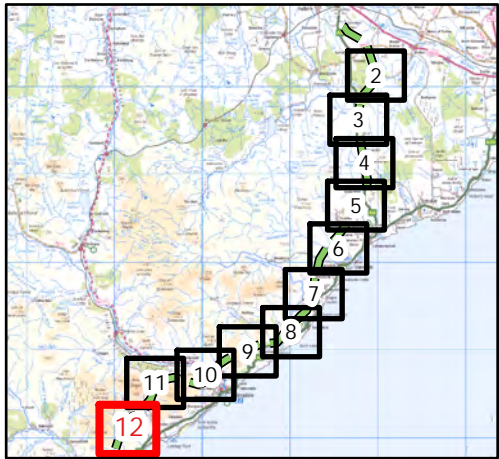


Beaulieu to Spittal



Figure 41
Vantage Point Activity
Seabirds - Map 12

- Key**
- OHL Route Alignment and Tracks**
- OHL Alignment
 - Limit of Deviation for OHL (LoD)
 - 500m buffer from LoD
 - Tower
 - Permanent access track
 - Temporary access track
 - Vantage Point
- Target species registrations**
- Arctic skua
 - Common tern
 - Great skua
 - Sandwich tern
 - Shag
 - Cormorant
- Height Band**
- Below 5m height
 - 5 - 70m height
 - Above 70m height
 - On ground
 - Heard only



Scale @ A3:
1:20,000



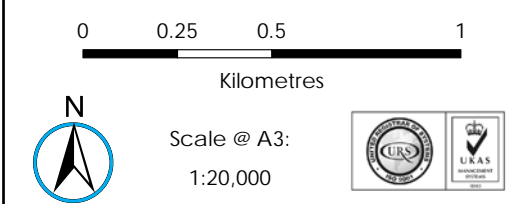
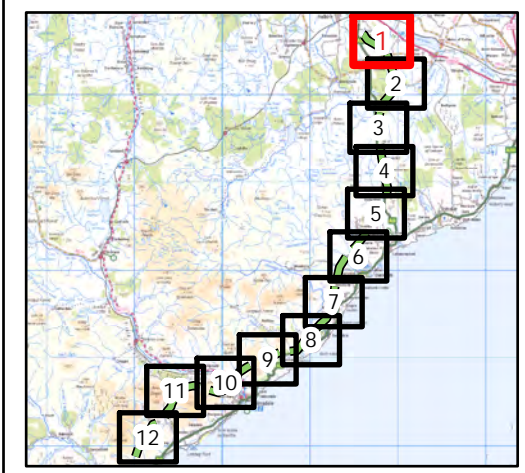
© Crown copyright 2025. All rights reserved.
Ordnance survey licence number AC0000808122.

Beauly to Spittal

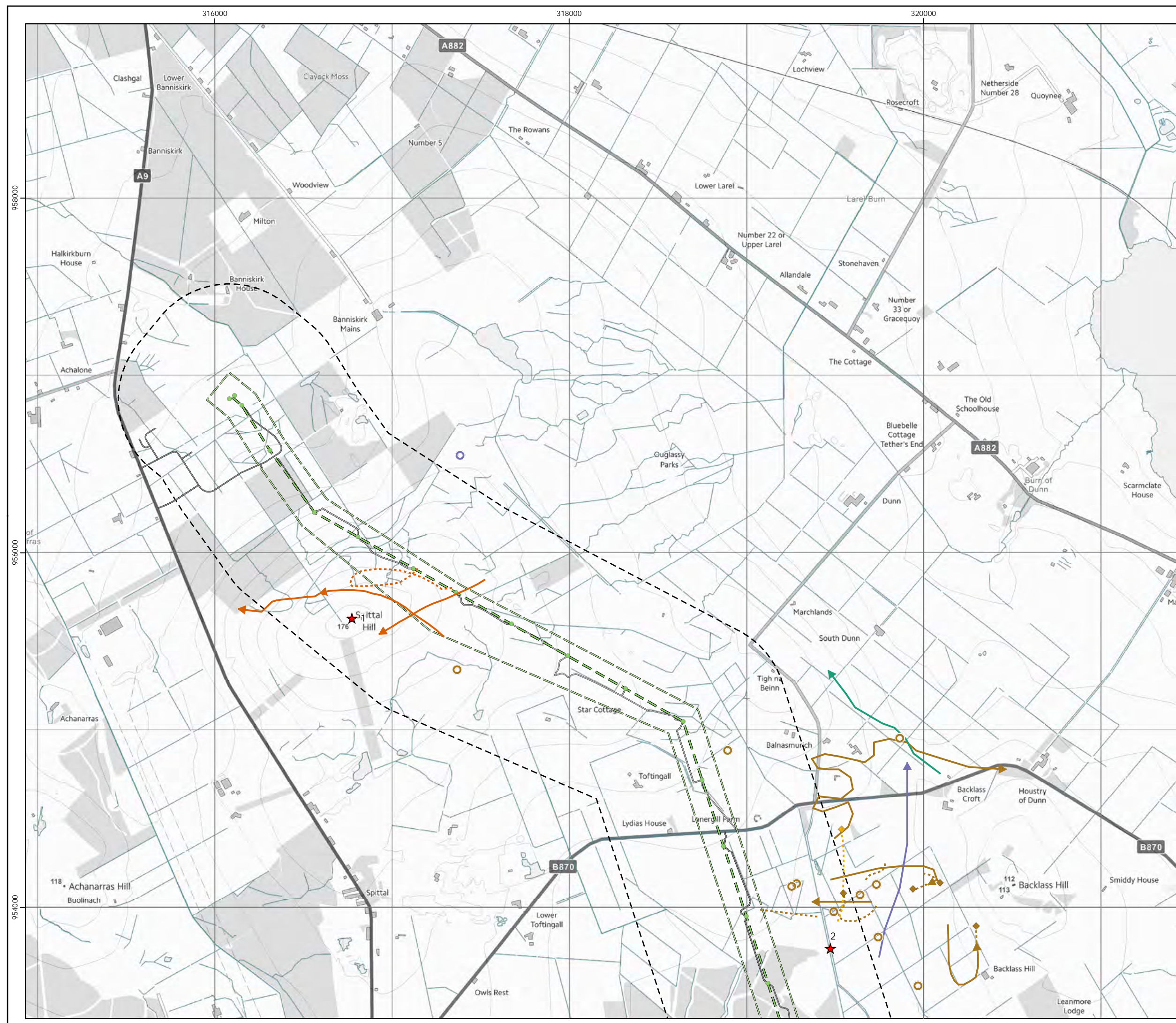


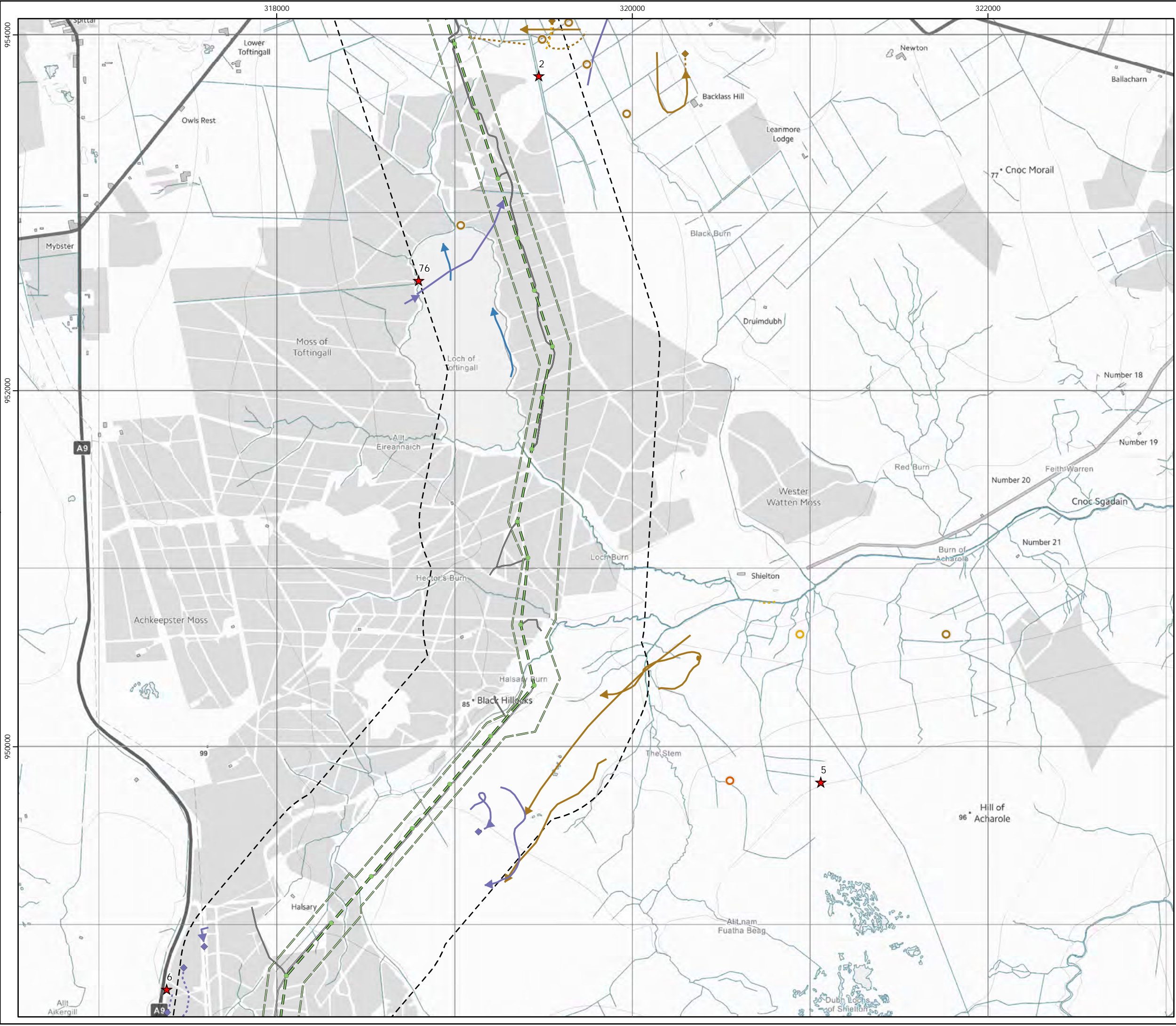
Figure 4m
Vantage Point Activity
Waders A - Map 1

- Key**
- OHL Route Alignment and Tracks**
- OHL Alignment
 - Limit of Deviation for OHL (LoD)
 - 500m buffer from LoD
 - Tower
 - Permanent access track
 - Temporary access track
 - Vantage Point
- Target species registrations**
- Oystercatcher
 - Golden plover
 - Lapwing
 - Snipe
 - Ringed plover
 - Curlew
- Height Band**
- Below 5m height
 - 5 - 70m height
 - Above 70m height
 - On ground
 - Heard only



© Crown copyright 2025. All rights reserved.
Ordnance survey licence number AC0000808122.



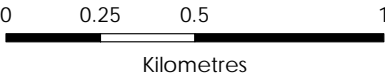
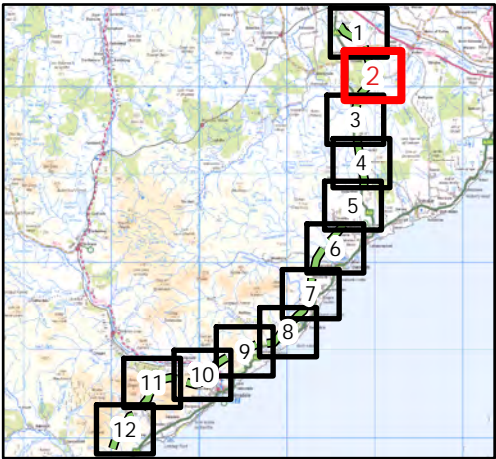


Beauly to Spittal



Figure 4m
Vantage Point Activity
Waders A - Map 2

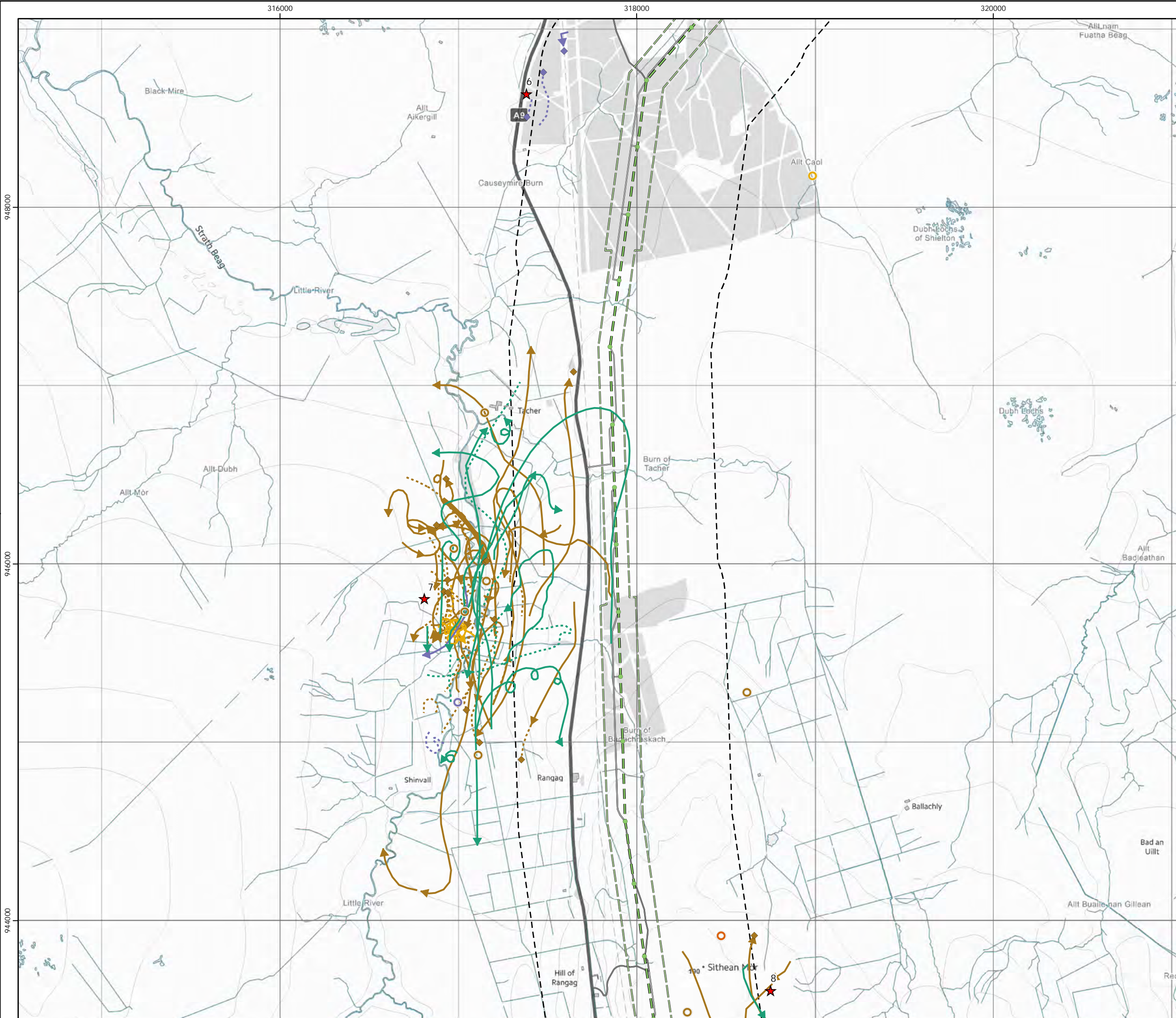
- Key**
- OHL Route Alignment and Tracks**
- OHL Alignment
 - Limit of Deviation for OHL (LoD)
 - 500m buffer from LoD
 - Tower
 - Permanent access track
 - Temporary access track
 - Vantage Point
- Target species registrations**
- Oystercatcher
 - Golden plover
 - Lapwing
 - Snipe
 - Ringed plover
 - Curlew
- Height Band**
- Below 5m height
 - 5 - 70m height
 - Above 70m height
 - On ground
 - Heard only



Scale @ A3:
1:20,000



© Crown copyright 2025. All rights reserved.
Ordnance survey licence number AC0000808122.

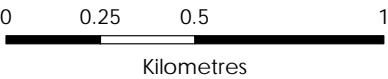
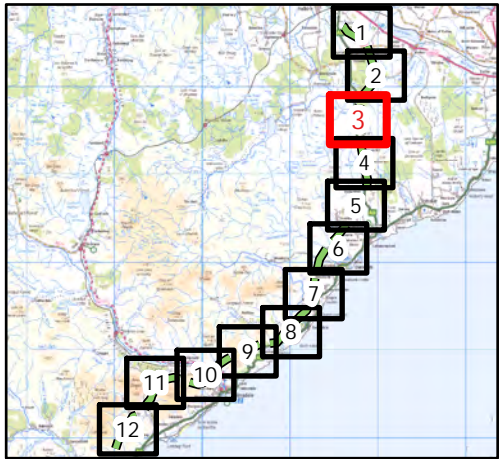


Beauly to Spittal



Figure 4m
Vantage Point Activity
Waders A - Map 3

- Key**
- OHL Route Alignment and Tracks**
- OHL Alignment
 - Limit of Deviation for OHL (LoD)
 - 500m buffer from LoD
 - Tower
 - Permanent access track
 - Temporary access track
 - Vantage Point
- Target species registrations**
- Oystercatcher
 - Golden plover
 - Lapwing
 - Snipe
 - Ringed plover
 - Curlew
- Height Band**
- Below 5m height
 - 5 - 70m height
 - Above 70m height
 - On ground
 - Heard only



Scale @ A3:
1:20,000



© Crown copyright 2025. All rights reserved.
Ordnance survey licence number AC0000808122.

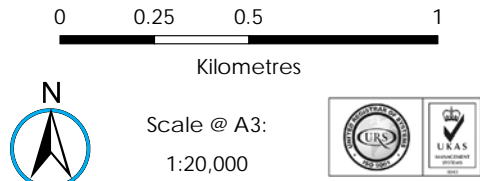
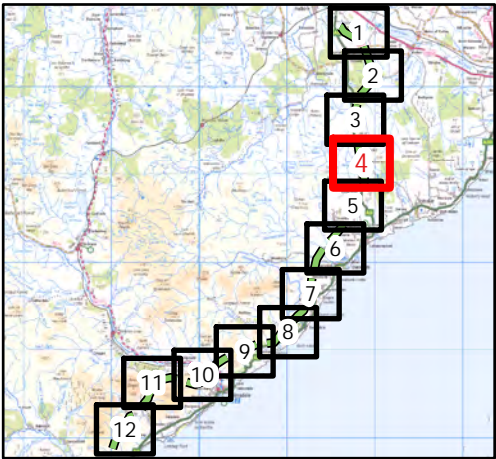


Beauly to Spittal



Figure 4m
Vantage Point Activity
Waders A - Map 4

- Key**
- OHL Route Alignment and Tracks**
- OHL Alignment
 - Limit of Deviation for OHL (LoD)
 - 500m buffer from LoD
 - Tower
 - Permanent access track
 - Temporary access track
 - Vantage Point
- Target species registrations**
- Oystercatcher
 - Golden plover
 - Lapwing
 - Snipe
 - Ringed plover
 - Curlew
- Height Band**
- Below 5m height
 - 5 - 70m height
 - Above 70m height
 - On ground
 - Heard only



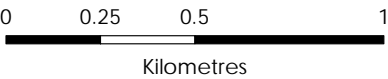
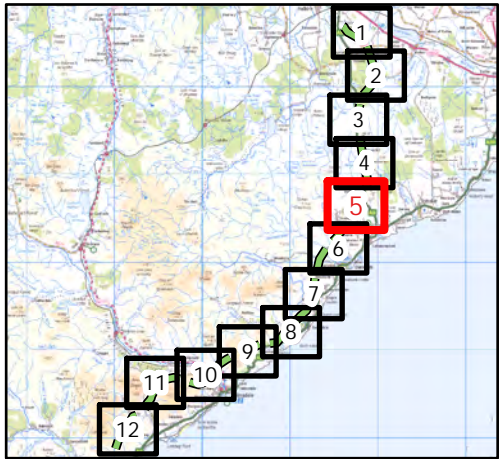
© Crown copyright 2025. All rights reserved.
Ordnance survey licence number AC0000808122.

Beauly to Spittal



Figure 4m
Vantage Point Activity
Waders A - Map 5

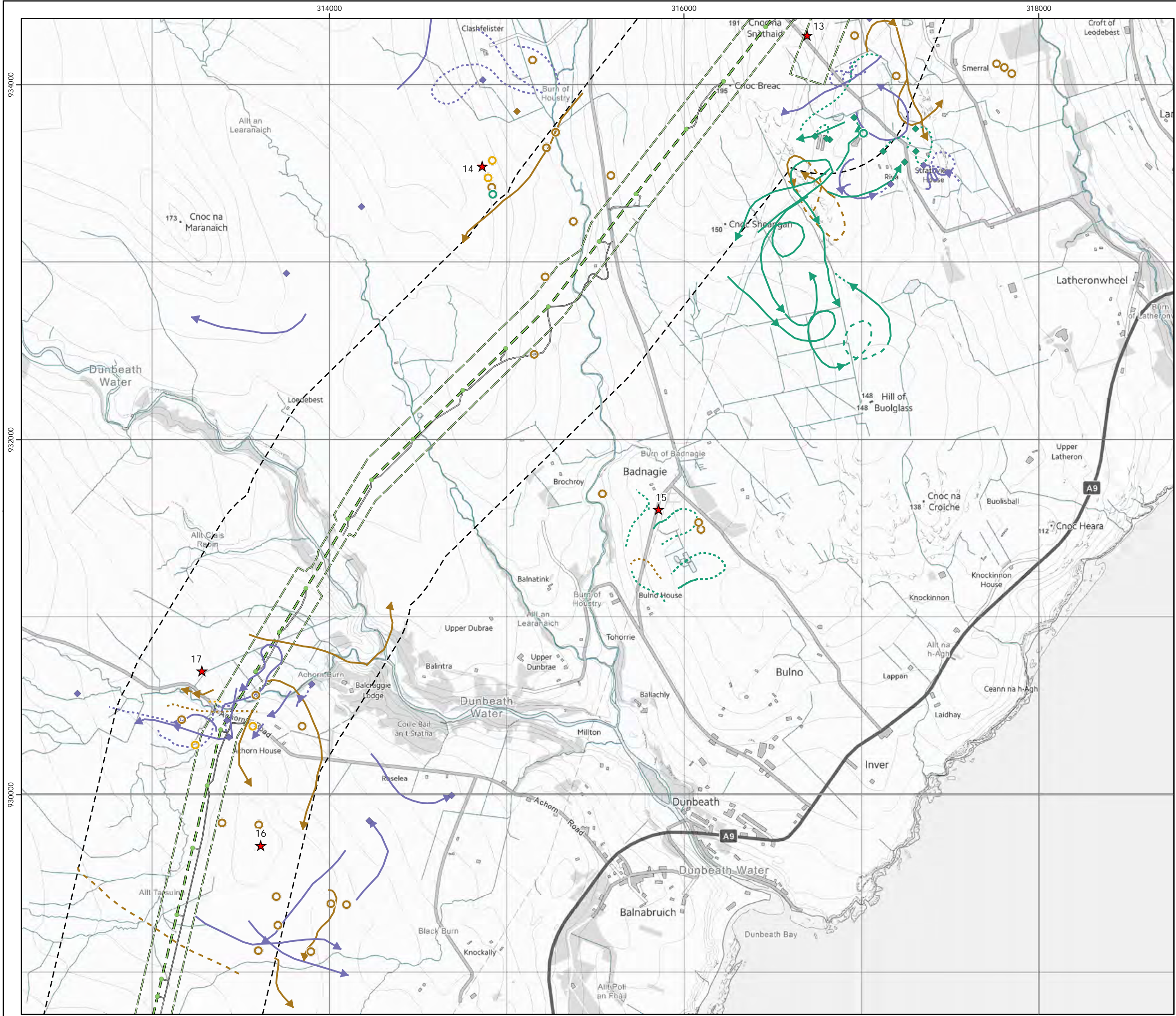
- Key**
- OHL Route Alignment and Tracks**
- OHL Alignment
 - Limit of Deviation for OHL (LoD)
 - 500m buffer from LoD
 - Tower
 - Permanent access track
 - Temporary access track
 - Vantage Point
- Target species registrations**
- Oystercatcher
 - Golden plover
 - Lapwing
 - Snipe
 - Ringed plover
 - Curlew
- Height Band**
- Below 5m height
 - 5 - 70m height
 - Above 70m height
 - On ground
 - Heard only



Scale @ A3:
1:20,000



© Crown copyright 2025. All rights reserved.
Ordnance survey licence number AC0000808122.

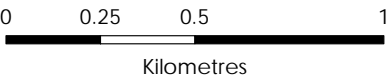
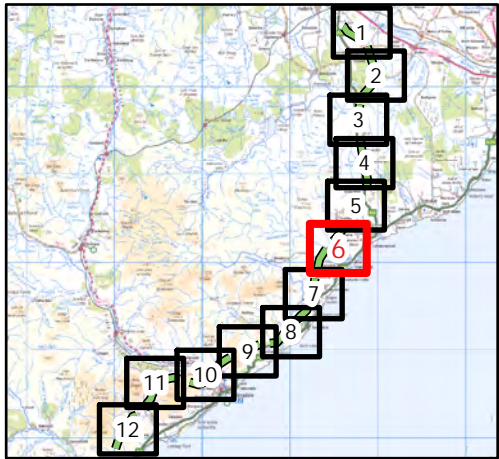


Beauly to Spittal



Figure 4m
Vantage Point Activity
Waders A - Map 6

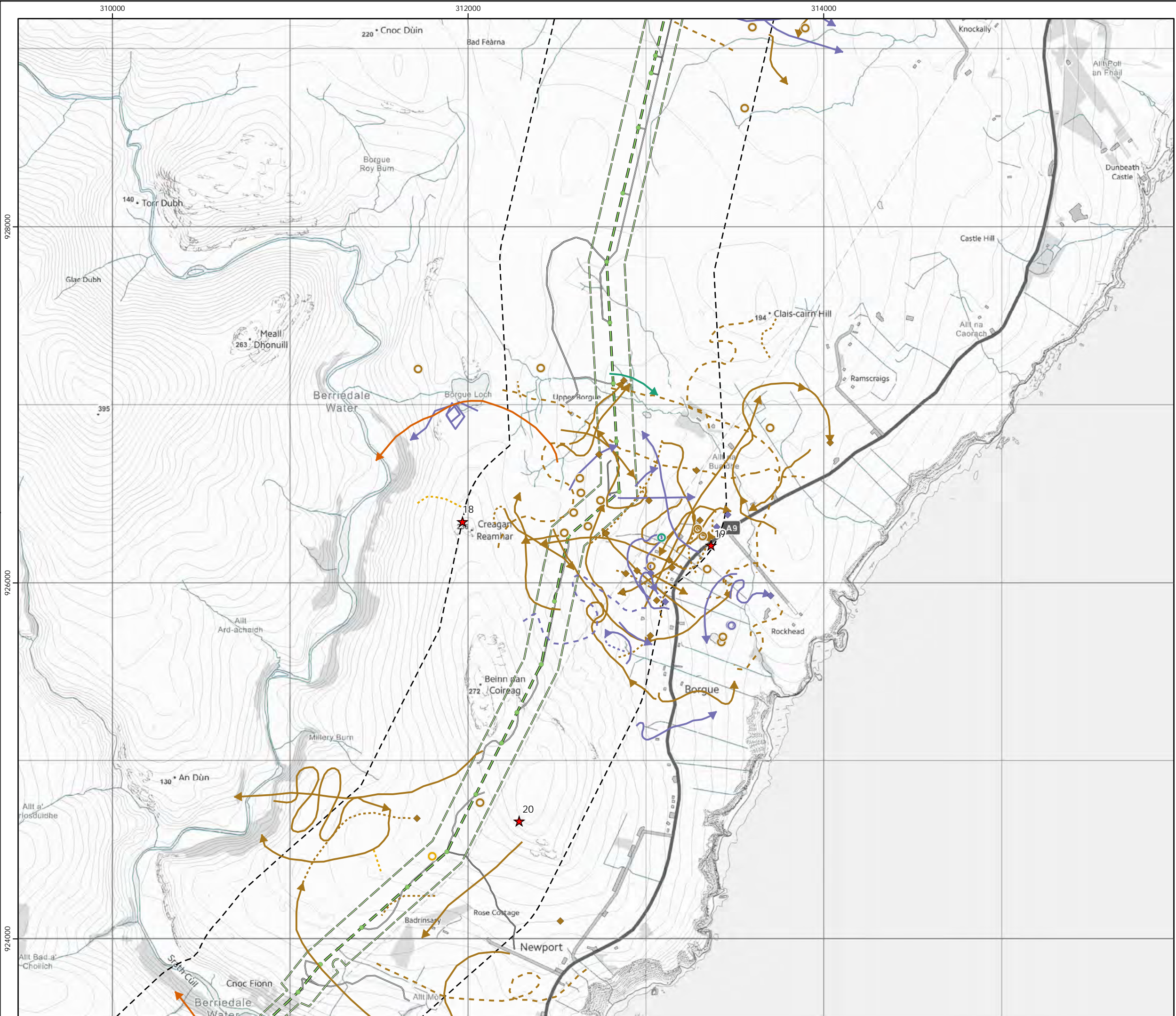
- Key**
- OHL Route Alignment and Tracks**
- OHL Alignment
 - Limit of Deviation for OHL (LoD)
 - 500m buffer from LoD
 - Tower
 - Permanent access track
 - Temporary access track
 - Vantage Point
- Target species registrations**
- Oystercatcher
 - Golden plover
 - Lapwing
 - Snipe
 - Ringed plover
 - Curlew
- Height Band**
- Below 5m height
 - 5 - 70m height
 - Above 70m height
 - On ground
 - Heard only



Scale @ A3:
1:20,000



© Crown copyright 2025. All rights reserved.
Ordnance survey licence number AC0000808122.

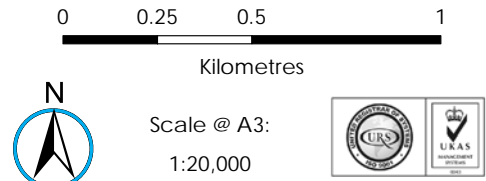
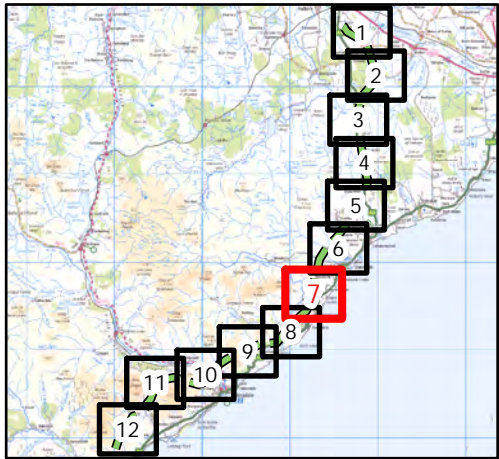


Beauly to Spittal

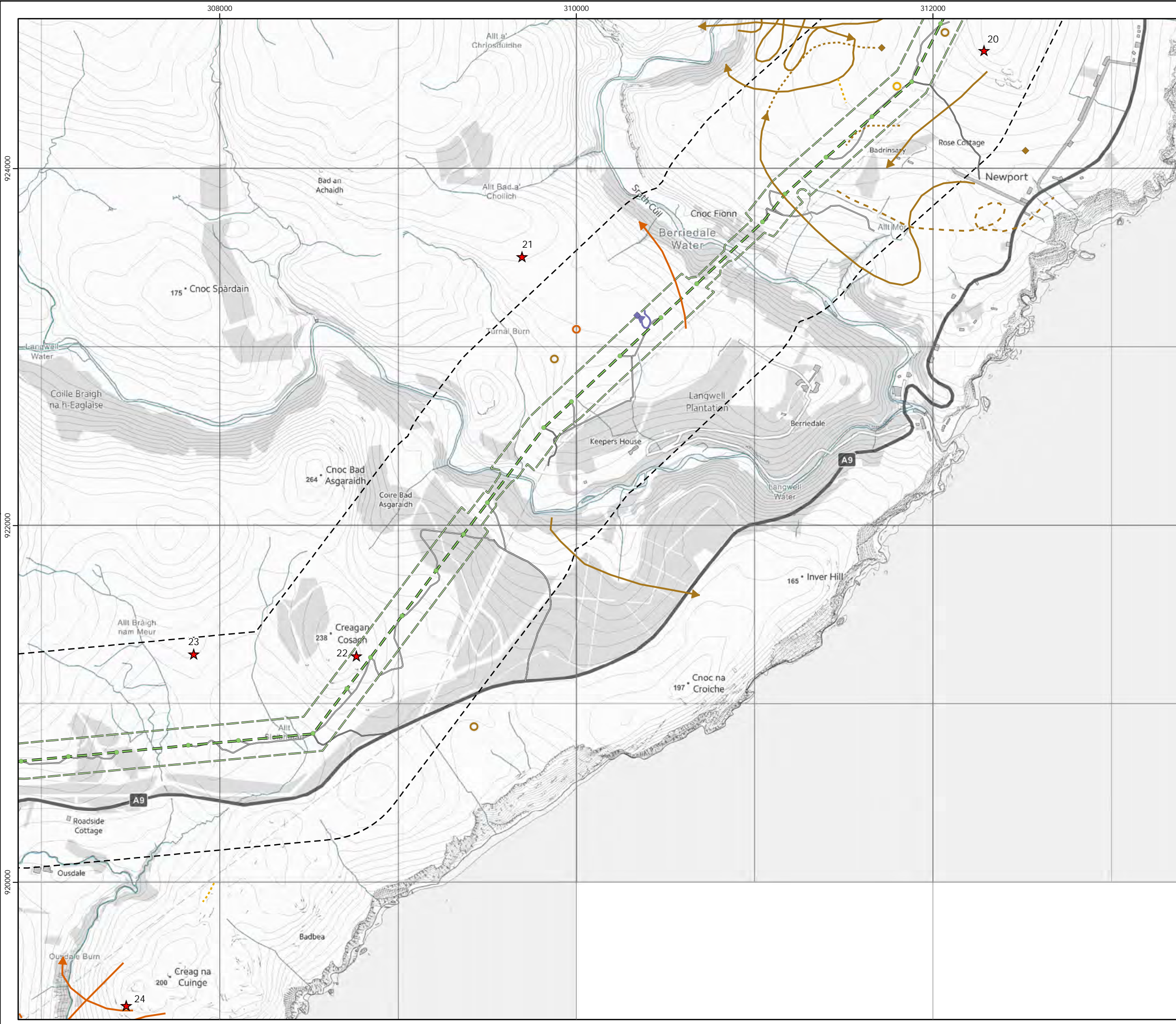


Figure 4m
Vantage Point Activity
Waders A - Map 7

- Key**
- OHL Route Alignment and Tracks
- OHL Alignment
 - Limit of Deviation for OHL (LoD)
 - 500m buffer from LoD
 - Tower
 - Permanent access track
 - Temporary access track
 - Vantage Point
- Target species registrations
- Oystercatcher
 - Golden plover
 - Lapwing
 - Snipe
 - Ringed plover
 - Curlew
- Height Band
- Below 5m height
 - 5 - 70m height
 - Above 70m height
 - On ground
 - Heard only



© Crown copyright 2025. All rights reserved.
Ordnance survey licence number AC0000808122.

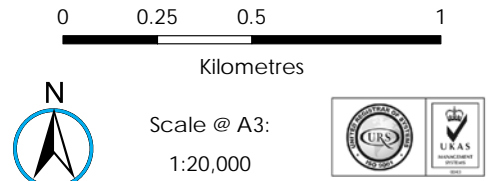
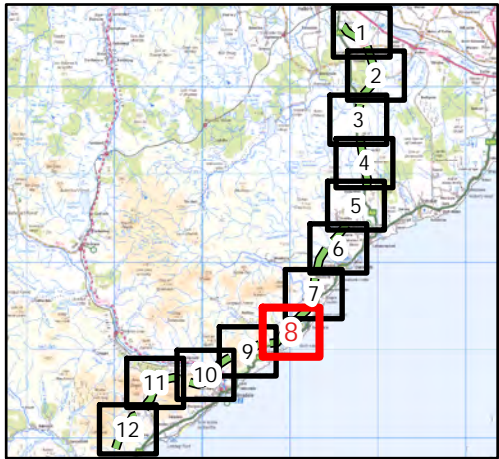


Beauly to Spittal

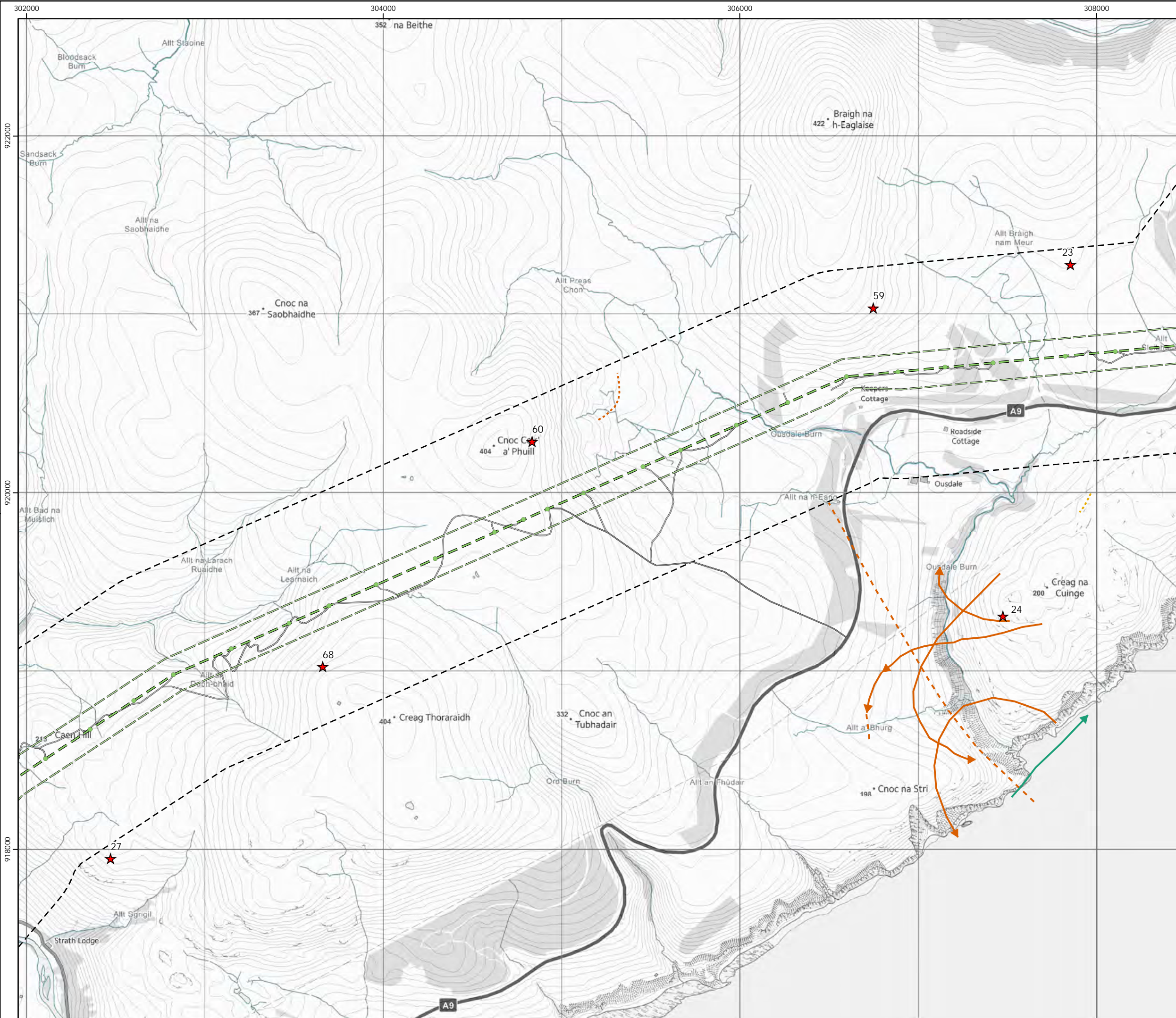


Figure 4m
Vantage Point Activity
Waders A - Map 8

- Key**
- OHL Route Alignment and Tracks**
- OHL Alignment
 - Limit of Deviation for OHL (LoD)
 - 500m buffer from LoD
 - Tower
 - Permanent access track
 - Temporary access track
 - Vantage Point
- Target species registrations**
- Oystercatcher
 - Golden plover
 - Lapwing
 - Snipe
 - Ringed plover
 - Curlew
- Height Band**
- Below 5m height
 - 5 - 70m height
 - Above 70m height
 - On ground
 - Heard only



© Crown copyright 2025. All rights reserved.
Ordnance survey licence number AC0000808122.

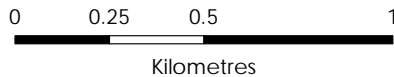
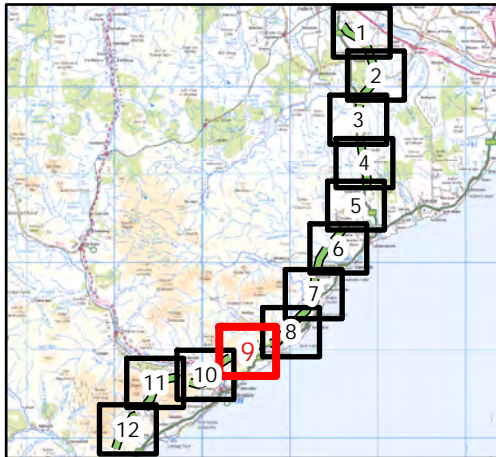


Beaulieu to Spittal



Figure 4m
Vantage Point Activity
Waders A - Map 9

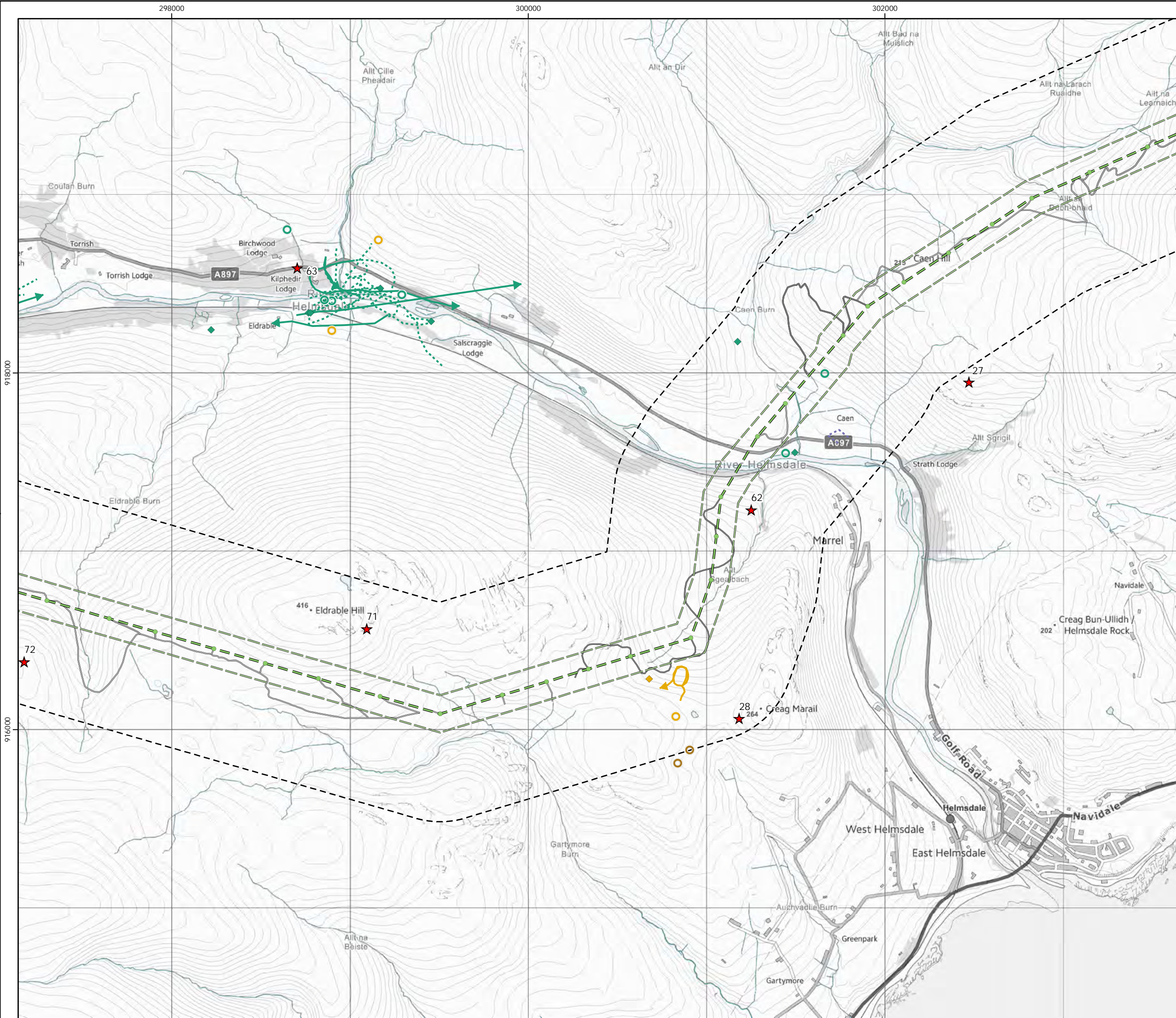
- Key**
- OHL Route Alignment and Tracks**
- OHL Alignment
 - Limit of Deviation for OHL (LoD)
 - 500m buffer from LoD
 - Tower
 - Permanent access track
 - Temporary access track
 - Vantage Point
- Target species registrations**
- Oystercatcher
 - Golden plover
 - Lapwing
 - Snipe
 - Ringed plover
 - Curlew
- Height Band**
- Below 5m height
 - 5 - 70m height
 - Above 70m height
 - On ground
 - Heard only



Scale @ A3:
1:20,000



© Crown copyright 2025. All rights reserved.
Ordnance survey licence number AC0000808122.

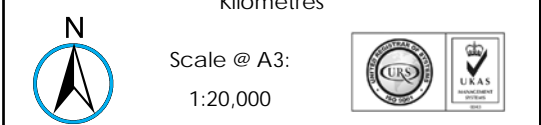

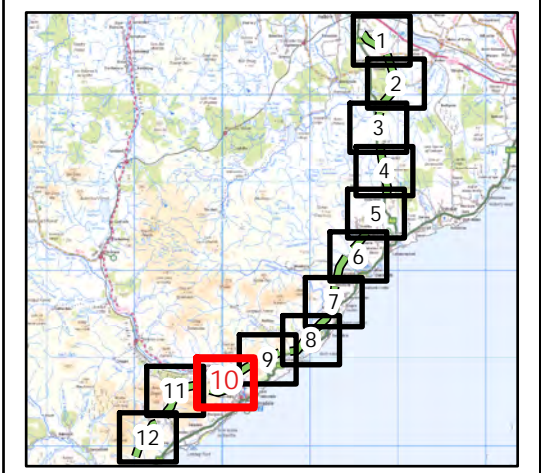


Beauly to Spittal



Figure 4m
Vantage Point Activity
Waders A - Map 10

- Key**
- OHL Route Alignment and Tracks**
- OHL Alignment
 - Limit of Deviation for OHL (LoD)
 - 500m buffer from LoD
 - Tower
 - Permanent access track
 - Temporary access track
 - Vantage Point
- Target species registrations**
- Oystercatcher
 - Golden plover
 - Lapwing
 - Snipe
 - Ringed plover
 - Curlew
- Height Band**
- Below 5m height
 - 5 - 70m height
 - Above 70m height
 - On ground
 - Heard only



© Crown copyright 2025. All rights reserved.
Ordnance survey licence number AC0000808122.