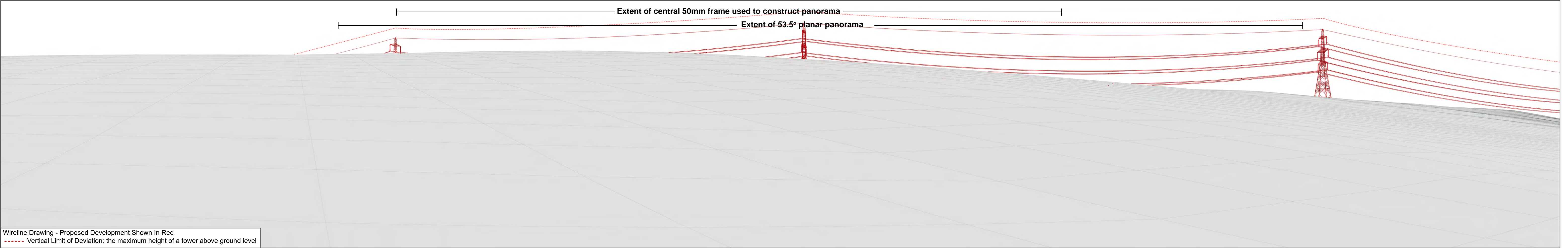




Baseline Photograph

This image provides landscape and visual context only



**Figure: CHVP-03.1a**  
Cultural Heritage Viewpoint 3: Minera, hut circles  
**Beauly to Spittal OHL**

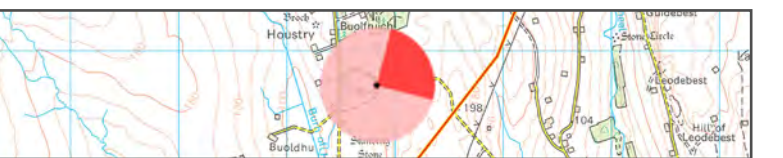


OS reference: 315831 934682  
Eye Level: 143m AOD  
Direction of view: 61°  
Distance to Development: 0.72 km

Horizontal field of view: (90° cylindrical projection)  
Principal distance: 812.5mm

Camera:  
Lens:  
Camera height:  
Date and time:


Canon EOS R5  
50mm (Canon AF 50mm f/1.2)  
1.5m AGL  
31/01/2025 16:00



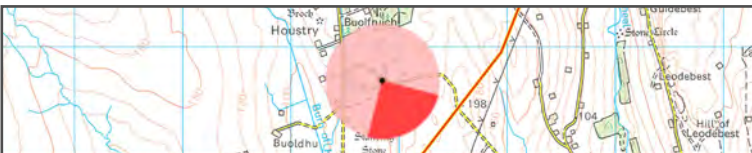


Baseline Photograph

This image provides landscape and visual context only



Wireline Drawing - Proposed Development Shown In Red  
----- Vertical Limit of Deviation: the maximum height of a tower above ground level




OS reference: 315831 934682  
Eye Level: 143m AOD  
Direction of view: 151°  
Distance to Development: 0.72 km

Horizontal field of view: (90° cylindrical projection)  
Principal distance: 812.5mm

Camera: Canon EOS R5  
Lens: 50mm (Canon AF 50mm f/1.2)  
Camera height: 1.5m AGL  
Date and time: 31/01/2025 16:00



**Figure: CHVP-03.1b**  
Cultural Heritage Viewpoint 3: Minera, hut circles  
**Beaulay to Spittal OHL**



Wireline Drawing - Proposed Development Shown In Red  
----- Vertical Limit of Deviation: the maximum height of a tower above ground level

**Figure: CHVP-03.1c**  
Cultural Heritage Viewpoint 3: Minera, hut circles

**Beaully to Spittal OHL**



OS reference: 315831 934682  
Eye Level: 143m AOD  
Direction of view: 106°  
Distance to Development: 0.72 km

Horizontal field of view: 53.5° (planar projection)  
Principal distance: 812.5mm  
Paper size: 841 x 297 mm  
Correct printed image size: 820 x 260 mm

Camera: Canon EOS R5  
Lens: 50mm (Canon AF 50mm f/1.2)  
Camera height: 1.5m AGL  
Date and time: 31/01/2025 16:00

View flat at a comfortable arm's length



Photomontage

View flat at a comfortable arm's length

OS reference:	315831 934682	Horizontal field of view:	53.5° (planar projection)	Camera:	Canon EOS R5
Eye Level:	143m AOD	Principal distance:	812.5mm	Lens:	50mm (Canon AF 50mm f/1.2)
Direction of view:	106°	Paper size:	841 x 297 mm	Camera height:	1.5m AGL
Distance to Development:	0.72 km	Correct printed image size:	820 x 260 mm	Date and time:	31/01/2025 16:00



**Figure: CHVP-03.1d**  
Cultural Heritage Viewpoint 3: Minera, hut circles  
**Beaulieu to Spittal OHL**