
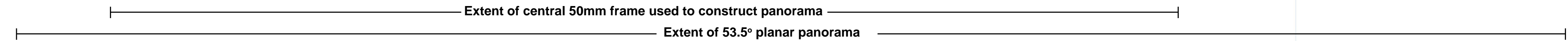




Baseline Photograph

This image provides landscape and visual context only



Wireline Drawing - Proposed Development Shown In Red  
 Proposed Development Special Arrangements - Permanent diversion works required to existing 132 kV and 275 kV lines to enable the construction of the Proposed Development are shown in blue  
 - - - - - Vertical Limit of Deviation: the maximum height of a tower above ground level

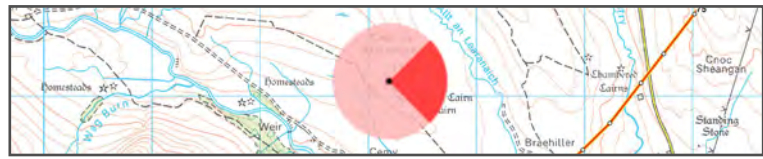
**Figure: CHVP-07.1a**  
 Cultural Heritage Viewpoint 07: Cnoc na Maranaich  
**Beauly to Spittal OHL**




OS reference: 301269 918023  
 Eye Level: 168m AOD  
 Direction of view: 90°  
 Distance to Development: 1.72 km

Horizontal field of view: (90° cylindrical projection)  
 Principal distance: 812.5mm

Camera: Canon EOS R5  
 Lens: 50mm (Canon AF 50mm f/1.2)  
 Camera height: 1.5m AGL  
 Date and time: 06/02/2025 13:35







OS reference: 301269 918023  
 Eye Level: 168m AOD  
 Direction of view: 180°  
 Distance to Development: 1.72 km


Horizontal field of view: (90° cylindrical projection)  
 Principal distance: 812.5mm

Camera: Canon EOS R5  
 Lens: 50mm (Canon AF 50mm f/1.2)  
 Camera height: 1.5m AGL  
 Date and time: 06/02/2025 13:35



**Figure: CHVP-07.1b**  
 Cultural Heritage Viewpoint 07: Cnoc na Maranaich  
 Beauly to Spittal OHL





Wireline Drawing - Proposed Development Shown In Red  
 Proposed Development Special Arrangements - Permanent diversion works required to existing 132 kV and 275 kV lines to enable the construction of the Proposed Development are shown in blue  
 ----- Vertical Limit of Deviation: the maximum height of a tower above ground level

View flat at a comfortable arm's length

**Figure: CHVP-07.1c**  
 Cultural Heritage Viewpoint 07: Cnoc na Maranaich  
**Beauly to Spittal OHL**



OS reference: 301269 918023  
 Eye Level: 168m AOD  
 Direction of view: 112°  
 Distance to Development: 1.72 km

Horizontal field of view: 53.5° (planar projection)  
 Principal distance: 812.5mm  
 Paper size: 841 x 297 mm  
 Correct printed image size: 820 x 260 mm

Camera: Canon EOS R5  
 Lens: 50mm (Canon AF 50mm f/1.2)  
 Camera height: 1.5m AGL  
 Date and time: 06/02/2025 13:35





Photomontage

View flat at a comfortable arm's length

OS reference:	301269 918023	Horizontal field of view:	53.5° (planar projection)	Camera:	Canon EOS R5
Eye Level:	168m AOD	Principal distance:	812.5mm	Lens:	50mm (Canon AF 50mm f/1.2)
Direction of view:	112°	Paper size:	841 x 297 mm	Camera height:	1.5m AGL
Distance to Development:	1.72 km	Correct printed image size:	820 x 260 mm	Date and time:	06/02/2025 13:35



**Figure: CHVP-07.1d**  
Cultural Heritage Viewpoint 07: Cnoc na Maranaich  
**Beauly to Spittal OHL**