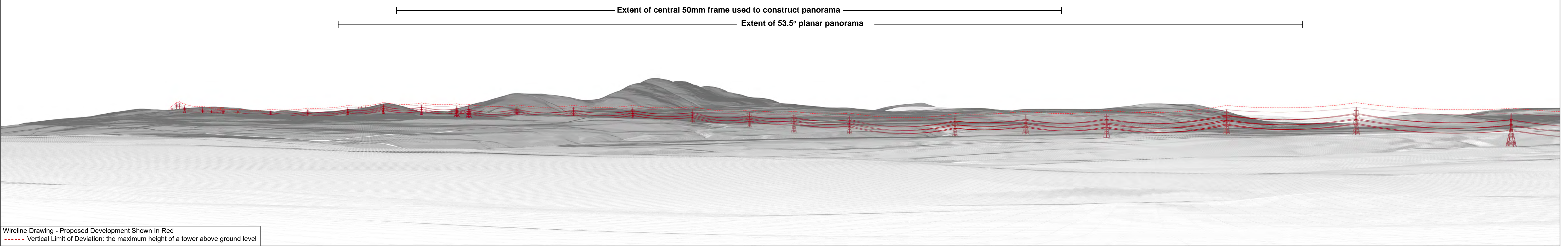
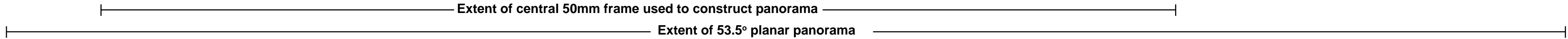


Baseline Photograph

This image provides landscape and visual context only



Wireline Drawing - Proposed Development Shown In Red
----- Vertical Limit of Deviation: the maximum height of a tower above ground level

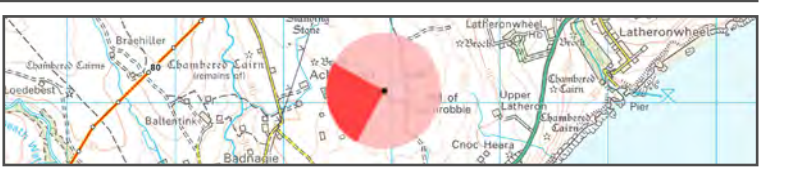
Figure: CHVP-12.1a
Cultural Heritage Viewpoint 12: Greentulloch, 180m NE of broch
Beauly to Spittal OHL



OS reference: 316918 932103
Eye Level: 126m AOD
Direction of view: 209°
Distance to Development: 1.75 km

Horizontal field of view: (90° cylindrical projection)
Principal distance: 812.5mm


Camera: Canon EOS R5
Lens: 50mm (Canon AF 50mm f/1.2)
Camera height: 1.5m AGL
Date and time: 05/02/2025 11:40



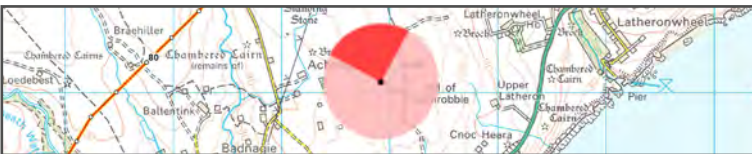


Baseline Photograph

This image provides landscape and visual context only



Wireline Drawing - Proposed Development Shown In Red
Proposed Development Special Arrangements - Permanent diversion works required to existing 132 kV and 275 kV lines to enable the construction of the Proposed Development are shown in blue
----- Vertical Limit of Deviation: the maximum height of a tower above ground level



OS reference: 316918 932103
Eye Level: 126m AOD
Direction of view: 299°
Distance to Development: 1.75 km

Horizontal field of view: (90° cylindrical projection)
Principal distance: 812.5mm


Camera: Canon EOS R5
Lens: 50mm (Canon AF 50mm f/1.2)
Camera height: 1.5m AGL
Date and time: 05/02/2025 11:40



Cultural Heritage Viewpoint 12: Greentulloch, 180m NE of broch

Figure: CHVP-12.1b

Beaully to Spittal OHL



Wireline Drawing - Proposed Development Shown In Red
Proposed Development Special Arrangements - Permanent diversion works required to existing 132 kV and 275 kV lines to enable the construction of the Proposed Development are shown in blue
----- Vertical Limit of Deviation: the maximum height of a tower above ground level

View flat at a comfortable arm's length

Figure: CHVP-12.1c
Cultural Heritage Viewpoint 12: Greentulloch, 180m NE of broch



Beauly to Spittal OHL

OS reference:	316918 932103	Horizontal field of view:	53.5° (planar projection)	Camera:	Canon EOS R5
Eye Level:	126m AOD	Principal distance:	812.5mm	Lens:	50mm (Canon AF 50mm f/1.2)
Direction of view:	279°	Paper size:	841 x 297 mm	Camera height:	1.5m AGL
Distance to Development:	1.75 km	Correct printed image size:	820 x 260 mm	Date and time:	05/02/2025 11:40



Photomontage

View flat at a comfortable arm's length

OS reference:	316918 932103	Horizontal field of view:	53.5° (planar projection)	Camera:	Canon EOS R5
Eye Level:	126m AOD	Principal distance:	812.5mm	Lens:	50mm (Canon AF 50mm f/1.2)
Direction of view:	279°	Paper size:	841 x 297 mm	Camera height:	1.5m AGL
Distance to Development:	1.75 km	Correct printed image size:	820 x 260 mm	Date and time:	05/02/2025 11:40



Figure: CHVP-12.1d
Cultural Heritage Viewpoint 12: Greentulloch, 180m NE of broch
Beaully to Spittal OHL